

ORIGINAL

LAW OFFICES

ROSE, SUNDBSTROM & BENTLEY, LLP

2548 BLAIRSTONE PINES DRIVE
TALLAHASSEE, FLORIDA 32301

FREDERICK L. ASCHAUER, JR.
CHRIS H. BENTLEY, P.A.
ROBERT C. BRANNAN
DAVID F. CHESTER
F. MARSHALL DIETERDING
JOHN R. JENKINS, P.A.
STEVEN T. MINDLIN, P.A.
DAREN L. SHIPPY
WILLIAM E. SUNDBSTROM, P.A.
DIANE D. TREMOR, P.A.
JOHN L. WHARTON
ROBERT M. C. ROSE, OF COUNSEL
WAYNE L. SCHIEFFELBEIN, OF COUNSEL

(850) 877-6555
FAX (850) 656-4029
www.rsbattorneys.com

CENTRAL FLORIDA OFFICE
600 S. NORTH LAKE BLVD., SUITE 160
ALTAMONTE SPRINGS, FLORIDA 32701-6177
(407) 830-6331
FAX (407) 830-8522

REPLY TO ALTAMONTE SPRINGS

April 12, 2005

VIA HAND DELIVERY

MARTIN S. FRIEDMAN, P.A.
VALERIE L. LORD
RECEIVED-1PSC
05 APR 12 AM 10:19
COMMISSION
CLERK

Ms. Blanco Bayo
Commission Clerk and Administrative Services Director
Florida Public Service Commission
2540 Shumard Oak Boulevard
Tallahassee, FL 32399-0850

RE: Docket No.: 050192-WS; Central Sumter Utility Company, L.L.C.'s Application for Original Water and Wastewater Certificates
Our File No.: 38056.01

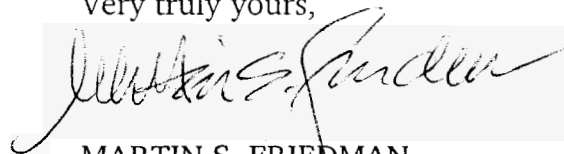
Dear Ms. Bayo:

Enclosed please find for filing in the above-referenced docket an original and twelve (12) copies of the Notice of Filing Late Filed Exhibit "M", which is the Affidavit of Mailing Notice of Application for Original Water and Wastewater Certificates to the property owners in the proposed territory.

Should you have any questions regarding the enclosed, please do not hesitate to give me a call.

- CMP _____
- COM _____
- CTR _____
- ECR _____
- GCL _____
- OPC _____
- MMS _____ MSF/tlc
- _____ Enclosures
- RCA _____
- SCR _____
- SEC 1 _____
- OTH _____

Very truly yours,



MARTIN S. FRIEDMAN
For the Firm

cc: Mr. John F. Wise, Chief Financial Officer (w/enclosure)

M:\1 ALTAMONTE\CENTRAL SUMTER UTILITY\PSC Clerk 03 (Aff of Mailing).ltr.wpd

DOCUMENT NUMBER - DATE

03538 APR 12 05

FPSC-COMMISSION CLERK

BEFORE THE FLORIDA PUBLIC SERVICE COMMISSION


IN RE: Application of CENTRAL SUMTER)
UTILITY COMPANY, L.L.C. for original) DOCKET NO.: 050192-WS
water and wastewater Certificates in)
Sumter County, Florida)

NOTICE OF FILING LATE FILED EXHIBIT "M"

Central Sumter Utility Company, L.L.C., by and through its undersigned attorneys, hereby gives notice of filing in the above-referenced docket of Late Filed Exhibit "M", which is the Affidavit of Mailing Notice of Application for Original Water and Wastewater Certificates to the property owners in the proposed territory.

Respectfully submitted on this 11th day of
April 2005, by:

ROSE, SUNDSTROM & BENTLEY, LLP
600 S. North Lake Boulevard, Suite 160
Altamonte Springs, FL 32701
PHONE: (407) 830-6331
FAX: (407) 830-8522
mfriedman@rsbattorneys.com

By: 
MARTIN S. FRIEDMAN

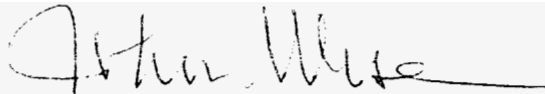
AFFIDAVIT OF MAILING

STATE OF FLORIDA


COUNTY OF SUMTER

Before me, the undersigned authority, authorized to administer oaths and take acknowledgments, personally appeared John Wise, who, after being duly sworn on oath, did depose on oath and say that he is the President of Chief Financial Officer of Central Sumter Utility Company, L.L.C., and that on ~~March~~ ^{April} 6, 2005, he did send by first class U.S. Mail a copy of the notice attached hereto to the property owners in the proposed territory.

FURTHER AFFIANT SAYETH NAUGHT.

By: 
John Wise, CFO

Sworn to and subscribed before me this 6th day of ~~March~~ ^{April}, 2005, by John Wise, who is personally known to me or who provided _____ as identification.





NOTARY PUBLIC - STATE OF FLORIDA
Printed Name: Veronica L. Geist
My Commission Expires: 5/3/05

EXHIBIT "M"

**NOTICE OF APPLICATION FOR ORIGINAL
WATER AND WASTEWATER CERTIFICATES**

Notice is hereby given on the 6th day of April, 2005, pursuant to Section 367.045, Florida Statutes, and Section 25-30.030, Florida Administrative Code, of Central Sumter Utility Company, L.L.C., 1020 Lake Sumter Landing, The Villages, Florida 32159, Application for Original Water and Wastewater Certificates for the following described territory in Sumter County, Florida:

THE SOUTH 1/2 OF SECTION 1, TOWNSHIP 19 SOUTH, RANGE 23 EAST, SUMTER COUNTY FLORIDA, LYING SOUTH OF C.R. 466-A.

AND

THE SOUTH 1/2 OF SECTION 2, TOWNSHIP 19 SOUTH, RANGE 23 EAST, SUMTER COUNTY, LESS RIGHT-OF-WAY FOR C.R. 466-A.

AND

THE SOUTH 1/2 OF SECTION 3, TOWNSHIP 19 SOUTH, RANGE 23 EAST, SUMTER COUNTY, FLORIDA, LESS RIGHT-OF-WAY FOR C.R. 466-A AND LESS BEGINNING AT THE NORTHEAST CORNER OF THE NORTHWEST 1/4 OF THE SOUTHEAST 1/4; RUN WEST 295.00 FEET, SOUTH 295.00 FEET, EAST 295.00 FEET, NORTH 295.00 FEET TO THE BEGINNING.

AND

THE SOUTHEAST 1/4 AND THE SOUTHEAST 1/4 OF THE SOUTHWEST 1/4 OF SECTION 4, TOWNSHIP 19 SOUTH, RANGE 23 EAST, SUMTER COUNTY, FLORIDA; LESS RIGHT-OF-WAY FOR C.R. 466-A.

AND

THE NORTH 1/2 OF THE SOUTHWEST 1/4 LESS RIGHT-OF-WAY ON NORTH SIDE FOR CR 466-A, AND LESS RIGHT-OF-WAY ON WEST SIDE FOR CR 139 AND LESS THE SOUTH 15.00 FEET OF THE WEST 789.00 FEET OF THE NORTH 1/2 OF THE SOUTHWEST 1/4, AND LESS THE NORTH 466.70 FEET OF THE SOUTH 481.70 FEET OF THE WEST 490.70 FEET OF THE NORTH 1/2 OF SAID SOUTHWEST 1/4.

AND

THE SOUTH 1/2 OF THE SOUTHEAST 1/4 OF THE SOUTHEAST 1/4 OF SECTION 8, TOWNSHIP 19 SOUTH, RANGE 23 EAST.

AND

THE SOUTH 1/2 OF THE NORTHEAST 1/4 OF THE SOUTHEAST 1/4 OF SECTION 8, TOWNSHIP 19 SOUTH, RANGE 23 EAST, SUMTER COUNTY, FLORIDA, LYING NORTH OF THE S.A.L. RAILROAD RIGHT-OF-WAY, LESS OLD STATE ROAD 44 RIGHT-OF-WAY.

LESS AND EXCEPT THE FOLLOWING:

COMMENCE AT THE NORTHWEST CORNER OF THE EAST 1/2 OF SOUTH 1/2 OF NORTHEAST 1/4 OF SOUTHEAST 1/4 OF SECTION 8, TOWNSHIP 19 SOUTH, RANGE 23 EAST, FOR A POINT OF BEGINNING; 1) THENCE RUN S00 DEG 03 MIN 45 SEC WEST

ALONG THE WEST LINE OF THE EAST 1/2 OF SOUTH 1/2 OF NORTHEAST 1/4 OF SAID SECTION 8, A DISTANCE OF 4.79 FEET; 2) THENCE RUN S38 DEG 07 MIN 08 SEC WEST A DISTANCE OF 35.12 FEET; 3) THENCE RUN S69 DEG 08 MIN 06 SEC WEST A DISTANCE OF 5.77 FEET TO THE NORTH RIGHT OF WAY LINE OF HWY. 44A; 4) THENCE RUN N65 DEG 34 MIN 36 SEC WEST, ALONG SAID RIGHT OF WAY LINE, A DISTANCE OF 84.16 FEET, TO THE NORTH LINE OF SOUTH 1/2 OF NORTHEAST 1/4 OF SOUTHEAST 1/4 OF SAID SECTION 8; 5) THENCE RUN S89 DEG 49 MIN 31 SEC EAST, ALONG SAID NORTH LINE A DISTANCE OF 103.70 FEET, TO THE POINT OF BEGINNING TO CLOSE.

AND

THE EAST 1/2 OF SECTION 9, TOWNSHIP 19 SOUTH, RANGE 23 EAST, LESS THE SOUTHWEST 1/4 OF THE SOUTHEAST 1/4; THE SOUTH 3/4 OF THE NORTHWEST 1/4; THE WEST 1/2 OF THE SOUTHWEST 1/4, LESS ANY PORTION THEREOF LYING WITHIN THE RIGHT-OF-WAY FOR COUNTY ROAD 139 OR COUNTY ROAD 44A, ALSO LESS RAILROAD RIGHT-OF-WAY; THE NORTHEAST 1/4 OF THE SOUTHWEST 1/4; THE WEST 1/2 OF THE SOUTHEAST 1/4 OF SOUTHWEST 1/4 AND THE EAST 1/2 OF THE SOUTHEAST 1/4 OF SOUTHWEST 1/4 LYING SOUTH OF RAILROAD.

AND

BEGIN AT THE NORTHWEST CORNER OF THE EAST 1/2 OF THE SOUTHEAST 1/4 OF THE SOUTHWEST 1/4 OF SECTION 9, TOWNSHIP 19 SOUTH, RANGE 23 EAST; THENCE RUN SOUTH 440.00 FEET, EAST 396.00 FEET, NORTH 440.00 FEET. WEST 396.00 FEET TO THE POINT OF BEGINNING.

ALL OF THE ABOVE LESS ANY PORTIONS THEREOF LYING WITHIN THE RIGHT-OF-WAY FOR COUNTY ROAD 139 OR COUNTY ROAD 44A OR WITHIN THE RIGHT-OF-WAY FOR THE C.S.X. TRANSPORTATION RAILROAD RIGHT-OF-WAY.

AND

ALL OF SECTION 10, TOWNSHIP 19 SOUTH, RANGE 23 EAST, SUMTER COUNTY, FLORIDA.

AND

ALL OF SECTION 11, TOWNSHIP 19 SOUTH, RANGE 23 EAST, SUMTER COUNTY, FLORIDA.

AND

ALL OF SECTION 12, TOWNSHIP 19 SOUTH, RANGE 23 EAST, SUMTER COUNTY FLORIDA.

AND

ALL OF SECTION 13, TOWNSHIP 19 SOUTH, RANGE 23 EAST, SUMTER COUNTY FLORIDA;
AND LESS ANY PORTION THEREOF LYING WITHIN COUNTY ROAD RIGHT-OF-WAY.

AND

THE WEST 1/2 OF THE NORTHWEST 1/4; THE NORTHEAST 1/4 OF THE NORTHWEST 1/4; THE EAST 1/2 OF THE SOUTHEAST 1/4; THE SOUTHEAST 1/4 OF THE NORTHEAST 1/4; THE EAST 1/2 OF THE NORTHEAST 1/4 OF THE NORTHEAST 1/4 OF SECTION 14, TOWNSHIP 19 SOUTH, RANGE 23 EAST, SUMTER COUNTY, FLORIDA.

AND

THE NORTHEAST 1/4 OF THE NORTHEAST 1/4 LYING EAST OF THE RAILROAD RIGHT-OF-WAY, THE SOUTHEAST 1/4 OF THE NORTHEAST 1/4 LYING NORTH AND EAST OF THE RAILROAD RIGHT-OF-WAY, IN SECTION 16, TOWNSHIP 19 SOUTH, RANGE 23 EAST, SUMTER COUNTY, FLORIDA; LESS TERMINAL LANDS; LESS ANY PORTIONS THEREOF LYING WITHIN THE RIGHT-OF-WAY FOR COUNTY ROAD 44-A.

AND

THE WEST 3/4 OF THE NORTHEAST 1/4 OF NORTHWEST 1/4, LYING NORTH OF STATE ROAD 44, LESS ANY PORTION THEREOF LYING WITHIN THE RIGHT-OF-WAY FOR COUNTY ROAD 44 AND THE SOUTHEAST 1/4 OF NORTHWEST 1/4 LYING NORTH OF STATE ROAD 44, ALL IN SECTION 16, TOWNSHIP 19 SOUTH, RANGE 23 EAST, SUMTER COUNTY, FLORIDA.

AND

BEGIN AT SOUTHEAST CORNER OF NORTHEAST 1/4 OF NORTHWEST 1/4. RUN S89°50'W, 331.20 FEET, NORTH 797.68 FEET, S61°21'21"E, 835.26 FEET, SOUTH 395.15 FEET, S89°50'W, 401.84 FEET TO POINT OF BEGINNING, SECTION 16, TOWNSHIP 19 SOUTH, RANGE 23 EAST.

AND

THE WEST 1/2 OF WEST 1/2 NORTH OF STATE ROAD 44 OF SECTION 16, TOWNSHIP 19 SOUTH, RANGE 23 EAST, LESS ROAD RIGHT-OF-WAY.

AND

THAT PART OF THE NORTHEAST 1/4 OF NORTHEAST 1/4 LYING NORTH OF STATE ROAD 44, LESS ROAD RIGHT-OF-WAY ON WEST END, SECTION 17, TOWNSHIP 19 SOUTH, RANGE 23 EAST.

AND

THAT PART OF THE EAST 1/2 OF THE NORTHEAST 1/4 OF THE SECTION 23, TOWNSHIP 19 SOUTH, RANGE 23 EAST, IN SUMTER COUNTY, FLORIDA, LYING NORTH OF THE NORTHERLY RIGHT-OF-WAY LINE OF THE SEABOARD AIRLINE RAILROAD.

AND

THAT PART OF THE WEST 3/4 OF SAID SECTION 24, TOWNSHIP 19 SOUTH, RANGE 23 EAST, SUMTER COUNTY, FLORIDA, LYING NORTH OF THE RAILROAD RIGHT-OF-WAY.

CONTAINING 4908.95 ACRES, MORE OR LESS.

Any objections to the Application must be made in writing and filed with the Director, Division of Commission Clerk and Administrative Services, Florida Public Service Commission, 2540 Shumard Oak Boulevard, Tallahassee, Florida 32399-0850, with a copy to Martin S. Friedman, Esquire, Rose, Sundstrom & Bentley, LLP, 600 S. North Lake Boulevard, Suite 160, Altamonte Springs, Florida 32701, within 30 days from the date of this Notice. The objection must state the grounds for the objection with particularity.

Central Sumter Utility Company, L.L.C.