








ORIGINAL

EXHIBIT VIII  
Docket No: 050061-WS

LEGEND

	Service Boundary	
	Manhole	CMP _____ COM _____ CTR _____
	Sewer Lines (Mains)	ECR <u>Map</u> GCL _____
	Water Lines (Mains)	OPC _____ MMS _____
	Sewer Plant	RCA _____ SCR _____
	Water Plant	SEC <u>1</u> OTH _____



ORIGINAL

Exhibit VI

Docket No: 050061 - WS

A PARCEL OF LAND LOCATED IN THE EAST ONE HALF OF SECTION 14 TOWNSHIP 37 SOUTH RANGE 35 EAST AND BOUNDED BY THE FOLLOWING DESCRIPTION;

COMMENCE AT THE NORTHEAST CORNER OF SECTION 14 TOWNSHIP 37 SOUTH RANGE 35 EAST, THENCE S00°12'05"E ALONG THE EAST BOUNDARY OF SAID SECTION 14 FOR A DISTANCE OF 2648 FEET TO THE POINT OF BEGINNING; THENCE WEST FOR A DISTANCE OF 880 FEET; THENCE NORTH FOR A DISTANCE OF 1099 FEET; THENCE WEST FOR A DISTANCE OF 422 FEET; THENCE SOUTH FOR A DISTANCE OF 2287.99 FEET; THENCE N 63°02'04"E FOR A DISTANCE OF 1459.18 FEET; THENCE NORTH FOR A DISTANCE OF 52.5 FEET TO THE POINT OF BEGINNING.

PMNE RIDGE MANAGEMENT CORP.  
P.O. Box 307  
Lake Placid, FL 338624307

COMMISSION  
CLERK

05 MAY -2 PM 1:20

EMERSON

CMP \_\_\_\_\_  
COM \_\_\_\_\_  
CTR \_\_\_\_\_  
ECR MWP  
GCL \_\_\_\_\_  
OPC \_\_\_\_\_  
MMS \_\_\_\_\_  
RCA \_\_\_\_\_  
SUN \_\_\_\_\_  
S' C 1  
OTH \_\_\_\_\_

DOCUMENT NUMBER - DATE

04276 MAY-2 18

COMMISSION CLERK