

ORIGINAL

050820-W5

DISTRICT CLERK CENTER

05 NOV -1 AM 11:06

Director,
Division of the Commission Clerk
Administrative Services
Florida Public Service Commission

October 28, 2005

RECEIVED - FPSC
05 NOV -1 PM 12:10
COMMISSION
CLERK

We are responding to a Legal Notice we received from MSM Utilities, LLC .
We strongly object to include our property in the application, the reasons are
1. We have an existing well & septic system in good condition
2. We travel through the summer months and we would not be there to use it.
It would be a monthly expense that is not necessary.
3. Our park is a small community, senior citizen that spend the winter months.
Most of the residents had to get new or pay to bring the existing systems up to code
after Hurricane Charley.
4. Our park took a direct hit from Hurricane Charley, we are still working on getting it
back to where it was before the hurricane,
5. MSM purchased the property around us for a development, we feel he should have,
or will have, enough money to support his own system, he was aware before he
purchased the property, he would have to expand the existing system before he
could start building,
This is only my opinion I have not facts to back it up... but I feel this company needs
our money so he can make his. We did not contact him.....

Please file this objection with the Director, Division for the Commission Clerk &
Administrative Services, Florida Public Services.

- CMP _____
- COM _____
- CTR _____
- ECR 1
- GCL 1
- OPC _____
- RCA _____
- SCR _____
- SGA _____
- SEC 1
- OTH Kimp

Attached : Exhibit A
Legal Notice

Sincerely,



R.G. Constable



Cheryl J.Eakin

Constable/Eakin
29239 Edgewood St
Punta Gorda, Fl. 33982

DOCUMENT NUMBER-DATE

10851 NOV 10 08

FPSC-COMMISSION CLERK

LEGAL NOTICE


Notice is hereby given on October 18, 2005, pursuant to Section 367.045, Florida Statutes, of the application of MSM Utilitites, LLC to amend its Water Certificate No.611-W and Wastewater Certificate No. 527-S to add territory in Charlotte County, Florida as described in Exhibit A attached hereto and made a part hereof.

Any objection to the said application must be made in writing and filed with the Director, Division of the Commission Clerk & Administrative Services, Florida Public Service Commission, 2540 Shumard Oak Boulevard, Tallahassee, Florida 32399-0850, within thirty (30) days from the date of this notice. At the same time, a copy of said objection should be mailed to the applicant whose address is set forth below. The objection must state the grounds for the objection with particularity.

MSM Utilities, LLC
9696 Bonita Beach Road
Suite 210
Bonita Springs, FL 34135

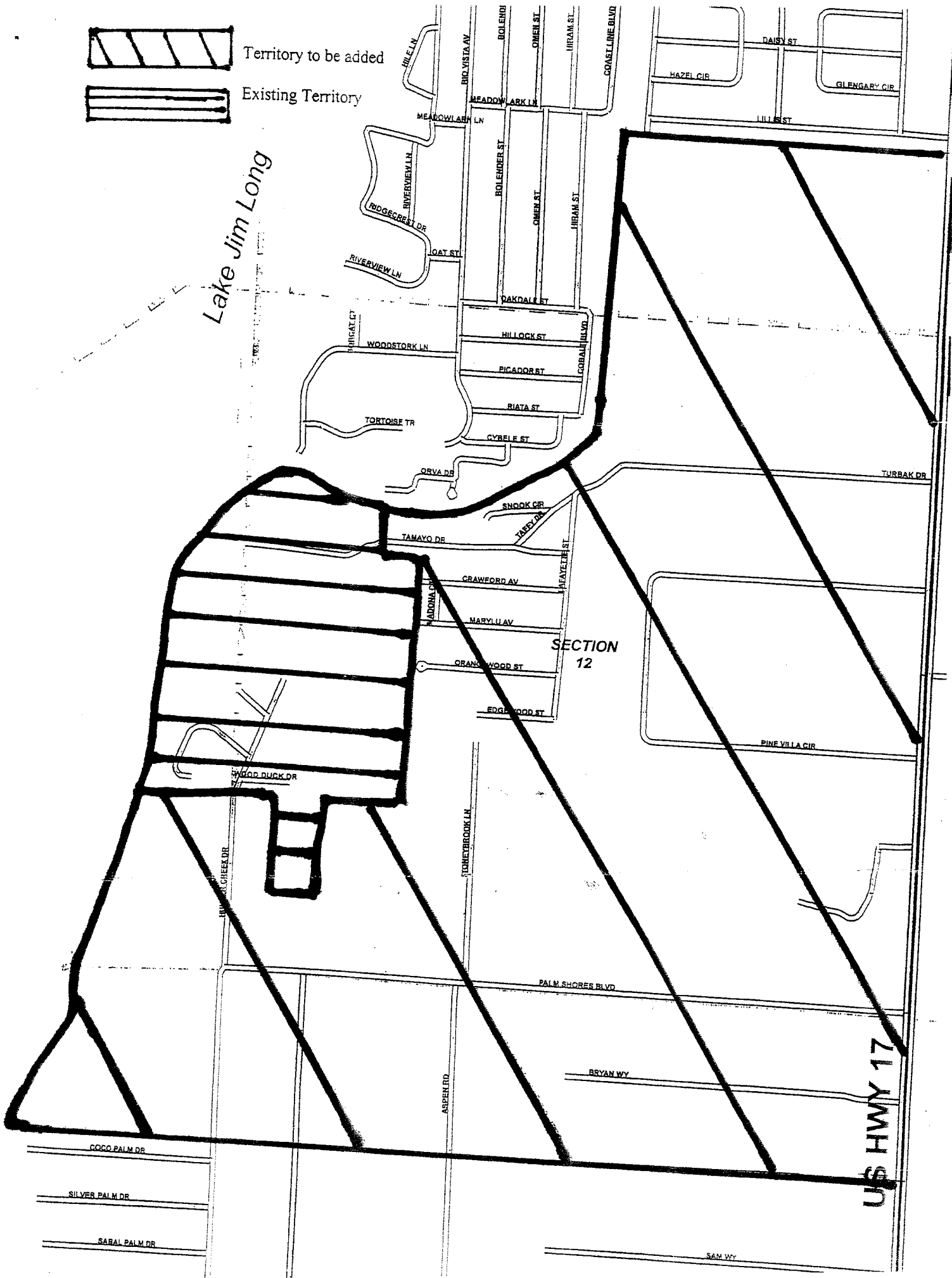


Territory to be added



Existing Territory

Lake Jim Long



SECTION 12

US HWY 17

COCO PALM DR

SILVER PALM DR

SABAL PALM DR

SAN WY

EXHIBIT A

Territory to be added:

THE SOUTH $\frac{1}{4}$ OF SECTION 12, TOWNSHIP 40 SOUTH, RANGE 23 EAST, CHARLOTTE COUNTY, FLORIDA, LYIN SOUTHERLY OF BRANCH CREEK (TIDAL)

TOGETHER WITH

THE NORTH $\frac{1}{4}$ OF SECTION 12, TOWNSHIP 40 SOUTH, RANGE 23 EAST, CHARLOTTE COUNTY, FLORIDA, LYIN EAST OF THE SEABOARD COASTLINE RAILROAD

TOGETHER WITH

THE SOUTH $\frac{1}{4}$ SECTION 12, TOWNSHIP 40 SOUTH, RANGE 23 EAST, CHARLOTTE COUNTY, FLORIDA, LYING WEST OF THE SEABOARD COASTLINE RAILROAD AND SOUTH OF BRANCH CREEK (TIDAL)

LESS AND EXCEPT

THE EXISTING SERVICE TERRITORY FOR THE OAKS AT RIVER EDGE (FORMERLY: HUNTERS CREEK VILLAGE BEING DESCRIBED AS FOLLOWS:

TOWNSHIP 40 SOUTH, RANGE 23 EAST, SECTION 12

THE NE $\frac{1}{4}$ OF THE NW $\frac{1}{4}$ OF THE SW $\frac{1}{4}$ OF THE SW $\frac{1}{4}$ OF SECTION 12, TOWNSHIP 40 SOUTH, RANGE 23 EAST, CHARLOTTE COUNTY, FLORIDA

AND

THE SE $\frac{1}{4}$ OF THE NW $\frac{1}{4}$ OF THE SW $\frac{1}{4}$ OF THE SW $\frac{1}{4}$ OF SECTION 12, TOWNSHIP 40 SOUTH, RANGE 23 EAST CHARLOTTE COUNTY, FLORIDA

AND

THE NW $\frac{1}{4}$ OF THE SW $\frac{1}{4}$ OF SECTION 12, TOWNSHIP 40 SOUTH, RANGE 23 EAST CHARLOTTE COUNTY, FLORIDA

AND

THAT PORTION OF GOVERNMENT LOT 2, SECTION 12, TOWNSHIP 40 SOUTH, RANGE 23 EAST, CHARLOTTE COUNTY, FLORIDA, LYING SOUTH OF LEE BRANCH CREEK

AND

THE WESTERLY 30 FEET OF THE SW $\frac{1}{4}$ OF THE SW $\frac{1}{4}$ OF SECTION 12, TOWNSHIP 40 SOUTH, RANGE 23 EAST, CHARLOTTE COUNTY, FLORIDA

TOWNSHIP 40 SOUTH, RANGE 23 EAST SECTION 11

ALL OF GOVERNMENT LOT 5, LYING SOUTH OF LEE BRANCH CREEK IN SECTION 11, TOWNSHIP 40 SOUTH, RANGE 23, EAST CHARLOTTE COUNTY, FLORIDA

AND

THE NE $\frac{1}{4}$ OF THE SE $\frac{1}{4}$ OF SECTION 11, TOWNSHIP 40 SOUTH, RANGE 23 EAST, CHARLOTTE COUNTY, FLORIDA, LYING EAST OF HUNTERS CREEK

TOGETHER WITH



THE SOUTH $\frac{1}{4}$ OF SECTION 1, TOWNSHIP 40 SOUTH, RANGE 23 EAST, CHARLOTTE COUNTY, FLORIDA, LYING EAST OF SEABOARD COASTLINE RAILROAD

THE SOUTH $\frac{1}{4}$ OF SECTION 11, TOWNSHIP 40 SOUTH, RANGE 23 EAST, CHARLOTTE COUNTY, FLORIDA, LYING EAST OF HUNTERS CREEK

THE NORTH $\frac{1}{4}$ OF SECTION 14, TOWNSHIP 40 SOUTH, RANGE 23 EAST, CHARLOTTE COUNTY, FLORIDA, LYING EAST OF HUNTERS CREEK

THE NORTH $\frac{1}{4}$ OF SECTION 13, TOWNSHIP 40 SOUTH, RANGE 23 EAST, CHARLOTTE COUNTY, FLORIDA


Constable
29039 Edgewood St
Punta Gorda, FL 33982



7005 0390 0006 4230 4515

Director
Division of the Commission Clerk
+ Administrative Services
Florida Public Services Commission
2540 Shumard Oak Blvd
Tallahassee, Florida 32399-0850

323990850



PA 165
28 OCT 2005
POSTAL SERVICE

0000

32399

U.S. POSTAGE
PAID
PERMIT NO. 1632
OCT 28 05
AMQUIN

\$4.42

00056067-01