

060644-TL

**Embarq Florida, Inc.**

**POD # 2**

**DECLASSIFIED**

**CONFIDENTIAL DOCUMENTS**

*DA/M 9.15.08*  
**DECLASSIFIED**

**CONFIDENTIAL**

This claim of confidentiality was filed by or on behalf of a "telco" for Confidential DN 10437-06. The document is in locked storage pending advice on handling. To access the material, your name must be on the CASR. If undocketed, your division director must provide written permission before you can access it.

DOCUMENT NUMBER-DATE

10437 NOV 13 8

FPSC-COMMISSION CLERK

EXCH	EWO Map #	lpid-lpid	REPR	REPL	TROUBLE	Est \$\$	WA#TITLE	REMARKS	COMPLETE
ALVA				X	two aerial cables need replaced as buried - 500'			Pear St & N. River Road E of Julia St & 21210 N River Rd	
ARCD			X		Xbox 93501 -fill dirt gone ca exposed			NW Brownville Road & Oak Hill Road, Reported to Pat Gilreath @ 8:30AM 10-25-05	
ARCD				X	Limestone Pass DLC has water damage and needs replaced				
CLTN		18665	X		Aerial cables hanging			N. Ventura btwn Flagler & San Luis	
CLTN			X		Aerial cables hanging			John Rd & Red Rd (roads run parallel)	
CLTN				X	Pole needs replaced			1820 John Rd	
CLTN				X	3 spans aerial cable torn apart - replace as buried - 750'			Reddish Rd--400 block	
CLTN				X	Aerial cable almost on ground due to broke power pole - pole needs replaced			820 Reddish Rd	
CLTN				X	10-04 XB needs replaced			Dean Dane Av & Osceola	
CLTN			X		Aerial cable hanging(temporarily held w/rope to allow traffic to pass)			Lopez & Caribbean	
CLTN				X	XB7001 has damaged doors/needs replaced			East of Rita Village Rd/corner Tangerine & SR 29	
CLTN				X	XB1050 has damaged doors/needs replaced			WC Owens & Pasadena	
CLTN				X	XB26001 blown over-Isle Concentrator			Indian Hills Dr & SR 80	
CLTN				X	Hendry Isles Concentrator water damage replace			Indian Hills Dr & SR 80	
CLTN				X	Aerial cable down -4 spans need replaced - 1000'			Big Cypress-South Horseshoe Loop off CR 833	
CLTN				X	Aerial cable down w/tree on it - sheath damage - needs replaced			16th Street in Pioneer	
CLTN			X		Aerial cable down			560 Hendry Isles Blvd	
CLTN			X		Aerial cable down			Air Glades Blvd-CLTN Airport	
CLTN			X		Aerial cable down - (1) span back power pole broken			Frisco St. Reference Terminal \$6957	
CLTN			X		Cable damaged (2) 25pr (1) is temporary			Crooked Hook Trailer Park at 51700 & Hwy 27 behind lots 90-91	
CLTN			X		100pr cable damaged & fixed, needs to be buried			311 E Arcade Avenue	
CLTN			X		Damaged 100 pair aerial, has been repaired but needs aerial closure			San Pedro Ave between Haiti & Aztec Avenues	
CLTN				X	Term #8447 - taken out by a building during the storm			Caroline Avenue in Harlem	
LBLL			X		20-30 feet of aerial cable needs relashed			SR 78 & Gemetary Rd	
LBLL				X	LAOS XB damaged doors/needs replaced			Corner Ft Denaud & HWY 80	
LBLL			X		Aerial cable down/tree on ca.			54 Tangerine St	
LBLL				X	Aerial cable-trees on several spans - damaged/needs replaced 1000'			828 B Rd - Felda	

**DECLASSIFIED**

000005

EXCH	EWO Map #	lpid-lpid	REPR	REPL	TROUBLE	Est \$\$	WA#TITLE	REMARKS	COMPLETE
LBLL			X		Telephone pole 01-80 leaning badly			2020 Case Road	
LBLL				X	Aerial cable almost on ground, poles are cracked badly and need to be replaced			Nearest terminal \$5820 closest address is 107 Marion Ave, these are Sprint's poles that are cracked	
LBLL				X	Kirby Thompson concentrator has major water damage and needs replaced				
LBLL				X	Palm Dale dic damage needs replaced				
LBLL		38435	X		Lashing broke on aer ca; ca is hanging and the cover is gone on 100 MB term			Corner of Crescent Av & Betty St	
LHAC			X		Tree on power & telephone cable			Linda Lee Way(off Wildcat Dr S-off Hwy 82 1/4 to 1/2 mile	
LHAC			X		Aerial cable-lashing wire broke			Tina Lane	
LHAC				X	2 big trees on telephone cable down a road leading into woods - damaged/needs replaced 1000'			Mulholland Drive (west on Tina Lane, left on Silver Panther, left on Mulholland)	
LHAC			X		2-6 pr drops in trees			Corner of Bari & Dante Av (west of Columbus Blvd)	
LHAC			X		Power lines down with big pine on telephone cable			Corner of Blount Av & Sentinela	
LHAC			X		2 aerial boots damaged			Sunrise Blvd & Victoria Av S	
LHAC			X		Tree hanging on cable			817 Sentinella	
LHAC		18695	X		Aerial cable lashing busted			Dante Av S & Bari St E	
LHAC			X		Tree cut off of aerial cable			4108 2nd St W	
LHAC			X		ca needsw to be relashed			2412 Millie Ave S and 2414 Millie Ave S	
LHAC			X		Trees pulling ae ca down			1116 Harry Ave S	
LHAC			X		2/6 pairs need to be pulled up & reattached on aerial cable			2nd St SW Ichabod Ave S	
LHAC				X	CPL14 needs to be replaced & respiced - run over			Lee Blvd Janes N	
LHAC			X		aerial cable needs to be relashed			4930 7th St W	
LHAC			X		trees hanging on aerial cable			From term 18568 corner of Rod & Gun to St Rd 82 W	
LHAC			X		trees need trimming and bushes cut back			Entire length of Rod & Gun Road cable either needs to be repaired or replaced - this is in bad shape	
LHAC			X		Working 6pr spliced across the road			Corner of Milwaukee & Patio St. just East of Ala. Rd - Email to Pat 10-27-05	
LHAC				X	Terminal 92612 - 1248 splice cabinet is damaged, door cannot be closed			Lee Blvd just east of E County Lane	
LHAC				X	Terminal 92629 - 1248 splice cabinet - damaged - door cannot be closed			Lee Blvd just west of E County Lane	
LHAC				X	Aerial 25pr (2 spans & pole) pole cracked & leaning, cable & stran cut into			Behind house number 3107 - between 17th & 18th St SW	

DECLASSIFIED

000006

EXCH	EWO Map #	lpid-lpid	REPR	REPL	TROUBLE	Est \$\$	WA#/TITLE	REMARKS	COMPLETE
LHAC			X		Big oak tree blew over, snapped pole (new one has been placed and power up) need limbs trimmed and cable reattached (cable tangled in limbs)			House number 4011 @ 28th St. S.W.	
LHAC				X	Need 5in slick terminal (old lid blew off & can't be replaced - at this time wrapped in plastic)			Corner of 23rd St SW & Curtis Ave S	
LHAC			X		Need aerial cable relashed			3711 15th St SW	
LHAC				X	CURT concentrator has damage, needs replaced				
LHAC					Dave McKinney			Needs a bucket truck (CBR # 863-245-9242)	
LKPC				X	15-20 poles uprooted, aerial cable holding them up, cable damaged in numerous places/will need replaced after temp fix - about 10KF			HWY 70 E towards Buck Island	
LKPC				X	Childs Rd. has water inside, will need replaced				
LKPC				X	1218 Concentrator - numerous troubles per Johnny Lee			Buck Island	
LKPC				X	Urban Concentrator - numerous troubles per Jhunny Lee			Bluff Hammock	
LKPC				X	Urban Concentrator - numerous troubles per Jhunny Lee			Shores	
LKPC				X	Urban Concentrator - numerous troubles per Jhunny Lee			Jefferson	
LKPC			X		Concentrator okay however pads are being pulled up by tree roots, need tree removed per Johnny			Lk Frances - Called Earl at 11:10 AM 10-27-05 - Earl sent Mastec out to make sure concentrator would not fall and will have someone cut tree down	
MRHN				X	West concentrator damaged needs replaced				
OKCB				X	aerial cable down, power pole broke & mixed in w/telephone cables, trailer has cable on it/cable damaged - needs replaced			22nd St & Lk Drive-Buckhead Ridge	
OKCB			X		pedestal has power on it			Circle K @ 14th St-Buckhead Ridge	
OKCB				X	(2) spans on ground (they have temp'd)			Term #5337, 154 22nd St NE in Buckhead Ridge	
OKCB			X		splice closure/cable on ground			Charles Harvey Road	
OKCB			X		power down & mixed w/telephone cable			Hwy 78 on 441 SE	
OKCB				X	locates needed lead 20500-158-1& XB3005 won't close - needs replaced			Lake Drive & Frontage Road	
OKCB		8435	X		100-200 pr cable on ground			Hwy 441 SE	
OKCB				X	1248 bent over in front of Taylor Creek RLS/needs replaced			Front of Taylor Creek RLS	
OKCB				X	1200 pr cable wrapped in tree and lashing wire broke/cable damaged, needs replaced			3407 SE 27th & SE 26th St	

**DECLASSIFIED**

000000

EXCH	EWO Map #	lpid-lpid	REPR	REPL	TROUBLE	Est \$\$	WA#TITLE	REMARKS	COMPLETE
OKCB			X		Aerial cable hanging, not attached			2822 SE 18th Ct	
OKCB				X	Cable 21 & 4A damaged needs replaced			Eddie Acard Dodge Dealer	
OKCB		7437, 7436, 7435		X	3 terminals under water, may need to look at relocating cable to area less prone to flooding				
OKCB			X		downed aerial cable			SW 2nd & 6th St	
OKCB				X	1240 closure bad			406 SW 2nd	
OKCB				X	Slames Loop concentrator has water damage and needs replaced - this was already a chronic trouble unit				
OKCB			X		aerial down			easement of SW between 5th & 4th St. and between 11th & 10th Ave	
OKCB			X		aerial down			easement between NW 38th & 39th Ave & NW 24th & 23rd in the 3600 block	
OKCB			X		aerial down			NE 12th St down all the way also down at NW 15th East	
OKCB			X		aerial down			SE 4th & 3rd off SE 8th Drive	
OKCB				X	Xbox 1020A - water damage			Unit already starting to corrode	
OKCB				X	Two O&U lids blown away - this is fiber to the curb			Palm Creek House #697 - 26 Palm Creek Drive	
OKB				X	Cover came off of O & U - may have damaged power cord			602 SE 25th Drive	
PNGR				X	Happy Hollow concentrator received water damage and needs replaced				
SBNG				X	Winding Creek 1218				
SBNG				X	Chain link fence, entire South section wiped out by fallen tree limbs, approx. 50 feet			SKID on Skipper Road	
SLHL			X		Need Shell - starting to wash away			SHOR	
WCHL			X		Pair Gain at Stem - the right front corner was damaged by a falling tee. It was reported & does need repair			Stem	
WCHL			X		Driveway at JAIL Disc*s is in need of a load of shell in wallowed out portion - reported after Charley			JAIL Disc*s - The county went in and cleared the entire area of ALL debris, it looks great	
ZLSP			X		Cross Box fell over during Charlie & is being help up-right by an old repeater and 4X4 post. It was reorted but not addressed			Friendship	
					<u>Summary</u>				
					18 CONCENTRATORS				

**DECLASSIFIED**

000006



HURRICANE DENNIS DAMAGE

	A	B	C
1			
2			
3	<b>LOCATION/PROBLEM</b>	<b>TROUBLE</b>	<b>REFERRED TO:</b>
4			
5	<b>ENGINEERS</b>		
6	<b>Seagrove</b>		
7	Pelayo Ave	IPID 755 wet cabinet	Ref'd to Keith for possible replacement
8	East of Dothan Ave on 30A	IPID 545 -DAMAGED CABINET	Ref'd to Keith needs to be replaced
9			
10	<b>Santa Rosa</b>		
11	Hog Town 393N	Raise to platform style, min of 3'	Bill B. aware
12			
13	<b>Mary Esther</b>		
14	400 Woodland Park Cir	cable fried from ped 400 WP to 402 WP	
15			
16	<b>Denton</b>		
17	232 - 245 NE Eglin Pkwy	bad midspan	Ref's to Brayford 7/15/05
18			
19	<b>Valparaiso</b>		
20	Sycamore	from 3SM (IPID 4005) down to 13th to 8SM (IPID 4010)	
21			
22			
23	<b>MASTEC/Gary Harmon</b>		
24	<b>FTWB</b>		
25	Maryland Ave	50 & 100 pair cable, tree on line	} <b>DECLASSIFIED</b>  Gave to Gary Harmon/MASTEC 7/15/05
26	141 South Eglin Pky	NAPA store - cable down	
27	20 S.W Memorial Pky	lashing off	
28	219 Mooney Rd	relash	
29	97-101 Meigs Dr	limbs on line	
30	2845 Hwy 98	aerial drop off pole-lots of bushes	
31	E. Casa Loma	25 pr riser damaged at 4" from base of pole term #35 EVD	
32	<b>CRESTVIEW</b>		
33	33 Intersection of Live Oak Ch & John King	pole leaning	
34	Hwy 90 W before 2 lane ends	pole leaning	
35			
36			
37			
38	<b>MASTEC/ John Owen</b>		
39	<b>FTWB</b>		
40	Corner of Choctaw and Gardner	slicker off	} OK to give to John Owen/MASTEC
41	Oakland Cir	bags blown off 1451 - 1500	
42	Theresa Village & Woodrow St	splice closure missing	
43	661 Shrewsbury	aerial terminal 37-BM destroyed covered	
44	Mississippi	48MA & 47MA slicker on but cover is off	
45	intersection of Hummingbird & Williams	needs section take around	
46	Dstrj		
47	315-338-342 Oakland Cir	needs aerial closures	
48	<b>Crestview</b>		
49	SS Intersection of Live Oak Church & John King	aerial cable damaged	
50	Robinson Av & Hwy 90S	aerial slicker off- 50RS	
51			
52	<b>FELTS</b>		
53	Okaloosa Island feed to Coast Guard Station	washed out, splice term #53131, repeater also, 250 pair tail needs to be spliced	Marsha gave to Joey 7/15/05

000010

HURRICANE DENNIS DAMAGE

	A	B	C
3	LOCATION/PROBLEM	TROUBLE	REFERRED TO:
4			
54			
55			
56	<u>FT. MYER's TECH's/Splicing</u>		
57	<u>FTWB</u>		
58	Coral Dr from Memorial pky going west	aerial 100 pr ca 7, 901-1000 slickers gone	} Marsha 7/14/05
59	Shoreline Dr	pedestal 160 SLD gone!	
60	Alexandria	25 pr cable/ca pulled	
61			
62			
63			
64	(New Reports 7/15/05 )		
65	<u>DSTN</u>		
66	98 & Calhoun	2 aerial closures blowing in the wind!	
67			
68			
69	<u>Memo</u>		
70			
71	Destin faxed in several sheets of trouble that Eddie Thrasher is working on with Central techs		

**DECLASSIFIED**

000011



LOCATION/PROBLEM	TROUBLE	REFERRED TO:	WORK ORDER
ST MARKS	buried air core cable water damage- under water for several days	referred to Broward for replacement	39195486
Surf Road Panacea	650' of cable damaged by salt water	referred to Broward for replacement	39196380
Panacea	300pr buried cable and pedestal water damage	referred to Broward for replacement	39196232
cable creek drive Crawfordville	385 feet 25pr water damage to cable	referred to Broward for replacement	39195587
beaty taff dr	sheath and water damage 200 feet of 50pr cable	referred to Broward for replacement	39195586
Panacea	2 Xbox's corroded with salt water	referred to Broward for replacement	39195521
clean up and repair tallahassee& surrounding area	damages and clean up caused by hurricane	referred to Bill Mccloud	39195261

**DECLASSIFIED**

000012

**LOCATION/PROBLEM**

**TROUBLE**

**REFERRED TO: WORK ORDER**

damages to tallahassee

Prepairing for and damages after  
cornerstone  
standly  
sprint techs

Bill Mccloud

39197276

**DECLASSIFIED**

000015

WILMA PLANT SURVEY											
DATE	EXCH	IPID OR ADDRESS	DESCRIPTION	OCR	WA NUMBER	ENG REQUIRED	Engr Compl	WA Status	WANT COMPLETED	A/B	REMARKS
11/3/2005	BNSP	1000 E OF X-BUS 3503 COOKE SHELL S SIDE RD AT GLEN HERON DR	REPL 1248 # 5189	N		NO			YES	B	TEMP SVC
11/4/2005	BNSP	10956 GOODWIN ST	TWO 200 PR AERIAL CA ON THE GROUND			NO			YES	A	TEMP SVC
	BNSP	26311 HICKORY BLVD	PALM LAYING ON AERIAL CABLE			NO			YES	A	
	BNSP	BB RD & LIME	UP 1248 DOORS SPRUNG WONT SHUT			NO			YES	B	
11/4/2005	BNSP	BEHIND 10956 GOODWIN ST	AERIAL CA DOWN SIZE UNKNOWN			NO			YES	A	THE TERM LOG SHOWS UP TO BE ON PARK ST
11/3/2005	BNSP	CA 3006 COUNTS 1-25 26-100, 326- 250 IPID # 4038 THRU 3801	CA NEEDS TO BE REPLACED IT IS DOWN IT IS OVER 1000' AND IT IS AT THE EASEMENT ON IMPERIAL BLVD AND PRINCESS LN	N	39200252	YES	YES	SPL	YES	B	
11/1/2005	BNSP	CA 42102 COUNT 728-750 @ BUTLER DR OFF IMPERIAL ST	AERIAL CA HAS BEEN TORN DOWN DUE TO DOWN TREE	Y		NO	NO	UAP	YES	A	CA NEEDS TO BE REPLACED FROM TERM 09972 TO AERIAL TERM 8955, THERE ARE 2 SPANS DOWN APPROX 300' OF 25 PR AERIAL CA
	BNSP	CORNER OF DEAN ST & MATHESON ST	TERM # 3842 THERE IS A 200 & A 50 PAIR ATTACHED TO A DOWN POLE	N		NO			YES	A	
11/7/2005	BNSP	CORNER OF MCCOMB LN & MEADOWLARK	DROP POLE ON THE WEST SIDE OF THE ST IS BROKEN AND PULLING THE DROP DOWN			NO			YES	A	WAITING ON FPL POLES
	BNSP	CORNER OF OLD 41 & BERNWOOD LN	TREE BROKEN LAYING ACROSS AERIAL CABLE			NO			YES	A	
	BNSP	DELLWOOD & LIVINGSTON	RISER STRAND SNAPPED			NO			YES	A	
	BNSP	E TERRY ACROSS FROM YMCA	A TREE LAYING ON AERIAL CA ALSO ON POWER NEUTRAL			NO			YES	A	
11/7/2005	BNSP	GOODWIN ST	CA DOWN, 2 SPANS DOWN THE REST VERY LOW		39200165	YES	YES	PLC	YES	A	TEMP SVC
	BNSP	HICKORY BLVD IPID 1311 & 1312	PALM LAYING ON 100 OR 200 PAIR AERIAL CABLE			NO			YES	A	
11/7/2005	BNSP	IMPERIAL HARBOR @ KING ST	CA ON THE GROUND		39200232	YES	YES	PLC	YES	A	TEMP SVC
	BNSP	MORTON GROVE & MAIDEN LN	2 TREES LAYING ON AERIAL CA, PART OF THE TREE ON POWER NEUTRAL			NO				A	Trees were removed however the boots on the aerial cable are missing lids. The cable was split and should be tested to
	BNSP	ROSEMARY & OLD 41 GOING SOUTH REAR LOT LINE OFF 41 & SIDE OF COOKS CREEK RD JUST W OF THE ROCK QUARRY E OF BELLA TERRA	AERIAL CLOSURES SLICKERED, POLE LINE LEANING ALMOST DOWN			NO			YES	A	Rosemary and Old 41 Road - Poles have been replaced by FPAL but the cable has not been transferred. Also the boots are slickered and should be replaced
11/1/2005	BNSP		AERIAL FIBER SPLICE IS DOWN	N		NO			YES	A	
	BNSP	W TERRY & SUNAQUA	1248 NO COVER SLICKERED			NO			YES	B	Need to replace
	BNSP	W TERRY SITE	FIBER CROSS CONNECT SPLICE BOX NO # BENT-MAYBE FIBER SPLICE? SEIGOR SIMILAR TO 509000			NO			YES	B	Need to replace
11/8/2005	BNSP	FAYGIN LN	TWO WPR DROPS - 4 SPANS DOWN		39200416	YES	YES	PLC	YES	A	TEMP SVC, REPLACE W/25PR CABLE
11/8/2005	BNSP	IPID # 20166	CA DAMAGED WHEN TREE ROOTS PULLED UP	N	39200417	YES	YES	PLC	YES	B	TEMP SVC
11/14/2005	BNSP	NORTHEAST CORNER OF U.S. 41 & WEST TERRY ST	UP1248 IS DAMAGED NEEDS TO BE REPLACED	N		NO			YES	B	REPLACE (ASAP)
11/14/2005	BNSP	ONU # 841571562 BELHAVEN WAY IN STONEYBROOK	NEEDS TO BE RELOCATED TO ANOTHER LOT LINE	N		NO			YES	B	THE LOT LINE IT IS ON IS IN A DRAINAGE SWALE THAT FLOODS WHENEVER THERE IS A HEAVY RAIN
11/15/2005	BNSP	855 LAKE VIEW DR WEST	POLE IS BROKEN ABOUT 3 FT FROM THE GROUND AND ITS LEANING WITH OUR CA ATTACHED	N		NO	39203899		YES	A	
11/28/2005	BNSP	9887 SPRINGLAKE CIR	PED IS LAYING ON THE GROUND	N		NO				B	LAKES OF ESTERO DEVELOPMENT - REPLACE CPL-6
12/2/2005	BNSP	TERRY ST & LILES RD	TERM #25852 ATD # NEEDS RAISED			NO			YES	B	
	BNSP	INE CORNER OF US 41 & W TERRY ST	REPL 1248 ASAP			NO			YES	B	
	BNSP	IMPERIAL HARBOR BLVD & KINGS RD	CABLE IS TOO LOW ACROSS KINGS RD - REPL 200 MB WITH 8" SLIC & 10 PR BLOCK - ASAP		39200252	YES	YES	SPL	YES	A	CANT RAISE NEED WA
	BNSP	REAR OF 26271 PRINCESS LN	REPLACE 100 MB WITH 3" SLOC & 10 PR BLOCK		39200252	YES	YES	SPL	YES	A	SPL
	BNSP	REAR OF 26240 PRINCESS LN	REPLACE 100 MB WITH 3" SLOC & 10 PR BLOCK		39200252	YES	YES	SPL	YES	A	SPL
	BNSP	REAR OF 26171 PRINCESS LN	RELASH CABLE		39200252	YES	YES	SPL	YES	A	REFER TO LINE CREW
	BNSP	REAR OF 26147 IMPERIAL HARBOR	LOW CABLE		39200252	YES	YES	SPL	YES	A	NEEDS BURIED
	BNSP	26111 IMPERIAL HARBOR BLVD - #4100, #4105, #4111	NEED CABLE MOVED TO NEW POLES		39200252	YES	YES	SPL	YES	A	REFER TO LINE CREW - NEEDS BURIED
	BNSP	REAR OF 26181 IMPERIAL HARBOR BLVD - POLE 4113	REPLACE 200 MB WITH 8" SLIC & 10 PR BLOCK		39200252	YES	YES	SPL	YES	A	SPL
	BNSP	8435 DANIELS RD - POLE #7940	REPLACE 100 MB WITH 3" SLOC & 10 PR BLOCK			NO			YES	A	SPL
	BNSP	EAST OF 8461 DANIELS RD - POLE #7927	REPLACE 100 MB WITH 3" SLOC & 10 PR BLOCK			NO			YES	A	SPL
	BNSP	6770 DANIELS RD - PO. #7249 US 41 W OF PELICAN LANDING IN FRONT OF THE SHIP RESTAURANT	REPLACE 100 MB WITH 3" SLOC & 10 PR BLOCK			NO			YES	A	SPL
12/8/2005	BNSP		REPL 1248			NO			YES	B	
	BNSP	GO COCONUT RD & US 41	REPL 1248 & REBUILD SPLICE			NO			YES	B	
12/15/2005	BNSP	9867 SPRINGLAKE CIR	PED IS LAYING ON THE GROUND			NO				B	
12/15/2005	BNSP	E TERRY & IMPERIAL ST	1248 NEEDS TO BE REPLACED			NO			YES	B	
12/15/2005	BNSP	TERM # 12443 9240 ARROYAL NW CORNER OF 41 & WIGGINS PASS RD	REPLACE 1248			NO			YES	B	
12/15/2005	BNSP		REPLACE 1248			NO			YES	B	
12/15/2005	BNSP	CORNER OF WINSOR & BB RD	REPLACE BROKEN 1248			NO			YES	B	

DECLASSIFIED

000014

WILMA PLANT SURVEY

DATE	EXCH	IPID OR ADDRESS	DESCRIPTION	OOS	WA NUMBER	ENG REQUIRED	Engr Compl	WA Status	COMPLETED	A / B	REMARKS
	EVRG	1 @ CORNER OF FIELD RD & COLLIER	PED MISSING LID			NO			YES	B	
	EVRG	10100	PED MISSING LID			NO			YES	B	
	EVRG	1205 COPELAND S	CPL-12 MISSING COVER			NO			YES	B	
	EVRG	130 FLICKERS LN - PLANT. ISL	CPL-6 DESTROYED			NO			YES	B	
	EVRG	132 FLICKERS LN - PLANT. ISL	CPL-6 DESTROYED			NO			YES	B	
	EVRG	135 FLICKERS LN - PLANT. ISL	CPL-6 DESTROYED			NO			YES	B	
	EVRG	1405 COPELAND S	CPL-6 COVER MISSING			NO			YES	B	
	EVRG	150 CHOKOLOSKEE DR	OUTDOOR RESORTS - DESTROYED			NO			YES	A	
	EVRG	16738	PED MISSING LID			NO			YES	B	WAITING ON FPL POLES
	EVRG	1805 COPELAND S	REPEATER DESTROYED			NO			YES	B	
	EVRG	2005 COPELAND S	CPL-12 DESTROYED			NO			YES	B	
	EVRG	203 UP1248	PED MISSING LID			NO			YES	B	
	EVRG	205 COPELAND N	CPL-8 DESTROYED			NO			YES	B	
	EVRG	210 COLUER AVE	CPL-10 COVER MISSING			NO			YES	B	
	EVRG	2205 COPELAND S	CPL-12 DESTROYED			NO			YES	B	
	EVRG	228 McBETH - COPELAND	AERIAL TERMINAL DESTROYED		39199985	YES	NO	UAP	YES	A	
	EVRG	235 McBETH - COPELAND	AERIAL TERMINAL DESTROYED		39199985	YES	NO	UAP	YES	A	
	EVRG	240 COLLIER AVE	CPL-4 COVER MISSING			NO			YES	B	
	EVRG	274 COPELAND ST	REAR SMT INSIDE OF TERMINAL DESTROYED			NO			YES	B	
	EVRG	29-1	PED MISSING LID			NO			YES	B	
	EVRG	31990 TAMAMI TR E	3 AERIAL DROPS DOWN			NO			YES	A	
	EVRG	39390 US 41 E POST OFFICE	TREE ON AERIAL CA			NO			YES	A	

**DECLASSIFIED**

000013

WILMA PLANT SURVEY

DATE	EXCH	IPIID OR ADDRESS	DESCRIPTION	OOS	WA NUMBER	ENG REQUIRED	Engr Compl	WA Status	COMPLETED	A / B	REMARKS
	EVRG	43 PLANTATION DR	CPL-6 DESTROYED			NO			YES	B	REPLACE (ASAP)
	EVRG	430 LANTANA ST	CPL-6 COVER MISSING			NO			YES	B	
	EVRG	6 PELICAN - PLANT. ISL	CPL-6 1 DESTROYED			NO			YES	B	
	EVRG	671 COPELAND S	CPL-6 MISSING COVER			NO			YES	B	LAKES OF ESTERO DEVELOPMENT. - REPLACE CPL-6
	EVRG	675 COLLIER AVE NEAR BEGONIA INTERSECTION	CPL-6 COVER MISSING			NO			YES	B	
	EVRG	675 COPELAND S	FISHERMANS COVE - HALF OF TERMINALS DAMAGED			NO			YES	B	
	EVRG	677 COPELAND	CPL-12 MISSING COVER			NO			YES	B	
11/3/2005	EVRG	904302 LOOP RD TERM # 13335	TREE ON 25FR CA, CA IS CUT			NO			YES	A	
	EVRG	904501 LOOP RD	AERIAL LINE DOWN			NO			YES	A	EVERGLADES NATIONAL PARK
	EVRG	905 COPELAND S	CPL-12, CPL-6 MISSING COVER			NO			YES	B	
	EVRG	ACROSS TRAIL ACRES CAMPGROUND	TERMINAL DAMAGED			NO			YES	B	
	EVRG	BARRON RIVER RESORT LOT 23	TERMINAL BURIED CPL-6 NEEDS COVER AND INNARDS			NO			YES	B	
	EVRG	BASS RD N	RE-LASH SEVERAL LOCATIONS			NO			YES	A	
	EVRG	BASS RD N	GUYS BROKEN @ END OF CA REPL			NO			YES	A	
	EVRG	BETWEEN C.O. AND ROD & GUN CLUB	CPL-6 COVER MISSING			NO			YES	B	
	EVRG	BIRDON	REPLACE SPL CLOS			NO			YES	A	
	EVRG	BIRDON RD - OCHOPPEE	3 LASHINGS BROKEN 3 BAD AERIAL TERMINALS			NO			YES	A	
	EVRG	BIRDON RD N	RE-LASH SEVERAL LOCATIONS, REPL CAP AT END OF CA			NO			YES	A	
	EVRG	BROCKINGTON	SPAN IS DOWN		39199985	YES	NO	UAP	YES	A	
	EVRG	CA TV BLDG	PED MISSING LID			NO			YES	B	
	EVRG	CHOKOLOSKEE	04500 CONCENTRATOR HAS 1 INCH OF MUD IN BOTTOM OF CABINET		39199965	YES	YES	PLC	YES	B	TEMP SVC
	EVRG	CHOKOLOSKEE	04500 XBOX HAS 1 INCH OF MUD IN BOTTOM OF CABINET		39199965	YES	YES	PLC	YES	B	

**DECLASSIFIED**

010000

WILMA PLANT SURVEY

DATE	EXCH	IPID OR ADDRESS	DESCRIPTION	OOS	WA NUMBER	ENG REQUIRED	Engr Compl	WA Status	COMPLETED	A / B	REMARKS
	EVRG	CHOKOLOSKEE	04501 XBOX HAS 1 INCH OF MUD IN BOTTOM OF CABINET		39199965	YES	YES	PLC	YES	B	TEMP SVC
	EVRG	CHOKOLOSKEE	EVERYTHING WEST OF CHOKOLOSKEE DR DESTROYED		39199965	YES	YES	PLC	YES	A	
	EVRG	CHOKOLOSKEE ISLAND	PAIR GAIN DEVICE UNDER 6' OF WTR- COOL CELL DOOR BROKEN		39199965	YES	YES	PLC	YES	B	TEMP SVC
	EVRG	CHOKOLOSKEE ISLAND	X-BOX 4501 REPL & RAISE		39199965	YES	YES	PLC	YES	B	TEMP SVC
	EVRG	CHOKOLOSKEE ISLAND	X-BOX 4500 @ PAIR GAIN WATER DAMAGE BLKS		39199965	YES	YES	PLC	YES	B	
	EVRG	CHOKOLOSKEE ISLAND	X-BOX 4502 WATER DAMAGE REPL BLKS		39199965	YES	YES	PLC	YES	B	
	EVRG	CHOKOLOSKEE ISLAND	SINK HOLE N MARINA BURIED CA IN IT WILL NEED TO RELOC, MANY PEDS WILL NEED REPLACED/ RESPLICED		39199965	YES	YES	PLC	YES	B	
	EVRG	COLLIER & GARDENIA	PED MISSING LID			NO			YES	B	
	EVRG	COLLIER AVE	2 TERMINALS REAR EASEMENT S & N OF JASMINE DESTROYED - 1 COVER MISSING			NO			YES	B	
	EVRG	COPELAND & EVERGREEN	CPL-10 COVER MISSING			NO			YES	B	
	EVRG	COPELAND & GARDENIA	CPL-10 COVER MISSING			NO			YES	B	
	EVRG	COPELAND AV INTO CHOKOLOSKEE	TERMINAL DAMAGED (OYSTER HOUSE)		39199965	YES	YES	PLC	YES	B	
	EVRG	COPELAND S	DESTROYED CPL-6 & CPL-10			NO			YES	B	
	EVRG	CORNER OF BROCKINGTON & JANE'S SCENIC DR	DAMAGE TERMINAL		39199985	YES	NO	UAP	YES	B	
	EVRG	CPLD	CONCENTRATOR HAS POWER LINE LAYING ON IT - RESIDENTS SAY PHONES WENT OUT 1 1/2 DAYS AFTER HURRICANE			NO			YES	A	
	EVRG	DONNA DR / BIRDON - OCHOPPEE	3 AERIAL TERMINALS DESTROYED			NO			YES	A	
	EVRG	DOWNTOWN EVRG CITY	X-BOX 1K WTR DAMAGE		39207464	YES	NO	UAP	YES	B	TO CONTR ENG 4-19-6
	EVRG	DOWNTOWN EVRG CITY	UP 1248#328 WTR DAMAGE		39207464	YES	NO	UAP	YES	B	TO CONTR ENG 4-19-6
	EVRG	DUPONT RD	FIRST AERIAL TERMINAL ON RIGHT SIDE OF ROAD DAMAGED			NO			YES	A	
	EVRG	E.C. AIRPORT	300' SECTION NEVER REPLACED - STORM RUINED TEMP			NO			YES	B	
	EVRG	FISHERMEN'S COVE	PED MISSING LID			NO			YES	B	
	EVRG	FLAMINGO E - PLANT. ISL	CPL-6 1 COVER MISSING & 1 DESTROYED			NO			YES	B	

**DECLASSIFIED**

00000

WILMA PLANT SURVEY

DATE	EXCH	IPID OR ADDRESS	DESCRIPTION	OOS	WA NUMBER	ENG REQUIRED	Engr Compl	WA Status	COMPLETED	A / B	REMARKS
	EVRG	FLAMINGO W - PLANT. ISL	CPL-6 1 COVER MISSING & 3 DESTROYED			NO			YES	B	
	EVRG	FRESIA & COPELAND	ON FRESIA BETWEEN COPELAND & BUCKNER SQUARE 8" LID REPLACE W/ CPL-6			NO			YES	B	
	EVRG	GLADES HAVEN 805 COPELAND AVE S	4 TERMINALS N SIDE DESTROYED			NO			YES	B	
	EVRG	GLADYS CT	REPLACE AERIAL SPLICE CLOSURES 1ST & LAST POLE		39199985	YES	NO	UAP	YES	A	
	EVRG	GLADYS CT - COPELAND	2 - AERIAL TERMINAL DESTROYED		39199985	YES	NO	UAP	YES	A	
	EVRG	HWY 29 - JEROME	BTWN COPELAND & DEEP LAKE PRISON - 3 DAMAGED REPEATERS & 7 DAMAGED / 1 LEANING TERMINALS			NO			YES	B	
11/7/2005	EVRG	IPID 11800 THRU 19289 TURNER RIVER RD	CA DOWN FOR 3 SPANS BOOTS ARE BLOWN OFF NO SPL CLSRs	Y	39200149	YES	YES	SFA	YES	A	
	EVRG	IXORA ST BEHIND CHURCH	CPL-4 COVER MISSING			NO			YES	B	
	EVRG	JASMINE	RIGHT SIDE 1 STREET BEFORE RIVERSIDE 2 CPL-6 DESTROYED			NO			YES	B	
	EVRG	JASMINE	LEFT SIDE 1 STREET BEFORE RIVERSIDE CPL-6 DESTROYED			NO			YES	B	
11/2/2005	EVRG	JEROME ST N OF SR 29	POLE TO BE REPLACED BROKEN FROM THE GROUND THE ONLY THING HOLDING IT IS THE PHONE CA.			NO			YES	A	
	EVRG	KUMQUAT ST BETWEEN STATER & ALLEN	CPL-6 COVER MISSING INNARDS RUINED			NO			YES	B	
	EVRG	MCBETH WAY	REPLACE AERIAL SPLICE CLOSURE AT 2ND POLE		39199985	YES	NO	UAP	YES	A	
	EVRG	OLD TRAIN LN	RE-LASH CA		39199985	YES	NO	UAP	YES	A	
	EVRG	OLD TRAIN LN - COPELAND	DAMAGED STRAND & TERMINAL DESTROYED		39199985	YES	NO	UAP	YES	A	
	EVRG	PARALLEL TO FLICKER LN - PLANT. ISL	CPL-6 DESTROYED			NO			YES	B	
	EVRG	PLANTATION AREA	PEDS MISSING COVER & HAVE BEEN UNDER WATER TAKE A LOAD OF CPL 6 & 8 PEDS - REPL & RE-SPLICE			NO			YES	B	
	EVRG	RPTR 3 & 4	DAMAGED OR GONE		39199985	YES	YES	PLC	YES	B	
	EVRG	STORTER & BROADWAY	PED# 11900 WTR DAMAGE			NO			YES	B	
	EVRG	STORTER AVE	TRIAD SEAFOOD LEFT SIDE CPL-6 COVER BROKEN			NO			YES	B	
	EVRG	SWAIN ST - COPELAND	4 - AERIAL TERMINAL DESTROYED		39199996	YES	YES	PLC	YES	A	
	EVRG	TURNER RIVER RD - OCHOPPEE	AERIAL 7 TREES ON SPAN LINE, 10 DAMAGED TERMS, 2 BROKEN POLE ATTACHMENT		39200149	YES	YES	SFA	YES	A	

DECLASSIFIED

010000

WILMA PLANT SURVEY

DATE	EXCH	IPID OR ADDRESS	DESCRIPTION	OOS	WA NUMBER	ENG REQUIRED	Engr Compl	WA Status	COMPLETED	A / B	REMARKS
	EVRG	US 41 BETWEEN TURNER RIVER & DONNA / BIRDON - OCHOPPEE	TREE DOWN ON LINE AT JOANNIES BLUE CRAB, 2 AERIAL TERMINALS DAMAGED, 1 AT CAMPGROUND/200			NO			YES	A	
	EVRG	BASS RD N	CA NEEDS RE-LASH SAGGING AT SEVERAL LOC			NO			YES	A	
	EVRG	BASS RD N	POWER DOWN AT SEVERAL LOC			NO			YES	A	
11/28/2005	CKLK	IPID 10500	REHAB TERMINALS			NO			YES	B	OUTDOOR RESORT OF AMERICA RV PARK SMALLWOOD DR
11/28/2005	CKLK	IPID 10502	REHAB TERMINALS			NO			YES	B	OUTDOOR RESORT OF AMERICA RV PARK SMALLWOOD DR
11/28/2005	CKLK	IPID 10509	REHAB TERMINALS			NO			YES	B	OUTDOOR RESORT OF AMERICA RV PARK SMALLWOOD DR
11/28/2005	CKLK	IPID 10510	REHAB TERMINALS			NO			YES	B	OUTDOOR RESORT OF AMERICA RV PARK SMALLWOOD DR
11/28/2005	CKLK	IPID 10511	REHAB TERMINALS			NO			YES	B	OUTDOOR RESORT OF AMERICA RV PARK SMALLWOOD DR
11/28/2005	CKLK	IPID 10512	REHAB TERMINALS			NO			YES	B	OUTDOOR RESORT OF AMERICA RV PARK SMALLWOOD DR
11/28/2005	CKLK	IPID 10513	REHAB TERMINALS			NO			YES	B	OUTDOOR RESORT OF AMERICA RV PARK SMALLWOOD DR
11/28/2005	CKLK	IPID 10514	REHAB TERMINALS			NO			YES	B	OUTDOOR RESORT OF AMERICA RV PARK SMALLWOOD DR
11/28/2005	CKLK	IPID 10515	REHAB TERMINALS			NO			YES	B	OUTDOOR RESORT OF AMERICA RV PARK SMALLWOOD DR
11/28/2005	CKLK	IPID 10516	REHAB TERMINALS			NO			YES	B	OUTDOOR RESORT OF AMERICA RV PARK SMALLWOOD DR
11/28/2005	CKLK	IPID 10517	REHAB TERMINALS			NO			YES	B	OUTDOOR RESORT OF AMERICA RV PARK SMALLWOOD DR
11/28/2005	CKLK	IPID 10518	REHAB TERMINALS			NO			YES	B	OUTDOOR RESORT OF AMERICA RV PARK SMALLWOOD DR
11/28/2005	CKLK	IPID 10519	REHAB TERMINALS			NO			YES	B	OUTDOOR RESORT OF AMERICA RV PARK SMALLWOOD DR
11/28/2005	CKLK	IPID 10485	REHAB TERMINALS			NO			YES	B	OUTDOOR RESORT OF AMERICA RV PARK SMALLWOOD DR
11/28/2005	CKLK	IPID 10483	REHAB TERMINALS			NO			YES	B	OUTDOOR RESORT OF AMERICA RV PARK SMALLWOOD DR
11/28/2005	CKLK	IPID 10482	REHAB TERMINALS			NO			YES	B	OUTDOOR RESORT OF AMERICA RV PARK SMALLWOOD DR
11/28/2005	CKLK	IPID 10481	REHAB TERMINALS			NO			YES	B	OUTDOOR RESORT OF AMERICA RV PARK SMALLWOOD DR
11/28/2005	CKLK	IPID 10479	REHAB TERMINALS			NO			YES	B	OUTDOOR RESORT OF AMERICA RV PARK SMALLWOOD DR
11/28/2005	CKLK	IPID 10477	REHAB TERMINALS			NO			YES	B	OUTDOOR RESORT OF AMERICA RV PARK SMALLWOOD DR

**DECLASSIFIED**

PT0000



WILMA PLANT SURVEY

DATE	EXCH	IPID OR ADDRESS	DESCRIPTION	OOS	WA NUMBER	ENG REQUIRED	Engr Compl	WA Status	COMPLETED	A / B	REMARKS
11/28/2005	CKLK	IPID 10397	REHAB TERMINALS			NO			YES	B	OUTDOOR RESORT OF AMERICA RV PARK SMALLWOOD DR
11/28/2005	CKLK	IPID 10447	REHAB TERMINALS			NO			YES	B	OUTDOOR RESORT OF AMERICA RV PARK SMALLWOOD DR
11/28/2005	CKLK	IPID 10445	REHAB TERMINALS			NO			YES	B	OUTDOOR RESORT OF AMERICA RV PARK SMALLWOOD DR
11/28/2005	CKLK	IPID 10444	REHAB TERMINALS			NO			YES	B	OUTDOOR RESORT OF AMERICA RV PARK SMALLWOOD DR
11/28/2005	CKLK	IPID 10443	REHAB TERMINALS			NO			YES	B	OUTDOOR RESORT OF AMERICA RV PARK SMALLWOOD DR
11/28/2005	CKLK	IPID 10441	REHAB TERMINALS			NO			YES	B	OUTDOOR RESORT OF AMERICA RV PARK SMALLWOOD DR
11/28/2005	CKLK	IPID 10448	REHAB TERMINALS			NO			YES	B	OUTDOOR RESORT OF AMERICA RV PARK SMALLWOOD DR
11/28/2005	CKLK	IPID 10449	REHAB TERMINALS			NO			YES	B	OUTDOOR RESORT OF AMERICA RV PARK SMALLWOOD DR
11/28/2005	CKLK	IPID 10450	REHAB TERMINALS			NO			YES	B	OUTDOOR RESORT OF AMERICA RV PARK SMALLWOOD DR
11/28/2005	CKLK	IPID 10453	REHAB TERMINALS			NO			YES	B	OUTDOOR RESORT OF AMERICA RV PARK SMALLWOOD DR
12/2/2005	CKLK	PARKWAY VILLAGE	BUR CA DAMAGED BY FUEL SPILL		39200712	YES	YES	SFA	YES	B	
12/2/2005	CKLK	CKLK ISLAND PARK	BUR CA DAMAGED BY SALT WATER		39200732	YES	YES	SFA	YES	B	
12/2/2005	JTPT	US 41 E / JETPORT	AERIAL CABLE DOWN		39199989	YES	YES	NO WOPD	YES	A	
12/15/2005	EVRG	F-2500 TARPON RD	100MB COVER MISSING			NO			YES	A	
12/15/2005	EVRG	F-88 ISLES OF ST THOMAS	100MB COVER MISSING			NO			YES	A	
12/15/2005	EVRG	CORNER OF SABAL PALM & MORGAN	SPL CASE OPEN SPL IS EXPOSED			NO			YES	B	
12/15/2005	EVRG	IPID # 10429 CHOKOLOSKEE TRAILER PARK	REBONDED WITH GROUND STRAPS, RPLCD ALL AMPS, # ALL PEDS			NO			YES	B	
12/15/2005	EVRG	IPID # 10431 CHOKOLOSKEE TRAILER PARK	REBONDED WITH GROUND STRAPS, RPLCD ALL AMPS, # ALL PEDS			NO			YES	B	
12/15/2005	EVRG	IPID # 10433 CHOKOLOSKEE TRAILER PARK	REBONDED WITH GROUND STRAPS, RPLCD ALL AMPS, # ALL PEDS			NO			YES	B	
12/15/2005	EVRG	IPID # 10435 CHOKOLOSKEE TRAILER PARK	REBONDED WITH GROUND STRAPS, RPLCD ALL AMPS, # ALL PEDS			NO			YES	B	
12/15/2005	EVRG	IPID 10428 CHOKOLOSKEE TRAILER PARK	REBONDED WITH GROUND STRAPS, RPLCD ALL AMPS, # ALL PEDS			NO			YES	B	
12/15/2005	EVRG	IPID 10427 CHOKOLOSKEE TRAILER PARK	REBONDED WITH GROUND STRAPS, RPLCD ALL AMPS, # ALL PEDS			NO			YES	B	

DECLASSIFIED

020000

WILMA PLANT SURVEY

DATE	EXCH	IPID OR ADDRESS	DESCRIPTION	OOS	WA NUMBER	ENG REQUIRED	Engr Compl	WA Status	COMPLETED	A / B	REMARKS
12/15/2005	EVRG	IPID 10423 CHOKOLOSKEE TRLR PK	REBONDED WITH GROUND STRAPS, RPLCD ALL AMPS, # ALL PEDS			NO			YES	B	
12/15/2005	EVRG	IPID 10426 CHOKOLOSKEE TRLR PK	REBONDED WITH GROUND STRAPS, RPLCD ALL AMPS, # ALL PEDS			NO			YES	B	
12/15/2005	EVRG	IPID 10422 CHOKOLOSKEE TRLR PK	REBONDED WITH GROUND STRAPS, RPLCD ALL AMPS, # ALL PEDS			NO			YES	B	
12/15/2005	EVRG	IPID 10421 CHOKOLOSKEE TRLR PK	REBONDED WITH GROUND STRAPS, RPLCD ALL AMPS, # ALL PEDS			NO			YES	B	
12/15/2005	EVRG	IPID 10419 CHOKOLOSKEE TRLR PK	REBONDED WITH GROUND STRAPS, RPLCD ALL AMPS, # ALL PEDS			NO			YES	B	
12/15/2005	EVRG	IPID 10417 CHOKOLOSKEE TRLR PK	REBONDED WITH GROUND STRAPS, RPLCD ALL AMPS, # ALL PEDS			NO			YES	B	
12/15/2005	EVRG	IPID 10089 CHOKOLOSKEE TRLR PK	REBONDED WITH GROUND STRAPS, RPLCD ALL AMPS, # ALL PEDS			NO			YES	B	
12/15/2005	EVRG	IPID 10087 CHOKOLOSKEE TRLR PK	REBONDED WITH GROUND STRAPS, RPLCD ALL AMPS, # ALL PEDS			NO			YES	B	
12/15/2005	EVRG	IPID 10079	REBONDED WITH GROUND STRAPS, RPLCD ALL AMPS, # ALL PEDS			NO			YES	B	
12/15/2005	EVRG	IPID 10330	REBONDED WITH GROUND STRAPS, RPLCD ALL AMPS, # ALL PEDS			NO			YES	B	
12/15/2005	EVRG	IPID 10331	REBONDED WITH GROUND STRAPS, RPLCD ALL AMPS, # ALL PEDS			NO			YES	B	<b>DECLASSIFIED</b>
12/15/2005	EVRG	IPID 10332	REBONDED WITH GROUND STRAPS, RPLCD ALL AMPS, # ALL PEDS			NO			YES	B	
12/15/2005	EVRG	IPID 10084	REBONDED WITH GROUND STRAPS, RPLCD ALL AMPS, # ALL PEDS			NO			YES	B	
12/15/2005	EVRG	IPID 10320	REBONDED WITH GROUND STRAPS, RPLCD ALL AMPS, # ALL PEDS			NO			YES	B	
12/15/2005	EVRG	IPID 10321	REBONDED WITH GROUND STRAPS, RPLCD ALL AMPS, # ALL PEDS			NO			YES	B	
12/15/2005	EVRG	IPID 10322	REBONDED WITH GROUND STRAPS, RPLCD ALL AMPS, # ALL PEDS			NO			YES	B	
12/15/2005	EVRG	IPID 10324	REBONDED WITH GROUND STRAPS, RPLCD ALL AMPS, # ALL PEDS			NO			YES	B	
12/15/2005	EVRG	IPID 10325	REBONDED WITH GROUND STRAPS, RPLCD ALL AMPS, # ALL PEDS			NO			YES	B	
12/15/2005	EVRG	IPID 10326	REBONDED WITH GROUND STRAPS, RPLCD ALL AMPS, # ALL PEDS			NO			YES	B	
12/15/2005	EVRG	IPID 10328	REBONDED WITH GROUND STRAPS, RPLCD ALL AMPS, # ALL PEDS			NO			YES	B	
12/15/2005	EVRG	IPID 10329	REBONDED WITH GROUND STRAPS, RPLCD ALL AMPS, # ALL PEDS			NO			YES	B	
12/15/2005	EVRG	IPID 10086	REBONDED WITH GROUND STRAPS, RPLCD ALL AMPS, # ALL PEDS			NO			YES	B	

U00021

WILMA PLANT SURVEY

DATE	EXCH	IPID OR ADDRESS	DESCRIPTION	OOS	WA NUMBER	ENG REQUIRED	Engr Compl	WA Status	COMPLETED	A / B	REMARKS
12/15/2005	EVRG	IPID 10317	REBONDED WITH GROUND STRAPS, RPLCD ALL AMPS, # ALL PEDS			NO			YES	B	
12/15/2005	EVRG	IPID 10318	REBONDED WITH GROUND STRAPS, RPLCD ALL AMPS, # ALL PEDS			NO			YES	B	
12/15/2005	EVRG	IPID 10319	REBONDED WITH GROUND STRAPS, RPLCD ALL AMPS, # ALL PEDS			NO			YES	B	
12/15/2005	EVRG	IPID 10566	REBONDED WITH GROUND STRAPS, RPLCD ALL AMPS, # ALL PEDS			NO			YES	B	
12/15/2005	EVRG	IPID 10565	REBONDED WITH GROUND STRAPS, RPLCD ALL AMPS, # ALL PEDS			NO			YES	B	
12/15/2005	EVRG	IPID 10564	REBONDED WITH GROUND STRAPS, RPLCD ALL AMPS, # ALL PEDS			NO			YES	B	
12/15/2005	EVRG	IPID 10563	REBONDED WITH GROUND STRAPS, RPLCD ALL AMPS, # ALL PEDS			NO			YES	B	
12/15/2005	EVRG	IPID 10298	REBONDED WITH GROUND STRAPS, RPLCD ALL AMPS, # ALL PEDS			NO			YES	B	
12/15/2005	EVRG	IPID 10300	REBONDED WITH GROUND STRAPS, RPLCD ALL AMPS, # ALL PEDS			NO			YES	B	
12/15/2005	EVRG	IPID 10303	REBONDED WITH GROUND STRAPS, RPLCD ALL AMPS, # ALL PEDS			NO			YES	B	
12/15/2005	EVRG	IPID 10306	REBONDED WITH GROUND STRAPS, RPLCD ALL AMPS, # ALL PEDS			NO			YES	B	
12/15/2005	EVRG	IPID 10307	REBONDED WITH GROUND STRAPS, RPLCD ALL AMPS, # ALL PEDS			NO			YES	B	
12/15/2005	EVRG	IPID 10308	REBONDED WITH GROUND STRAPS, RPLCD ALL AMPS, # ALL PEDS			NO			YES	B	
12/15/2005	EVRG	IPID 10309	REBONDED WITH GROUND STRAPS, RPLCD ALL AMPS, # ALL PEDS			NO			YES	B	
12/15/2005	EVRG	IPID 10310	REBONDED WITH GROUND STRAPS, RPLCD ALL AMPS, # ALL PEDS			NO			YES	B	
12/15/2005	EVRG	IPID 10311	REBONDED WITH GROUND STRAPS, RPLCD ALL AMPS, # ALL PEDS			NO			YES	B	
12/15/2005	EVRG	IPID 10313	REBONDED WITH GROUND STRAPS, RPLCD ALL AMPS, # ALL PEDS			NO			YES	B	
12/15/2005	EVRG	IPID 10314	REBONDED WITH GROUND STRAPS, RPLCD ALL AMPS, # ALL PEDS			NO			YES	B	
12/15/2005	EVRG	IPID 10315	REBONDED WITH GROUND STRAPS, RPLCD ALL AMPS, # ALL PEDS			NO			YES	B	
12/15/2005	EVRG	IPID 10316	REBONDED WITH GROUND STRAPS, RPLCD ALL AMPS, # ALL PEDS			NO			YES	B	
12/15/2005	EVRG	10441	REBONDED WITH GROUND STRAPS, RPLCD ALL AMPS, # ALL PEDS			NO			YES	B	
12/15/2005	EVRG	10443	REBONDED WITH GROUND STRAPS, RPLCD ALL AMPS, # ALL PEDS			NO			YES	B	

**DECLASSIFIED**

WILMA PLANT SURVEY

DATE	EXCH	IPID OR ADDRESS	DESCRIPTION	OOS	WA NUMBER	ENG REQUIRED	Engr Compl	WA Status	COMPLETED	A / B	REMARKS
12/15/2005	EVRG	10444	REBONDED WITH GROUND STRAPS, RPLCD ALL AMPS, # ALL PEDS			NO			YES	B	
12/15/2005	EVRG	10445	REBONDED WITH GROUND STRAPS, RPLCD ALL AMPS, # ALL PEDS			NO			YES	B	
12/15/2005	EVRG	10447	REBONDED WITH GROUND STRAPS, RPLCD ALL AMPS, # ALL PEDS			NO			YES	B	
12/15/2005	EVRG	10397	REBONDED WITH GROUND STRAPS, RPLCD ALL AMPS, # ALL PEDS			NO			YES	B	
12/15/2005	EVRG	10402	REBONDED WITH GROUND STRAPS, RPLCD ALL AMPS, # ALL PEDS			NO			YES	B	
12/15/2005	EVRG	10409	REBONDED WITH GROUND STRAPS, RPLCD ALL AMPS, # ALL PEDS			NO			YES	B	
12/15/2005	EVRG	10412	REBONDED WITH GROUND STRAPS, RPLCD ALL AMPS, # ALL PEDS			NO			YES	B	
12/15/2005	EVRG	10414	REBONDED WITH GROUND STRAPS, RPLCD ALL AMPS, # ALL PEDS			NO			YES	B	
12/15/2005	EVRG	10415	REBONDED WITH GROUND STRAPS, RPLCD ALL AMPS, # ALL PEDS			NO			YES	B	
12/15/2005	EVRG	10448	REBONDED WITH GROUND STRAPS, RPLCD ALL AMPS, # ALL PEDS			NO			YES	B	
12/15/2005	EVRG	10449	REBONDED WITH GROUND STRAPS, RPLCD ALL AMPS, # ALL PEDS			NO			YES	B	
12/15/2005	EVRG	10450	REBONDED WITH GROUND STRAPS, RPLCD ALL AMPS, # ALL PEDS			NO			YES	B	
12/15/2005	EVRG	10453	REBONDED WITH GROUND STRAPS, RPLCD ALL AMPS, # ALL PEDS			NO			YES	B	
12/15/2005	EVRG	10455	REBONDED WITH GROUND STRAPS, RPLCD ALL AMPS, # ALL PEDS			NO			YES	B	
12/15/2005	EVRG	10506	REBONDED WITH GROUND STRAPS, RPLCD ALL AMPS, # ALL PEDS			NO			YES	B	
12/15/2005	EVRG	10507	REBONDED WITH GROUND STRAPS, RPLCD ALL AMPS, # ALL PEDS			NO			YES	B	
12/15/2005	EVRG	10508	REBONDED WITH GROUND STRAPS, RPLCD ALL AMPS, # ALL PEDS			NO			YES	B	
12/15/2005	EVRG	10509	REBONDED WITH GROUND STRAPS, RPLCD ALL AMPS, # ALL PEDS			NO			YES	B	
12/15/2005	EVRG	10511	REBONDED WITH GROUND STRAPS, RPLCD ALL AMPS, # ALL PEDS			NO			YES	B	
12/15/2005	EVRG	10512	REBONDED WITH GROUND STRAPS, RPLCD ALL AMPS, # ALL PEDS			NO			YES	B	
12/15/2005	EVRG	10513	REBONDED WITH GROUND STRAPS, RPLCD ALL AMPS, # ALL PEDS			NO			YES	B	
12/15/2005	EVRG	10514	REBONDED WITH GROUND STRAPS, RPLCD ALL AMPS, # ALL PEDS			NO			YES	B	

DECLASSIFIED

000023

WILMA PLANT SURVEY

DATE	EXCH	IPID OR ADDRESS	DESCRIPTION	OOS	WA NUMBER	ENG REQUIRED	Engr Compl	WA Status	COMPLETED	A / B	REMARKS
12/15/2005	EVRG	10515	REBONDED WITH GROUND STRAPS, RPLCD ALL AMPS, # ALL PEDS			NO			YES	B	
12/15/2005	EVRG	10516	REBONDED WITH GROUND STRAPS, RPLCD ALL AMPS, # ALL PEDS			NO			YES	B	
12/15/2005	EVRG	10517	REBONDED WITH GROUND STRAPS, RPLCD ALL AMPS, # ALL PEDS			NO			YES	B	
12/15/2005	EVRG	10518	REBONDED WITH GROUND STRAPS, RPLCD ALL AMPS, # ALL PEDS			NO			YES	B	
12/15/2005	EVRG	10519	REBONDED WITH GROUND STRAPS, RPLCD ALL AMPS, # ALL PEDS			NO			YES	B	
12/15/2005	EVRG	29743	REBONDED WITH GROUND STRAPS, RPLCD ALL AMPS, # ALL PEDS			NO			YES	B	
12/15/2005	EVRG	29745	REBONDED WITH GROUND STRAPS, RPLCD ALL AMPS, # ALL PEDS			NO			YES	B	
12/15/2005	EVRG	29746	REBONDED WITH GROUND STRAPS, RPLCD ALL AMPS, # ALL PEDS			NO			YES	B	
12/15/2005	EVRG	10461	REBONDED WITH GROUND STRAPS, RPLCD ALL AMPS, # ALL PEDS			NO			YES	B	
12/15/2005	EVRG	10465	REBONDED WITH GROUND STRAPS, RPLCD ALL AMPS, # ALL PEDS			NO			YES	B	
12/15/2005	EVRG	10468	REBONDED WITH GROUND STRAPS, RPLCD ALL AMPS, # ALL PEDS			NO			YES	B	
12/15/2005	EVRG	10477	REBONDED WITH GROUND STRAPS, RPLCD ALL AMPS, # ALL PEDS			NO			YES	B	
12/15/2005	EVRG	10478	REBONDED WITH GROUND STRAPS, RPLCD ALL AMPS, # ALL PEDS			NO			YES	B	
12/15/2005	EVRG	10479	REBONDED WITH GROUND STRAPS, RPLCD ALL AMPS, # ALL PEDS			NO			YES	B	
12/15/2005	EVRG	10480	REBONDED WITH GROUND STRAPS, RPLCD ALL AMPS, # ALL PEDS			NO			YES	B	
12/15/2005	EVRG	10481	REBONDED WITH GROUND STRAPS, RPLCD ALL AMPS, # ALL PEDS			NO			YES	B	
12/15/2005	EVRG	10482	REBONDED WITH GROUND STRAPS, RPLCD ALL AMPS, # ALL PEDS			NO			YES	B	
12/15/2005	EVRG	10483	REBONDED WITH GROUND STRAPS, RPLCD ALL AMPS, # ALL PEDS			NO			YES	B	
12/15/2005	EVRG	10485	REBONDED WITH GROUND STRAPS, RPLCD ALL AMPS, # ALL PEDS			NO			YES	B	
12/15/2005	EVRG	10486	REBONDED WITH GROUND STRAPS, RPLCD ALL AMPS, # ALL PEDS			NO			YES	B	
12/15/2005	EVRG	10487	REBONDED WITH GROUND STRAPS, RPLCD ALL AMPS, # ALL PEDS			NO			YES	B	
12/15/2005	EVRG	10488	REBONDED WITH GROUND STRAPS, RPLCD ALL AMPS, # ALL PEDS			NO			YES	B	

DECLASSIFIED

000024

**DECLASSIFIED**

WILMA PLANT SURVEY											
DATE	EXCH	IPID OR ADDRESS	DESCRIPTION	OOS	WA NUMBER	ENG REQUIRED	Engr Compl	WA Status	COMPLETED	A / B	REMARKS
12/15/2005	EVRG	10489	REBONDED WITH GROUND STRAPS, RPLCD ALL AMPS, # ALL PEDS			NO			YES	B	
12/15/2005	EVRG	10490	REBONDED WITH GROUND STRAPS, RPLCD ALL AMPS, # ALL PEDS			NO			YES	B	
12/15/2005	EVRG	10491	REBONDED WITH GROUND STRAPS, RPLCD ALL AMPS, # ALL PEDS			NO			YES	B	
12/15/2005	EVRG	10500	REBONDED WITH GROUND STRAPS, RPLCD ALL AMPS, # ALL PEDS			NO			YES	B	
12/15/2005	EVRG	10502	REBONDED WITH GROUND STRAPS, RPLCD ALL AMPS, # ALL PEDS			NO			YES	B	
12/15/2005	EVRG	10503	REBONDED WITH GROUND STRAPS, RPLCD ALL AMPS, # ALL PEDS			NO			YES	B	
12/15/2005	EVRG	10505	REBONDED WITH GROUND STRAPS, RPLCD ALL AMPS, # ALL PEDS			NO			YES	B	

000025

WILMA PLANT SURVEY

DATE	EXCH	IPID OR ADDRESS	DESCRIPTION	OOS	WA NUMBER	ENG REQUIRED	Engr Compl	WA Status	COMPLETED	A / B	REMARKS
11/7/2005	GLGC	120 LAMPTON LN TERM# 120	TREE ON TERMINAL			NO			YES	B	
	GLGC	1661 MARKLEY AV	25 PAIR CA DOWN W/STRAND			NO			YES	A	BETWEEN 1661 MARKLEY AV & A 115771
	GLGC	1810 WASHBURN AV	CA DOWN ALSO DOWN POWER LINES			NO			YES	A	
	GLGC	1BX1 CONCENTRATOR	HAS NO COMMERCIAL POWER			NO			YES	B	
11/1/2005	GLGC	2060 MOLDER DR	60 PAIR CA IS DOWN SPAN IS VERY LOW	N	39200160	YES	YES	PLC	YES	A	
	GLGC	2090X-BOX IPID# 13577 TO IPID # 1105 @ 53RD ST SW	200 PR AERIAL CA DAMAGED (TREE DAMAGE)		39200006	YES	YES	PLC	YES	A	
	GLGC	2325 EVERLY AV	TREE ON A 50 PAIR CA, CA IS DOWN TO GROUND LEVEL			NO			YES	A	
	GLGC	2611 20TH AVE NE	CA BROKEN			NO			YES	A	
	GLGC	2701 6TH AVE NE	CABLE ON ROAD			NO			YES	A	WAITING ON FPL POLES
	GLGC	30TH AV SW	50 PAIR CA DAMAGED			NO			YES	B	
	GLGC	320 13TH ST SW	CA HAS COME UNLASHED FROM THE STRAND			NO			YES	A	
	GLGC	3351-3341 GOLDEN GATE BLVD E OF EVERGLADES BLVD	TRANSFORMER LAYING ON TOP OF CA, TOP OF THE POLE IS SNAPPED			NO			YES	B	
	GLGC	3461 18TH AVE NE	LOW CABLE ON ROAD			NO			YES	A	
	GLGC	3821 4TH AVE NE	CABLE ON ROAD			NO			YES	A	
	GLGC	3875 27TH AV NE	CA DOWN LAYING ACROSS THE ST			NO			YES	A	
	GLGC	3863 JUNGLE PLUM E	CPL 4 IN FRONT OF THIS ADDRESS LOST THE COVER AND HAS TAKEN SOME INTERNAL DAMAGE.			NO			YES	B	NEED LID FOR CPL 4
11/7/2005	GLGC	390 PINDO PALM DR	DAMAGED TERMINAL			NO			YES	B	
	GLGC	39TH ST SW	S OF WHITE BLVD TO GREEN CANAL PG DAMAGE TO 900 PR CA		39200009	YES	YES	PLC	YES	B	
	GLGC	42931 ONU	WATER DAMAGE			NO			YES	B	
10/31/2005	GLGC	42ND ST SW BETWEEN 21ST AV SW & 20 PL SW	AERIAL CA DOWN, IT WAS A LASHED CA, THE CA HAS BEEN SEVERED AND THE STRAND IS ON THE GROUND.			NO			YES		
	GLGC	4300 BLOCK GOLDEN GATE BLVD E	CABLE DAMAGED		39198332	YES	YES	SPL	YES	A	200 MB CLOSURES NEED TO BE REPLACED OR PLACE NEW SLICKS
	GLGC	43446	WATER DAMAGE			NO			YES	B	
	GLGC	43471 ONU	WATER DAMAGE			NO			YES	B	REPLACE (ASAP)
	GLGC	43473 ONU	WATER DAMAGE			NO			YES	B	
11/7/2005	GLGC	4830 10TH AVE SW	347 FT OF AERIAL DROP SAGGING			NO			YES	A	
11/7/2005	GLGC	4845 GREEN BLVD IPID # 2855	DAMAGED TERMINAL			NO			YES	B	LAKES OF ESTERO DEVELOPMENT. - REPLACE CPL-6
	GLGC	49957 ONU	IT IS DAMAGED HAS A TREE ON IT			NO			YES	B	NEED SHELL AND NEW FTL A
11/7/2005	GLGC	5850 10TH AVE SW	AERIAL DROP TREE ON POLE HIGH WATER NOT ABLE TO CLIMB			NO			YES	A	
11/7/2005	GLGC	589 LAMPTON LN TERM# T89	DAMAGED PADLOCK			NO			YES	B	
11/7/2005	GLGC	6638 VANCOVER LN TERM# 6640	TREE DAMAGE TERMINAL			NO			YES	B	
	GLGC	680 PINE VALE DR	50 PR AERIAL CA SUSTAINED DAMAGE FROM FALLING TREES			NO			YES	A	THE MAJORITY OF AERIAL TERMINALS IN THE ROUTE HAVE LOST THE COVER.

DECLASSIFIED

000026

WILMA PLANT SURVEY

DATE	EXCH	IPID OR ADDRESS	DESCRIPTION	OOS	WA NUMBER	ENG REQUIRED	Engr Compl	WA Status	COMPLETED	A / B	REMARKS
11/7/2005	GLGC	694 TAMARIND RIDGE DR	DAMAGED TERMINAL			NO			YES	B	
11/7/2005	GLGC	836 BELVILLE BLVD TERM#840	DAMAGED TERMINAL			NO	NO	NO W/O	YES	B	TEMP SVC
11/7/2005	GLGC	853 BELVILLE BLVD TERM# 857	DAMAGED TERMINAL			NO			YES	B	
	GLGC	ALONG ROCK RD FROM IMKL RD TO THE END	200 PR CA DAMAGED No cable damage need two slisks			NO			YES	A	2/ 200 IM boots missing at Rock road and Dear Run and The end of Rock Road. Need to replace with slisks
	GLGC	ALONG TOBIAS ST OFF OF FRANGIPANI, 2700 BLOCK	25 PR CA DAMAGE		39201429	YES	NO	RTN	YES	A	TEMP SVC Pole # 7-75868718
	GLGC	ALONG WEBBER BLVD FROM GOLDEN GATE BLVD TO WHITE BLVD 600-22 & 25-24	AERIAL CA IS DAMAGED			NO			YES	A	
	GLGC	BECK BLVD	25 PR CA FROM KINGS BERRY DR TO BENFIELD RD DAMAGED			NO			YES	B	
	GLGC	BECK RD E/CR 951	3 POLES BROKEN OR DOWN			NO			YES	A	
	GLGC	BEHIND 650 & 668 PINE VALE DR	AERIAL CA SUSTAINED SOME DAMAGE FROM FALLING TREES			NO			YES	A	
11/7/2005	GLGC	BELVILLE BLVD TERM# 801	DAMAGED TERMINAL			NO			YES	B	
	GLGC	BETWEEN 115751 & 115752 ON SMITH RD	A TREE IS ON A 25 PAIR CA			NO			YES	A	
	GLGC	BOX 20 IPID 26031, 39TH ST SW & 17TH AV	GREEN CANAL PAIR GAIN SITE DOORS ARE BLOWN OFF		39200027	YES	YES	PLC	YES	B	NEED NEW DOORS ON 2700 XBOX
11/7/2005	GLGC	BRAMPTON LN TERM# 100	DAMAGED PADLOCK			NO			YES	B	
11/7/2005	GLGC	BRAMPTON LN TERM# 190	DAMAGED PADLOCK			NO			YES	B	
11/7/2005	GLGC	CATAWBA ST	CA DAMAGED BY TREES	N	39200116	YES	YES	PLC	YES	A	
	GLGC	CORNER OF BIRDSONG & BRANTLEY BLVD	THE AERIAL CA HAS BEEN DAMAGED AND SOME TERMINALS DONT HAVE COVERS			NO			YES	A	
	GLGC	CORNER OF DOUGLAS & SHERMAN	25 PR CA HAS BEEN DAMAGED BY FALLING TREES			NO			YES	A	TREE IS STILL ON THE CA.
	GLGC	CORNER OF GREEN & SUNSHINE	BROKEN POLE NEAR THE 1130 CROSS BOX, OUR CA IS ALL THAT'S ON THE POLE AND THE CA IS NOW IN THE BUSHES			NO			YES	A	
	GLGC	CORNER OF WILSON BLVD & GOLDEN GATE BLVD	1248 CABINET DAMAGED		39200904	YES	YES	PLC	YES	B	TEMP SVC
	GLGC	CORONADO PKWY	FROM HUNTER BLVD TO 54TH TER SW 200 PR CA DAMAGED			NO			YES	B	5
	GLGC	DOVE TREE OFF FRANGIPANI	DAMAGE CABLE 25PR		39201429	YES	NO	RTN	YES	A	TEMP SVC
	GLGC	FRANGIPANI	100.50, & 25 PR CA DAMAGED		39201429	YES	NO	RTN	YES	A	TEMP SVC
	GLGC	GOLDEN GATE BLVD EAST OF DESOTO BLVD	XBOX 91073 IPID 36765 DAMAGED		39200293	YES	YES	PLC	YES	B	
11/1/2005	GLGC	IPID 43025 & IPID 43028	ONU NEEDS TO BE REPLACED	Y		NO			YES	B	THIS ONU IS LOCATED AT 8626 DANBURY LBD AND 8620 DANBURY BLVD
	GLGC	IPID 90823	EVBL PAIR GAIN A WOODEN PRIVACY FELL ON THE PG			NO			YES	B	
11/7/2005	GLGC	LADY PALM DR TERM# 19796	DAMAGED TERMINAL			NO			YES	B	
11/7/2005	GLGC	LADY PALM DR TERM# 27062	DAMAGED TERMINAL			NO			YES	B	
11/7/2005	GLGC	LAMPTON LN TERM # 640	DAMAGED			NO			YES	B	
11/7/2005	GLGC	LAMPTON LN TERM # 675	DAMAGED			NO			YES	B	
11/7/2005	GLGC	LAMPTON LN TERM #684	DAMAGED			NO			YES	B	
11/7/2005	GLGC	LAMPTON LN TERM# 833	DAMAGED			NO			YES	R	

DECLASSIFIED

000027



WILMA PLANT SURVEY												
DATE	EXCH	IPID OR ADDRESS	DESCRIPTION	QOS	WA NUMBER	ENG REQUIRED	Engr Compl	WA Status	COMPLETED	A / B	REMARKS	
	GLGC	MARKLEY AV E	AERIAL CA DAMAGED BY RAIN AND WIND			NO			YES	A		
11/7/2005	GLGC	MIDDLESEX PL TERM# 6636	DAMAGED TERMINAL			NO			YES	B		
	GLGC	MISSION HILLS 695 X-BOX	DAMAGED DOOR BLOWN OFF		39200063	YES	YES	PLC	YES	B	Need new xbox	
11/7/2005	GLGC	OXMOOR DR X-BOX# 26585	LOCK BOLT			NO			YES	B		
	GLGC	PAIR GAIN # 2090X1	DAMAGED		39204497	YES	YES	UAP	YES	B		
11/7/2005	GLGC	PINDO PALM DR TERM# 344	DAMAGED TERMINAL			NO			YES	B		
	GLGC	POLE# 21107	POLE IS BROKEN AND CA NEEDS TO BE REMOVED			NO			YES	A	ON BECK BLVD AT POLE #5183	
	GLGC	POLE# 21186-168 AND 21169-170	TREE RESTING ON A 100 PR CA			NO			YES	A	AT THE END OF BECK BLVD. TAKE A RIGHT DOWN NEWMAN DR AT THE POLE IS AT THE END OF THE STREET.	
11/7/2005	GLGC	RADIO RD TERM# 23849	DAMAGED TERMINAL DOOR WILL NOT CLOSE			NO			YES	B		
10/31/2005	GLGC	REAR OF 4249 21ST AV SW	200 PAIR AERIAL CA SEVERED AND DOWN			NO			YES	A	THIS HAS BECOME AN EXECUTIVE COMPLAINT	
11/7/2005	GLGC	SABAL LAKES DR TERM# 177	DAMAGED TERMINAL			NO			YES	B		
11/7/2005	GLGC	SABAL LAKES DR TERM# 19830	DAMAGED TERMINAL			NO			YES	B		
	GLGC	SC6000 IPID 16789	AT SUNSHINE BLVD & 20TH PL SW WA# 39189522		39189522	YES	YES	SPL	YES	B		
	GLGC	SMITH RD	1 POLE BEFORE TURN @ NURSERY TERMINAL COVER IS GONE & TREE IS ON THE CABLE			NO			YES	A		
10/31/2005	GLGC	WHITE BLVD	THE POWER COMPANY HAS REMOVED THEIR FACILITIES FROM THE DAMAGED POLE ROUTE. THE POLES HAVE BEEN TOPPED AND WE NEED TO MOVE OUR FACILITIES TO THE NEW POLE ROUTE.			NO			YES	A		
	GLGC	X-BOX 3040 IPID 13392	43RD ST TERR SW & 22ND AVE SW BOX IS DAMAGED		39200310	YES	YES	PLC	YES	B	Refer to Eng	
	GLGC	X-BOX 3090 IPID 13960	27TH CT SW & 44TH ST SW BOX WAS DAMAGED BY TREES.		39200311	YES	YES	PLC	YES	B	Refer to Eng	
	GLGC	X-BOX 6001 IPID 27519	GREEN BLVD, LOGAN BLVD PAIR GAIN SITE X-BOX DAMAGED		39200313	YES	YES	SPL	YES	B	Refer to Eng	
11/20/2005	GLGC	IPID 29979 CORNER OF 43RD AV NE & EVERGLADES	PEDESTAL LOST THE LID			NO			YES	B	COMPLETED 11-18-05	
12/12/2005	GLGC	117980	ENERGIZED CA		39201630	YES	YES	PLC	YES	B		
12/12/2005	GLGC	GG BLVD BETWEEN MAX HASSE AND THE SCHOOL	1248 MISSING DOORS		39200930	YES	YES	SPL	YES	B		
12/12/2005	GLGC	27TH ST SW AND GG BLVD	1248 NEEDS REPLACED		39200930	YES	YES	SPL	YES	B		
12/12/2005	GLGC	1797 COLLIER BLVD BEHIND CIRCLE K	ENERGIZED AERIAL CA		39201434	YES	YES	PLC	YES	A		
12/15/2005	GLGC	WOODREST DR OFF IMMOKALEE RD	1ST POLE RIGHT, RISER NEEDS FIXING			NO			YES	A		
12/15/2005	GLGC	WOODREST DR OFF IMMOKALEE RD	2ND POLE 26439 PLACE SLICK REHAB CA 50 PAIR			NO			YES	A		
12/15/2005	GLGC	WOODREST DR OFF IMMOKALEE RD	3RD POLE 26440 PLACE SLICK REHAB CA 50 PR			NO			YES	A		
12/15/2005	GLGC	WOODREST DR OFF IMMOKALEE RD	4TH POLE 26441 PLACE SLICK REHAB CA 50 PR, MIDSPAN NEEDS SLICK, CA REHAB			NO			YES	A		
12/15/2005	GLGC	WOODREST DR OFF IMMOKALEE RD	5TH POLE 26442 PLACE SLICK REHAB CA 50 PR			NO			YES	A		
12/15/2005	GLGC	WOODREST DR OFF IMMOKALEE RD	6TH POLE 26443 PLACE SLICK REHAB CA 50 PR			NO			YES	A		
12/15/2005	GLGC	WOODREST DR OFF IMMOKALEE RD	7TH POLE 26444 PLACE SLICK REHAB CA 50 PR			NO			YES	A		
12/15/2005	GLGC	WOODREST DR OFF IMMOKALEE RD	8TH POLE 26445 REPAIR 2 CLOSURE CLO SECTION			NO			YES	A		
12/15/2005	GLGC	WOODREST DR OFF IMMOKALEE RD	9TH POLE 26446 REPAIR 2 CLOSURE CLO SECTION			NO			YES	A		

DECLASSIFIED

820000

WILMA PLANT SURVEY

DATE	EXCH	IPID OR ADDRESS	DESCRIPTION	OOS	WA NUMBER	ENG REQUIRE	Engr Compl	WA Status	COMPLETE	A / B	REMARKS
11/2/2005	IMKL	1 DUPREE GRADE RD TERM# 28	1248 DESTROYED TOP OF TERM MISSING			NO			YES	B	
11/2/2005	IMKL	1003 WALKINGSTICK LN	AERIAL CA STRETCHED BY TREES			NO			YES	A	
11/2/2005	IMKL	1004 PALM DR	AERIAL CA DAMAGED VERY LOW		39199996	YES	YES	PLC	YES	A	TEMP SVC
	IMKL	1005 PALM DR	AERIAL CABLE DOWN DUE TO TREES		39199996	YES	YES	PLC	YES	A	
11/2/2005	IMKL	1009 29TH ST N	AERIAL CA LOW TREES ON IT			NO			YES	A	
11/2/2005	IMKL	1009 WARDEN LN	TREES ON AERIAL CA			NO			YES	A	
	IMKL	101 2ND ST N	CPL-6 LID OFF			NO			YES	B	
11/2/2005	IMKL	101 DIXIE AV W TERM# 103	CAD-6 LID OFF			NO			YES	B	
11/2/2005	IMKL	1010 BAKER ST TERM# 19642	KNOCKED OVER			NO			YES	B	WAITING ON FPL POLES
11/2/2005	IMKL	1010 MONROE ST	AERIAL CA DAMAGED			NO			YES	A	
11/2/2005	IMKL	1011 WLAKINGSTICK LN	TREES ON AERIAL CA BOOT MISSING			NO			YES	A	
	IMKL	1014 RINGO LN	TREES ON AERIAL CABLE			NO			YES	A	
11/2/2005	IMKL	1014 WARDEN LN	TREES ON AERIAL CA			NO			YES	A	
11/2/2005	IMKL	1016 PALM DR	AERIAL CA DAMAGED		39199996	YES	YES	PLC	YES	A	TEMP SVC
11/2/2005	IMKL	1018 BAKER ST TERM# 19623	KNOCKED OVER			NO			YES	B	
11/2/2005	IMKL	101 RANCH 1 RD	AERIAL CA DAMAGED			NO			YES	A	PRS DAMAGED
	IMKL	102 7TH ST N	OLD CAD-4 KNOCKED OVER			NO			YES	B	
11/2/2005	IMKL	1025 29TH ST N	AERIAL CA DAMAGED BY TREES			NO			YES	A	
11/2/2005	IMKL	1025 CHADWICK CIR	CPL-6 KNOCKED OVER			NO			YES	B	
11/2/2005	IMKL	1025 MAIN ST W	AERIAL CA DAMAGED BY TREES			NO			YES	A	
11/2/2005	IMKL	1026 RINGO LN	AERIAL CA DAMAGED			NO			YES	A	CABLE STRETCHED
11/2/2005	IMKL	1027 WARDEN LN	TREES ON AERIAL CA			NO			YES	A	
	IMKL	1031 PALM DR	TREES ON AERIAL CABLE		39199996	YES	YES	PLC	YES	A	REPLACE (ASAP)
	IMKL	1036 WARDEN LN	TREES ON AERIAL CABLE			NO			YES	A	
11/2/2005	IMKL	1036 WARDEN LN	TREES ON AERIAL CA			NO			YES	A	
11/2/2005	IMKL	106 6TH ST S	CPL-6 LID MISSING			NO			YES	B	LAKES OF ESTERO DEVELOPMENT. - REPLACE CPL-6
	IMKL	106 BOSTON AVE	CABLE STRETCHED			NO			YES	A	NEEDS TO BE BURIED

DECLASSIFIED

000029

WILMA PLANT SURVEY

DATE	EXCH	IPID OR ADDRESS	DESCRIPTION	OOS	WA NUMBER	ENG REQUIRE	Engr Compl	WA Status	COMPLETE	A / B	REMARKS
	IMKL	107 3RD ST N	AERIAL CABLE HANGING LOW DUE TO TREES ON IT			NO			YES	A	
	IMKL	107 5TH ST N	CPL-6 KNOCKED OVER			NO			YES	B	
11/2/2005	IMKL	107 MAIN ST W	AERIAL CA DAMAGED BY TREES			NO			YES	A	
11/2/2005	IMKL	1097 MAIN ST W	AERIAL CA DAMAGED BY TREES			NO			YES	A	
	IMKL	110 FIRST ST	PED 114 IS UPROOTED ALONG WITH A TREE			NO			YES	B	TREE NEEDS TO BE REMOVED BEFORE REPAIRS CAN BE MADE
11/2/2005	IMKL	1108 MONROE ST	AERIAL CA DAMAGED BY TREES			NO			YES	A	
11/2/2005	IMKL	111 4TH ST S TERM# 114	CPL-8 KNOCKED OVER			NO			YES	B	
	IMKL	111 5TH ST N	OLD CAD-4 LID MISSING			NO			YES	B	
	IMKL	1121 S 5TH	CPL 10 DAMAGED		39199992	YES	YES	SFA	YES	B	TEMP SVC
	IMKL	117 5TH ST N	OLD CAD-4 LID MISSING			NO			YES	B	
	IMKL	118 3RD ST N	AERIAL DROP DOWN			NO			YES	A	
11/2/2005	IMKL	1184 APPELMINT	CPL-12 KNOCKED OVER			NO			YES	B	
11/2/2005	IMKL	1196 APPELMINT	CAD-6 KNOCKED OVER			NO			YES	B	
11/2/2005	IMKL	1197 BANANA ST	CAD-6 KNOCKED OVER			NO			YES	B	LID DESTROYED
11/2/2005	IMKL	1201 BANANA ST	CAD-6 KNOCKED OVER			NO			YES	B	
	IMKL	1202 MIMOSA DR	TREES ON AERIAL CABLE			NO			YES	A	
	IMKL	1203 MIMOSA DR	TREES ON AERIAL CABLE			NO			YES	A	
	IMKL	121 1ST ST N	CPL-6 KNOCKED OVER			NO			YES	B	
	IMKL	121 3RD ST N	AERIAL BOOT MISSING			NO			YES	A	
	IMKL	121 6TH ST N	CPL-12 KNOCKED OVER			NO			YES	B	
11/2/2005	IMKL	1216 LEE ST	CAD-4 LID MISSING			NO			YES	B	
11/2/2005	IMKL	1220 BANANA ST	CAD-6 KNOCKED OVER			NO			YES	B	
	IMKL	123 4TH ST N	OLD CAD-12 LID MISSING			NO			YES	B	
	IMKL	12TH ST SE	PED 1296 WEST SPAN ACROSS STREET HAS TREES ON IT			NO			YES	A	
10/26/2005	IMKL	12TH ST SE N OF DELAWARE	TERM# 1291 TREES ON AERIAL CA			NO			YES	A	
10/26/2005	IMKL	12TH ST SE N OF DELAWARE	TERM# 2680 AERIAL TERMINAL IS DAMAGED			NO			YES	A	
11/2/2005	IMKL	1302 IMMOKALEE DR TERM# 15844	CAD-8 DAMAGED	Y		NO			YES	B	

DECLASSIFIED

030000

WILMA PLANT SURVEY

DATE	EXCH	IPID OR ADDRESS	DESCRIPTION	OOS	WA NUMBER	ING REQUIRE	Engr Compl	WA Status	COMPLETE	A / B	REMARKS
	IMKL	1306 PLUM ST	AERIAL BOOT MISSING		39203190	YES	YES	NO WOPD	YES	A	
	IMKL	1309 PEAR ST	TREES ON AERIAL CABLE		39203190	YES	YES	NO WOPD	YES	A	TEMP SVC
	IMKL	1310 PLUM ST	AERIAL BOOT COVERED BY TREE		39203190	YES	YES	NO WOPD	YES	A	
	IMKL	1312 PLUM ST	AERIAL BOOT MISSING		39203190	YES	YES	NO WOPD	YES	A	
	IMKL	1312 PLUM ST	AERIAL BOOT MISSING		39203190	YES	YES	NO WOPD	YES	A	
	IMKL	1313 TANGERINE ST	TREES ON AERIAL CABLE		39203191	YES	YES	NO WOPD	YES	A	TEMP SVC
	IMKL	1314 PEAR ST	TREES ON AERIAL CABLE		39203190	YES	YES	NO WOPD	YES	A	TEMP SVC
	IMKL	1321 APPLE ST	AERIAL CABLE VERY LOW		39203190	YES	YES	NO WOPD	YES	A	TEMP SVC
	IMKL	133 7TH ST N	CPL-6 KNOCKED OVER			NO			YES	B	
11/2/2005	IMKL	1332 DUPREE GRADE RD	AERIAL CA PULLED FROM BOOT			NO			YES	A	
11/2/2005	IMKL	1346 DUPREE GRADE RD	AERIAL CA DOWN DUE TO TREES			NO			YES	A	
	IMKL	1401 TANGERINE ST	TREES ON AERIAL CABLE		39203191	YES	YES	NO WOPD	YES	A	TEMP SVC
	IMKL	1402 APPLE ST	AERIAL CABLE VERY LOW - TREES ON IT		39203191	YES	NO	NO W/O	YES	A	TEMP SVC
	IMKL	1406 TANGERINE ST	POLE BROKE AERIAL CABLE VERY LOW		39203191	YES	YES	NO WOPD	YES	A	TEMP SVC
11/2/2005	IMKL	1408 CARSON RD	AERIAL CA VERY LOW			NO			YES	A	
	IMKL	1410 PEAR ST	PALM TREE ON AERIAL CABLE		39203190	YES	YES	NO WOPD	YES	A	TEMP SVC
	IMKL	1410 PLUM ST	AERIAL BOOT MISSING		39199996	YES	YES	NO WOPD	YES	A	
	IMKL	1410 PLUM ST	AERIAL BOOT MISSING			NO			YES	A	
11/2/2005	IMKL	1412 CARSON RD UNIT 2,4,3,6,5,1	AERIAL CABLE DAMAGED			NO			YES	A	
11/2/2005	IMKL	1432 DUPREE GRADE RD	AERIAL BOOT MISSING, DAMAGED CA			NO			YES	A	CABLE STRETCHED
11/2/2005	IMKL	1509 IMMOKALEE DR UNIT F1	CPL-6 KNOCKED OVER	Y		NO			YES	B	
11/2/2005	IMKL	15600 RANCH NURSERY RD	AERIAL CA DAMAGED			NO			YES	A	
11/2/2005	IMKL	1600 7TH AV	AERIAL CA DAMAGED BY FALLEN TREE			NO			YES	A	
11/2/2005	IMKL	1605 CARSON RD	AERIAL CA DAMAGED			NO			YES	A	
11/2/2005	IMKL	1633 ELM HAMMOCK CIR	CPL-6 KNOCKED OVER			NO			YES	B	
11/2/2005	IMKL	1640 O'QUINN RD	AERIAL BOOT MISSING, CABLE IS CUT			NO			YES	A	
11/2/2005	IMKL	1650 O'QUINN RD	AERIAL BOOT MISSING INSIDE GATED AREA			NO			YES	A	

DECLASSIFIED

1000031

WILMA PLANT SURVEY

DATE	EXCH	IPID OR ADDRESS	DESCRIPTION	OOS	WA NUMBER	ING REQUIRE	Engr Compl	WA Status	COMPLETE	A / B	REMARKS
11/2/2005	IMKL	1704 O'QUINN RD	POLE ALMOST BROKEN IN HALF			NO			YES	A	
10/25/2005	IMKL	1706 IMMOKALEE DR	POLE LEANING			NO			YES	A	
11/2/2005	IMKL	1706 IMMOKALEE DR	AERIAL CA LOOSE POLE IS LEANING BAD BROKE AT BASE			NO			YES	A	
11/2/2005	IMKL	1917 ALEXANDER CIR	CPL-12 KNOCKED OVER	Y		NO			YES	B	
	IMKL	200 BLOCK S 3RD ST	NEED BURIED			NO			YES	A	
	IMKL	202 S 3RD	DAMAGED TERM - REPLACE - GOOD CANDIDATE TO BURY		39199992	YES	YES	SFA	YES	B	
11/2/2005	IMKL	203 3RD ST S TERM # 201	CPL-6 DESTROYED			NO			YES	B	
	IMKL	203 5TH ST N	OLD CAD-4 KNOCKED OVER			NO			YES	B	
11/2/2005	IMKL	2043 BELL CIR	CAD-6 KNOCKED OVER			NO			YES	B	
	IMKL	205 6TH ST N	OLD CAD-4 KNOCKED OVER			NO			YES	B	
11/2/2005	IMKL	205 BOSTON AV	CAD-6 KNOCKED OVER			NO			YES	B	
11/2/2005	IMKL	205 CALLE AMISTAD ST	AERIAL CA DAMAGED BY TREES			NO			YES	A	
11/2/2005	IMKL	2055 BELL CIR	CAD-4 KNOCKED OVER			NO			YES	B	
11/2/2005	IMKL	2064 BELL CIR	CAD-4 KNOCKED OVER			NO			YES	B	
11/2/2005	IMKL	2075 BELL CIR	CAD-6 KNOCKED OVER			NO			YES	B	
11/2/2005	IMKL	2079 BELL CIR	CAD-6 KNOCKED OVER			NO			YES	B	
11/2/2005	IMKL	2082 BELL CIR	TWO CAD-4 KNOCKED OVER			NO			YES	B	
11/2/2005	IMKL	2083 BELL CIR	CAD-6 KNOCKED OVER			NO			YES	B	
11/2/2005	IMKL	2087 BELL CIR	CAD-6 KNOCKED OVER			NO			YES	B	
	IMKL	209 2ND ST N	CPL-6 DESTROYED - CABLE EXPOSED			NO			YES	B	
	IMKL	209 7TH ST N	OLD CAD-4 KNOCKED OVER			NO			YES	B	
	IMKL	209 S 7TH ST	PINE RIPPED OUT REPLACE TERM			NO			YES	B	
	IMKL	210 2ND ST	POLE 991.40		39199994	YES	YES	SFA	YES	A	TEMP SVC
	IMKL	210 2ND ST N	OLD CAD-4 LID OFF		39199992	YES	YES	SFA	YES	B	TEMP SVC
11/2/2005	IMKL	210 2ND ST S	CAD-6 CABLE IN STANDING WATER			NO			YES	B	
	IMKL	210 S 5TH	RELASH BROKEN SPANS		39199992	YES	YES	SFA	YES	A	TEMP SVC
11/2/2005	IMKL	2103 BELL CIR	CAD-6 LID MISSING			NO			YES	B	

DECLASSIFIED

0000032

WILMA PLANT SURVEY

DATE	EXCH	IPID OR ADDRESS	DESCRIPTION	OOS	WA NUMBER	ING REQUIRE	Engr Compl	WA Status	COMPLETE	A / B	REMARKS
11/2/2005	IMKL	2107 BELL CIR	CAD-6 KNOCKED OVER			NO			YES	B	CAD IS DESTROYED
	IMKL	211 3RD ST N	OLD CAD-6 LID MISSING			NO			YES	B	
11/2/2005	IMKL	2111 BELL CIR	CAD-6 KNOCKED OVER			NO			YES	B	
11/2/2005	IMKL	216 4TH ST S TERM # 210	CPL-8 KNOCKED OVER			NO			YES	B	
11/2/2005	IMKL	216 4TH ST S TERM# 204	CPL-8 KNOCKED OVER			NO			YES	B	
11/2/2005	IMKL	218 2ND ST S	AERIAL CA STRETCHED & CAD-6 IN STANDING WATER		39199994	YES	YES	SFA	YES	A	
	IMKL	218 4TH ST N	OLD CAD-4 LID MISSING			NO			YES	B	
11/2/2005	IMKL	219 15TH ST N	1248 COVER BLOWN OFF CABLE DAMAGED	Y		NO			YES	B	
	IMKL	219 1ST ST N	1248 DOORS BLOWN OFF	Y		NO			YES	B	
11/2/2005	IMKL	2209 CHADWICK CIR	CPL-6 KNOCKED OVER			NO			YES	B	
11/2/2005	IMKL	2213 CHADWICK CIR	CPL-6 KNOCKED OVER			NO			YES	B	
11/2/2005	IMKL	2221 CHADWICK CIR	CPL-12 KNOCKED OVER			NO			YES	B	
	IMKL	2228 CHADWICK CIR	CPL-8 DESTROYED CABLE EXPOSED			NO			YES	B	NEEDS TO BE REPLACED
	IMKL	225 7TH ST N	OLD CAD-4 KNOCKED OVER - NO GROUND			NO			YES	B	
	IMKL	225 8TH ST N	CPL-6 KNOCKED OVER - DESTROYED			NO			YES	B	
11/2/2005	IMKL	2289 CHADWICK CIR TERM# 35	CPL-12 DESTROYED CA EXPOSED			NO			YES	B	
11/2/2005	IMKL	2305 PHYLLIS DR	AERIAL CA DAMAGED BY BROKEN POLE			NO			YES	A	
11/2/2005	IMKL	2313 PHYLLIS DR	AERIAL CA LOW DUE TO TREES ON IT			NO			YES	A	
11/2/2005	IMKL	2357 CHERRY LN	CAD-6 KNOCKED OVER	Y		NO			YES	B	
11/2/2005	IMKL	2425 GARDEN LAKES CIR TERM# 504	CPL-6 KNOCKED OVER			NO			YES	B	
	IMKL	2502 LK TRAFFORD RD	AERIAL CABLE VERY LOW		39199996	YES	YES	PLC	YES	A	
11/2/2005	IMKL	2721 STATE ST	TREES ON AERIAL CA			NO			YES	A	CABLE STRETCHED
11/2/2005	IMKL	2769 STATE ST	TREES PULLING AERIAL CA DOWN			NO			YES	A	ALL AERIAL CA IS BAD
	IMKL	2806 EL PASO TR	AERIAL CABLE TREES ON IT			NO			YES	A	
11/2/2005	IMKL	2809 STATE ST	TREES PULLING AERIAL CA DOWN			NO			YES	A	ALL AERIAL CA IS BAD
11/2/2005	IMKL	2900-3206 CURRY RD	ALL AERIAL CA DOWN, DAMAGED			NO			YES	A	
11/2/2005	IMKL	2903-3601 WESTCLOX ST	ALL AERIAL CA DAMAGED			NO			YES	A	CABLE STRETCHED

DECLASSIFIED

000033

WILMA PLANT SURVEY

DATE	EXCH	IPID OR ADDRESS	DESCRIPTION	OOS	WA NUMBER	ING REQUIRE	Engr Compl	WA Status	COMPLETE	A / B	REMARKS
	IMKL	2909 WEST CLOX ST	AERIAL SPLICE CASE OPEN			NO			YES	A	
	IMKL	291 12TH ST SE	NEXT TO BE AWARE OF DOG SIGN DROP WIRE IS DOWN			NO			YES	A	
11/2/2005	IMKL	30 O'QUINN RD	AERIAL BOOT MISSING			NO			YES	A	
	IMKL	300 BLOCK S 3RD ST	POLES DOWN - 300 PR STRETCHED			NO			YES	A	REPLACE CA
	IMKL	300 BLOCK S 6TH ST	AERIAL STRETCHED			NO			YES	A	NO GOOD - REPLACE
	IMKL	300 BLOCK S 7TH ST	N & S SIDES NEED BURIED			NO			YES	A	
11/2/2005	IMKL	3001 ALAMO DR	AERIAL CA LOW DUE TO TREES ON IT			NO			YES	A	
11/2/2005	IMKL	301 9TH ST S	CAD-4 DESTROYED			NO			YES	B	
	IMKL	302 S 3RD	DAMAGED TERM - REPLACE - GOOD CANDIDATE TO BURY	Y	39199992	YES	YES	SFA	YES	B	
main	IMKL	303 12TH ST SE	CABLE NEEDS RE-LASHED 1 SPAN			NO			YES	A	
11/2/2005	IMKL	308 18TH ST N	TREE ON AERIAL CA			NO			YES	A	
11/2/2005	IMKL	308 20TH ST N	TREE ON AERIAL CA			NO			YES	A	
	IMKL	308 4TH ST S	CPL-6 KNOCKED OVER			NO			YES	B	
11/2/2005	IMKL	308 WASHINGTON AV	TREE ON AERIAL CA			NO			YES	A	
11/2/2005	IMKL	310 20TH ST N	AERIAL BOOT MISSING		39199994	YES	YES	SFA	YES	A	TEMP SVC
11/2/2005	IMKL	310 2ND ST S	AERIAL CA DOWN & MISSING COVER			NO			YES	A	
11/2/2005	IMKL	310 4TH ST S	CPL-6 DESTROYED, CA EXPOSED			NO			YES	B	
11/2/2005	IMKL	310 6TH ST S	AERIAL BOOT MISSING			NO			YES	A	
	IMKL	3106 CURRY RD	AERIAL CA TERMINAL NEEDS REPLACEMENT			NO			YES	A	
11/2/2005	IMKL	311 12TH ST SE	AERIAL BOOT MISSING. TREES ON AERIAL CA			NO			YES	A	
11/2/2005	IMKL	311 CALLE AMISTAD ST	AERIAL CA PULLED OUT OF AERIAL BOOT			NO			YES	A	
11/2/2005	IMKL	312 6TH ST S	AERIAL BOOT PULLED IN FRONT OF POLE			NO			YES	A	
	IMKL	312 S 3RD	RELASH CA - GOOD CANDIDATE TO BURY		39199992	YES	YES	SFA	YES	A	TEMP SVC
11/2/2005	IMKL	315 MAIN ST W	AERIAL CA DAMAGED BY TREES			NO			YES	A	
11/2/2005	IMKL	318 20TH ST N	AERIAL BOOT DAMAGED			NO			YES	A	
11/2/2005	IMKL	318 6TH ST S	TREES ON AERIAL CA			NO			YES	A	
11/2/2005	IMKL	318 7TH ST S	AERIAL BOOT MISSING			NO			YES	A	

DECLASSIFIED

000034

WILMA PLANT SURVEY

DATE	EXCH	IPID OR ADDRESS	DESCRIPTION	OOS	WA NUMBER	ING REQUIRE	Engr Compl	WA Status	COMPLETE	A / B	REMARKS
11/2/2005	IMKL	318 WASHINGTON AV	TREE ON AERIAL CA			NO			YES	A	
11/2/2005	IMKL	320 7TH ST S	AERIAL BOOT MISSING			NO			YES	A	
	IMKL	320 N 1ST ST	PED 318 COVER IS GONE	Y		NO			YES	B	
	IMKL	3203, 3205, 3355 & 3315 WEST CLOX ST	TREE LIMBS ON AERIAL CABLE S. SIDE OF ROAD ALSO AT PED 3109 TREE LIMBS ON AERIAL CABLE S. SIDE.			NO			YES	A	
11/2/2005	IMKL	321 12TH ST SE	AERIAL CA TWISTED WITH CA TV			NO			YES	A	
11/2/2005	IMKL	322 2ND ST S	AERIAL BOOT OPEN, CA IS BAD		39199994	YES	YES	SFA	YES	A	TEMP SVC
11/2/2005	IMKL	322 6TH ST S	AERIAL BOOT MISSING			NO			YES	A	
11/2/2005	IMKL	334 8TH ST S	TREES ON AERIAL CA			NO			YES	A	CABLE STRETCHED
11/2/2005	IMKL	3404 WESTCLOX ST	AERIAL CA DAMAGED BY TREES			NO			YES	A	
11/2/2005	IMKL	3409 CARSON RD	AERIAL CA DAMAGED			NO			YES	A	
11/2/2005	IMKL	3413 CARSON RD	AERIAL CA DAMAGED BY TREES			NO			YES	A	CABLE STRETCHED
11/2/2005	IMKL	358 8TH ST S	TREES ON AERIAL CA			NO			YES	A	CABLE STRETCHED
	IMKL	404 S. 5TH ST	S. OF PD 404 CABLE SPAN DOWN			NO			YES	A	
11/2/2005	IMKL	406 11TH ST SE	TREES ON AERIAL CA		39199992	YES	YES	SFA	YES	A	TEMP SVC
	IMKL	406 TO S 3RD ST	AERIAL SPL CA BLOWN - GOOD CANDIDATE TO BURY - GET OFF POWER POLES		39199992	YES	YES	SFA	YES	A	TEMP SVC
11/2/2005	IMKL	406 WASHINGTON AV	TREE ON AERIAL CA			NO			YES	A	
	IMKL	410 S 5TH	ANCHOR PULLED OUT, LAST TWO SPANS DOWN		39199992	YES	YES	SFA	YES	A	TEMP SVC
11/2/2005	IMKL	411 11TH ST SE	CAD-6 TORE DOWN BY TREES			NO			YES	A	
11/2/2005	IMKL	412 11TH ST SE	TREE ON AERIAL CA			NO			YES	A	TEMP SVC
11/2/2005	IMKL	414 11TH ST SE	AERIAL BOOT & CA TORE DOWN BY TREES			NO			YES	A	
	IMKL	416 3RD ST S	AERIAL SPL CA BLOWN - GOOD CANDIDATE TO BURY - GET OFF POWER POLES		39199992	YES	YES	SFA	YES	A	TEMP SVC
11/2/2005	IMKL	418 11TH ST SE	TREES ON AERIAL CA			NO			YES	A	
	IMKL	418 S 3RD ST	400 BLOCK ALL DROPS DOWN			NO			YES	A	
11/2/2005	IMKL	420 2ND ST S POLE # 982-50	AERIAL CA ON BAD POLE		39199994	YES	YES	SFA	YES	A	TEMP SVC
11/2/2005	IMKL	422 JONES ST	TREE ON AERIAL CA			NO			YES	A	
11/2/2005	IMKL	423 TAYLOR ST UNIT 19	AERIAL CA LOW DUE TO POLE DAMAGE			NO			YES	A	
11/2/2005	IMKL	424 NEW MARKET RD E	CAD-10 LID MISSING			NO			YES	B	

DECLASSIFIED

000035



WILMA PLANT SURVEY

DATE	EXCH	IPID OR ADDRESS	DESCRIPTION	OOS	WA NUMBER	ENG REQUIRE	Engr Compl	WA Status	COMPLETE	A / B	REMARKS
11/2/2005	IMKL	426 SCHOOL DR	TREE ON AERIAL CA & AERIAL BOOT MISSING			NO			YES	A	
11/2/2005	IMKL	4885 HALL RD	AERIAL DAMAGED BY BROKEN POLE			NO			YES	A	
11/2/2005	IMKL	4909 COUNTY LINE RD 858-A	ALL AERIAL CA DAMAGED FROM 858 TO 4909			NO			YES	A	
	IMKL	500 BREEZEWOOD DR	TREES ON AERIAL CABLE			NO			YES	A	Pending FPL
11/2/2005	IMKL	500 PALM RIDGE DR	TREE ON AERIAL CA			NO			YES	A	CABLE STRETCHED
	IMKL	504 PALMETTO AVE	TREES ON AERIAL CABLE			NO			YES	A	
11/2/2005	IMKL	505 ADAMS AV W	TREE ON AERIAL CA			NO			YES	A	
11/2/2005	IMKL	505 EUSTIS AV W	TREES ON AERIAL CA			NO			YES	A	CABLE STRETCHED
	IMKL	506 BREEZEWOOD DR	AERIAL CABLE VERY LOW			NO			YES	A	Pending FPL
	IMKL	508 WASHINGTON AVE	TREE ON AERIAL CA			NO			YES	A	
11/2/2005	IMKL	509 STOKES AV	AERIAL CA LOW DUE TO TREES ON IT			NO			YES	A	
	IMKL	510 S 5TH	SLACK GUY, TREE DOWN SPAN BROKEN		39199994	YES	YES	SFA	YES	A	TEMP SVC
	IMKL	5102 BASS RD	TREES ON AERIAL CABLE			NO			YES	A	
	IMKL	5102 QUAIL ROOST RD	POLE DOWN, CABLE DOWN			NO			YES	A	
	IMKL	5103 BASS RD	TREES ON AERIAL CABLE			NO			YES	A	
	IMKL	5105 DEER RUN RD	TREES ON AERIAL CABLE			NO			YES	A	
	IMKL	5115 DEER RUN RD	TREES ON AERIAL CABLE			NO			YES	A	
11/2/2005	IMKL	5116 BASS RD	POLES DOWN AERIAL CA DAMAGED PRS PULLED APART			NO			YES	A	
	IMKL	5116 QUAIL ROOST RD	POLE DOWN, CABLE DOWN			NO			YES	A	
11/2/2005	IMKL	5120 BASS RD	AERIAL CA ON GROUND, DAMAGED PULLED OFF POLE			NO			YES	A	
11/2/2005	IMKL	5124 BASS RD	AERIAL BOOT PULLED OFF POLE, CA ON THE GROUND			NO			YES	A	
11/2/2005	IMKL	513 EUSTIS AV W	AERIAL CA VERY LOW			NO			YES	A	CABLE STRETCHED
11/2/2005	IMKL	513 EUSTIS AV W	AERIAL CA VERY LOW			NO			YES	A	CABLE STRETCHED
11/2/2005	IMKL	521 EUSTIS AV W	AERIAL CA VERY LOW			NO			YES	A	POLE DOWN
11/2/2005	IMKL	521 EUSTIS AV W	AERIAL CA VERY LOW			NO			YES	A	POLE DOWN
11/2/2005	IMKL	550 19TH ST N UNIT 7	CPL-6 KNOCKED OVER			NO			YES	B	
11/2/2005	IMKL	575 EL PASO TR	TREES ON AERIAL CA			NO			YES	A	

DECLASSIFIED

000000

WILMA PLANT SURVEY

DATE	EXCH	IPID OR ADDRESS	DESCRIPTION	OOS	WA NUMBER	ENG REQUIRE	Engr Compl	WA Status	COMPLETE	A / B	REMARKS
11/2/2005	IMKL	585 EL PASO TR	AERIAL CA DAMAGED BY TREES			NO			YES	A	
	IMKL	601 BREEZEWOOD DR	AERIAL BOOT MISSING			NO			YES	A	Pending FPL
	IMKL	602 BREEZEWOOD	TREES ON PWR LINE & DROP (REAR EASEMENT)			NO			YES	A	
	IMKL	603 11TH ST SE	ONE CLOSURE IS OPEN ONE IS MISSING THE LID	Y		NO			YES	B	
	IMKL	604 BREEZEWOOD DR	TREES ON AERIAL CABLE			NO			YES	A	Pending FPL
	IMKL	604 S 5TH	CABLE LOW OVER TWO DRIVES		39199992	YES	YES	SFA	YES	A	Not Service affecting
11/2/2005	IMKL	605 MAIN ST W	AERIAL CA DAMAGED BY TREES			NO			YES	A	
10/26/2005	IMKL	607 13TH ST SE/REAR	TREE ON AERIAL CA			NO			YES	A	
11/2/2005	IMKL	607 GLADE ST	AERIAL CA LOW TREE ON CA			NO			YES	A	
11/2/2005	IMKL	608 PALM RIDGE DR	TREE ON AERIAL CA			NO			YES	A	CABLE STRETCHED
	IMKL	614 S 5TH	CABLE LOW OVER TWO DRIVES		39199992	YES	YES	SFA	YES	A	Not Service affecting
11/2/2005	IMKL	6160 PRINGLE LN	AERIAL CA DAMAGED			NO			YES	A	
11/2/2005	IMKL	617 9TH ST N	CPL-10 KNOCKED OVER DAMAGED			NO			YES	B	
11/2/2005	IMKL	617 PALMETTO AV	AERIAL CA VERY LOW			NO			YES	A	CABLE STRETCHED
	IMKL	622 9TH ST S	PED 609 DROPS ARE DOWN IN FRONT OF PINK TRAILER			NO			YES	B	
11/2/2005	IMKL	624 CLIFFOR ST	AERIAL CA LOW DUE TO DAMAGED POLES			NO			YES	A	
11/2/2005	IMKL	624 CLIFFOR ST	CAD-6 KNOCKED OVER, AERIAL CA PROTECTOR OFF			NO			YES	A	
11/2/2005	IMKL	629 DOCK AV	CPL-6 KNOCKED OVER	Y		NO			YES	B	
11/2/2005	IMKL	629 EL PASO TR	AERIAL CA DAMAGED DUE TO TREES			NO			YES	A	
11/2/2005	IMKL	639 9TH ST S	CAD-4 KNOCKED OVER			NO			YES	B	
11/2/2005	IMKL	6390 PRINGLE LN	AERIAL CA DAMAGED BY TREES			NO			YES	A	
11/2/2005	IMKL	654 EL PASO TR	AERIAL CA IN BACK YARD DAMAGED			NO			YES	A	
	IMKL	709 BREEZEWOOD DR	AERIAL CABLE DOWN DUE TO TREES ON IT			NO			YES	A	Pending FPL
11/2/2005	IMKL	711 IMMOKALEE DR	CAD-4 LID MISSING			NO			YES	B	
	IMKL	713 2ND AVE N	UNIT #6 CPL 6 KNOCKED OVER	Y		NO			YES	B	
11/2/2005	IMKL	746 EL PASO TR	TREES ON CAD-6	Y		NO			YES	B	
11/2/2005	IMKL	753 EL PASO TR	TREES ON AERIAL CA			NO			YES	A	

DECLASSIFIED

000037

WILMA PLANT SURVEY											
DATE	EXCH	IPID OR ADDRESS	DESCRIPTION	OOS	WA NUMBER	ENG REQUIRE	Engr Compl	WA Status	COMPLETE	A / B	REMARKS
	IMKL	803 BREEZEWOOD	REAR EASEMENT TREES ON CABLE			NO			YES	A	
11/2/2005	IMKL	803 MAIN ST W	AERIAL CA DAMAGED BY TREES			NO			YES	A	
11/2/2005	IMKL	804 PALM RIDGE DR	TREE ON AERIAL CA			NO			YES	A	CABLE STRETCHED
11/2/2005	IMKL	814 GRACE CT	CAD-6 KNOCKED OVER			NO			YES	B	
11/2/2005	IMKL	815 GRACE CT	CAD-6 KNOCKED OVER			NO			YES	B	
11/2/2005	IMKL	818 GRACE CT	CAD-6 KNOCKED OVER			NO			YES	B	
11/2/2005	IMKL	821 MAIN ST W	AERIAL CA DAMAGED BY TREES			NO			YES	A	
11/2/2005	IMKL	8265 CR 858	AERIAL CA DOWN & DAMAGED			NO			YES	A	
11/2/2005	IMKL	8355 CR 858	AERIAL CA DAMAGED			NO			YES	A	
	IMKL	8400 SR 29 S	SUNNYLAND MINING TREE DOWN OVER CANAL			NO			YES	A	
	IMKL	8400 SR 29 SOUTH - SUNNYLAND MINING	TREE DOWN OVER CANAL			NO			YES	A	
11/2/2005	IMKL	846-E	AERIAL CA DOWN RIGHT PAST IMMOKALEE AIRPORT			NO			YES	A	
11/2/2005	IMKL	848 DATE CT	CAD-6 KNOCKED OVER			NO			YES	B	
11/2/2005	IMKL	872 BOOTH CT	CAD-6 KNOCKED OVER			NO			YES	B	
11/2/2005	IMKL	873 BOOTH CT	CAD-6 LID MISSING CA PRS DAMAGED			NO			YES	B	
	IMKL	902 JEFFERSON AVE W	OLD CAD-4 LID MISSING	Y		NO			YES	B	
11/2/2005	IMKL	903 CHARLOTTE ST TERM# 107	CAD-12 MISSING LID, CABLE EXPOSED	Y		NO			YES	B	
11/2/2005	IMKL	906 CLIFFOR ST	CPL-6 DESTROYED & CAD-6 IN BACK DESTROYED CA EXPOSED	Y		NO			YES	B	
11/2/2005	IMKL	910 PALM DR	AERIAL CA IN BACK DAMAGED BAD		39199996	YES	YES	PLC	YES	A	TEMP SVC
11/2/2005	IMKL	910 PALM DR	AERIAL CA ON GROUND		39199996	YES	YES	PLC	YES	A	TEMP SVC
11/2/2005	IMKL	9485 CR 858	AERIAL CA DAMAGED			NO			YES	A	
11/2/2005	IMKL	9500 CR 858	AERIAL CA DAMAGED			NO			YES	A	
	IMKL	9TH ST & MAIN INTERSECTION	AERIAL CA FROM PD 105 EAST ACROSS 9TH ST HAS TREES ON TOP OF IT			NO			YES	A	
11/2/2005	IMKL	ACROSS OF IMMOKALEE MIDDLE SCHOOL TERM# 904	CAD-6 DAMAGED, LID OFF			NO			YES	B	
11/2/2005	IMKL	ADAMS AV W & IMMOKALEE DR	CPL-8 CA HANGING OUT, LID OFF			NO			YES	B	
11/2/2005	IMKL	AVE MARIA BLVD CARSON RD & EDEN AVE SIDE OF THE INTERSECTION	AERIAL CA DAMAGED			NO			YES	A	CA DOWN
	IMKL		CABLE IS DOWN BETWEEN PD 1408 & PD 390. UP1298 AT THE SAME INTERSECTION DOORS WON'T CLOSE.			NO			YES	A	SLICKERED need closure

DECLASSIFIED

000038

WILMA PLANT SURVEY

DATE	EXCH	IPID OR ADDRESS	DESCRIPTION	OOS	WA NUMBER	ENG REQUIRE	Engr Compl	WA Status	COMPLETE	A / B	REMARKS
	IMKL	CARSON RD N / EDEN	3 SPANS DOWN -- REPL W/ BURIED - UP1248 #390 REPL		39203188	YES	YES	PLC	YES	A	AERIAL WORK DONE UPC1248 STILL NEEDS TO BE REPLACED
11/2/2005	IMKL	CHURCH RD	ALL AERIAL CA HAS AC VOLTAGE ON IT			NO			YES	A	
11/2/2005	IMKL	CORNER OF 1ST ST N & IMMOKALEE DR TERM#420	1248 COVER OFF			NO			YES	B	
11/2/2005	IMKL	CORNER OF 6TH ST N & 2ND AV TERM# 601	CPL-14 KNOCKED OVER	Y		NO			YES	B	
11/7/2005	IMKL	CORNER OF 7TH AND ROBERTS	BROKEN TELCO POLE			NO			YES	A	NEED AERIAL DROP BURIED TO 225 7TH ST N
	IMKL	CORNER OF BOSTON & S 3RD ST	TERMINAL 120 DOORS WON'T CLOSE	Y		NO			YES	B	
	IMKL	CORNER OF CARSON RD & CURRY RD	X-BOX 2501 POLE WITH AERIAL CA DOWN ON NW CORNER 1 SPAN.			NO			YES	A	
11/2/2005	IMKL	CORNER OF CHARLOTTE & IMMOKALEE DR	1248 DAMAGED LID			NO			YES	B	
11/2/2005	IMKL	CORNER OF CHARLOTTE ST & NEW MARKET RD X-BOX 1020	DOORS DAMAGED WONT CLOSE	Y		NO			YES	B	
	IMKL	CORNER OF EUSTIS & S 5TH ST	TERMINAL 420 PED IS BURIED	Y		NO			YES	B	
	IMKL	CORNER OF IMMOKALEE DR & N 18TH ST	X-BOX IS DOWN ON ITS SIDE (SC 6000) 4 LARGE BURIED CA INSIDE			NO			YES	B	
	IMKL	CORNER OF N.17TH & IMMOKALEE DR	P711390 SPRINT POLE ON THE CORNER IS LEANING 1 SPAN TO P711-350 (PED # 1706) POLE LEANING WITH AERIAL DROP-DEAD.			NO			YES	A	1 POLE STRAIGHTENED WAITING ON FPL TO STRAIGHTEN 2ND POLE
	IMKL	CORNER OF TAYLOR ST & IMMOKALEE DR	PD 21 LEANING			NO			YES	A	
10/26/2005	IMKL	CR82 W OF SR 29	2 POLES BROKEN 3 SPANS DOWN		39200283	YES	YES	SPL	YES	A	REPLACE WITH BURIED
	IMKL	CURRY RD S / CARSON RD	3 SPANS DOWN, REPL W/ BURIED CA, 3 POLES NEED TO BE REMOVED - BURY CA AND DROPS		39203188	YES	YES	PLC	YES	A	
10/26/2005	IMKL	E DELAWARE AT SCHOOL DR	TERM# 2649-UP1248 NEEDS TO BE REPLACED AER CA IN REAR LOTS OF PEACH, PEAR, PLUM, PAPAYA, TANGERINE, ORANGE, APPLE - SEVERE TREE DAMAGE - AER CA DOWN & DAMAGED	Y		NO			YES	B	
	IMKL	EDEN E / CARSON			39203188	YES	YES	PLC	YES	A	
11/2/2005	IMKL	EXPERIMENTAL RD & SR 29	X-BOX 4501 LEANING OVER BOTTOM WASHED OUT	Y	39201135	YES	YES	SPL	YES	B	
	IMKL	HWY 82	9100 X-BOX AERIAL IS DOWN		39200283	YES	YES	SPL	YES	A	
	IMKL	HWY 82 GOING TO LEHIGH	BUNCH OF SPRINT POLES ARE DOWN		3920283	YES	YES	SPL		A	HIGH WATER NO OUT OF SVC CAN'T REACH POLES
	IMKL	IMMOKALEE DR N OF 9TH ST & HWY 29	100 FT AERIAL CA THAT WAS TO BE WRECKED BY JERRY (MASTEC) FOR A WA IS NOW ON THE GROUND AND NEEDS TO BE REMOVED.			NO			YES	A	
	IMKL	JEROME ST	PED # 4127 1 - BROKEN GUY			NO			YES	A	
	IMKL	JEROME ST	REAR OF JACK'S FEED 1 - BROKEN GUY			NO			YES	A	
	IMKL	JEROME ST	AT SR 29 1 - TERMINAL DAMAGED	Y		NO			YES	B	
	IMKL	JOHNSON FARMS	41 AERIAL CA DOWN & LINE CREW NEEDS TO PUT LINES UP		39201135	YES	YES	SPL		A	NEED LOCATION
10/26/2005	IMKL	JONES ST S DELAWARE	TREE ON CA, LAST SPAN			NO			YES	A	SHOULD BE REPLACED WITH BURIED
11/1/2005	IMKL	LAKE TRAFFORD & PALM	25 PAIR CA DOWN NEEDS ABOUT 300 FT OF 25-22 TO REPLACE		39207534	YES	NO	UAP	YES	A	TO CONTRACT ENG 4-24

DECLASSIFIED

000039

WILMA PLANT SURVEY

DATE	EXCH	IPID OR ADDRESS	DESCRIPTION	005	WA NUMBER	ENG REQUIRE	Engr Compl	WA Status	COMPLETE	A / B	REMARKS
11/2/2005	IMKL	LAKE TRAFFORD GROVE	AERIAL CA DAMAGED			NO			YES	A	ALL PRS DAMAGED
	IMKL	LAKE TRAFFORD RD	FROM PED 5900 EAST TOWARD IMKL (SOUTH SIDE AERIAL LEAD) 2ND & 4TH SPANS TREES LAYING ON AERIAL CA.			NO			YES	A	
	IMKL	LAKE TRAFFORD RD LAKE TRAFFORD RD & N 19TH ST AT THE NE CORNER	FROM PED 5902 BROKEN PPL POLES ACROSS LAKE TRAFFORD RD (POLES NEED REPLACEMENT & CA TRANSFERRED)			NO			YES	A	CAN'T DO POLE XFER
	IMKL	LAKE TRAFFORD RD N/PEPPER RD	PED IS DOWN			NO			YES	B	
	IMKL	LAKE TRAFFORD RD N/PEPPER RD	TREE ON CA DOWN		39207534	YES	NO	UAP	YES	A	TO CONTRACT ENG 4-24
	IMKL	MAJORIE	AER CA REAR LOTS - MANY SPANS DAMAGED BY FALLEN TREES - REPL W/ BUR CA FRONT LOT		39199996	YES	YES	PLC		A	
10/26/2005	IMKL	N 17TH IMMOKALEE DR	POLE LEANING			NO			YES	A	
	IMKL	NW CORNER OS EUSTIS & 1ST ST	AERIAL BOOT IS MISSING CA EXPOSED			NO			YES	A	
	IMKL	PALM DR	AER CA REAR LOTS - SEVERAL TREES DOWN ON CA - REPL W/ BUR CA FRONT LOT		39199996	YES	YES	PLC	YES	A	AERIAL TEMP
	IMKL	POLE 991.270 2ND ST S	REPLACE		39199994	YES	YES	SFA	YES	A	BURY
11/2/2005	IMKL	POLE# 32-80 HALL RD	AERIAL BOOT MISSING PRS DAMAGED			NO			YES	A	
11/2/2005	IMKL	POLE# T19615 DUPREE GRADE RD	AERIAL CA DAMAGED BY TREES		39207533	YES	NO	N/WOPD	YES	A	TO CONTRACT ENG 4-24
11/2/2005	IMKL	POLE# T370000	ALL AERIAL CA DAMAGED (DUMP RD TERM # 9461)		39207533	YES	NO	N/WOPD	YES	A	TO CONTRACT ENG 4-24
10/26/2005	IMKL	S 1ST ST AT DELAWARE	AERIAL TERMINAL IS DAMAGED			NO			YES	A	
10/26/2005	IMKL	S 1ST ST AT EUSTIS	AERIAL TERMINAL IS DAMAGED			NO			YES	A	
	IMKL	S 1ST ST AT SR 29	AERIAL CA SPANS DOWN - RELASH AER CA			NO			YES	A	
	IMKL	S 2ND ST	SPRINT POLES LEANING OVER THE RD 2 POLES DOWN, 2 TERMINALS DAMAGED, 2 SPANS CA DAMAGED - REPL W/ BURIED - GOOD CANDIDATE TO BURY - LOTS OF MISC DAMAGE		39199994	YES	YES	SFA	YES	A	TEMP SVC
	IMKL	S 2ND ST AT COLORADO	AERIAL SPL CLOS OPEN - GOOD CANDIDATE TO BURY - LOTS OF MISC DAMAGE		39199994	YES	YES	SFA	YES	A	TEMP SVC
	IMKL	S 2ND ST AT DELAWARE	AERIAL SPL CLOS OPEN - GOOD CANDIDATE TO BURY - LOTS OF MISC DAMAGE		39199994	YES	YES	SFA	YES	A	TEMP SVC
	IMKL	S 3RD AT BOSTON	POWER CONFLICT 20A - GOOD CANDIDATE TO BURY - GET OFF POWER POLES		39199992	YES	YES	SFA	YES	A	TEMP SVC
	IMKL	S 3RD AT MAIN	POWER CONFLICT - GOOD CANDIDATE TO BURY - GET OFF POWER POLES		39199992	YES	YES	SFA	YES	A	TEMP SVC
	IMKL	S 5TH AT BETHUNE	TERMINAL UNDER WATER	Y	39199992	YES	YES	SFA	YES	B	TEMP SVC
10/26/2005	IMKL	S 9TH ST	TREE ON AERIAL CA			NO			YES	A	2ND SPAN EAST OF MAIN ST
	IMKL	S. 5TH BETWEEN PALM RIDGE & BREEZEWOOD	PED 1300 REAR EASEMENT AERIAL CA HAS TREES LAYING ON CABLE	Y	39199992	YES	YES	SFA	YES	B	TEMP SVC
	IMKL	SCHOOL DR & E. DELAWARE	PED DAMAGE NO LID PED SITS BY PWR POLE # 984-170 AND PAY PHONE NEAR PED 314			NO			YES	B	CPL-14 DAMAGED BEYOND REPAIR - NEEDS TO BE REPLACED
	IMKL	SE CORNER OF COLORADO & S. 9TH ST	PED # 1 IS DAMAGED	Y		NO			YES	B	CAD 6 DAMAGED BEYOND REPAIR - NEEDS TO BE RELOCATED AWAY FROM CORNER
	IMKL	SR 29 PED #84	1 TERMINAL DAMAGED	Y		NO			YES	B	

DECLASSIFIED

010000

DECLASSIFIED

WILMA PLANT SURVEY											
DATE	EXCH	IPID OR ADDRESS	DESCRIPTION	OOS	WA NUMBER	ENG REQUIRE	Engr Compl	WA Status	COMPLETE	A / B	REMARKS
	IMKL	SR 29 N OF IMMOKALEE FROM 29-A APPROX 1 MILE ON THE EAST SIDE	AERIAL FIBER DELASHED			NO			YES	A	CATV
10/26/2005	IMKL	SR 29 ST SUNNYLAND MINE	AERIAL CA DOWN OVER CANAL			NO			YES	A	
	IMKL	SR 846, S OF 1ST ST IN FRONT OF LAND WATERMELON BLDG.	PED 310 LID IS BAD & NEEDS TO BE REPLACED	Y		NO			YES	B	
	IMKL	T#412-1 2ND ST S	REPLACE AERIAL CA NEEDS TO BE RECLASHED IN SEVERAL LOCATIONS, TREES ON AER CA, SEVERAL DAMAGED AER SPL CLOSURES, BROKEN DOWN GUYS - AERIAL CA			NO			YES	A	
	IMKL	TRAFFORD OAKS DR	TREES ON AER CA - REPL W/ BURIED - 3900 WESTCLOX REPL MULTIPLE AER DROPS ACROSS RD W/ BURIED CA, 3513 REM AER CA ACROSS ROAD WITH 1-6 PR DROP,		39203189	YES	YES	PLC		A	
11/2/2005	IMKL	WHITE CHURCH RD	SOME AREAS ON AERIAL CA ARE OPEN AND LOOKS MELTED		39203189	YES	YES	PLC	YES	A	
12/2/2005	IMKL	111-113 N 5TH ST	BROKEN POLE		39207532	YES	YES	SPL	YES	A	TO CONTRACT ENG 4-24
						NO			YES	A	

000041

WILMA PLANT SURVEY

DATE	EXCH	IPID OR ADDRESS	DESCRIPTION	OOS	WA NUMBER	ENG REQUIRED	Engr Compl	WA Status	COMPLETED	A / B	REMARKS
		ACROSS FROM STATE PARK	RE-LASH COPPER CA			NO			YES	A	
	MOIS	MILLER BLVD EXT	RE-LASH COPPER CA			NO			YES	A	
	MOIS	SAN MARCO RD IN FRONT OF CATHOLIC CHURCH	THE X-BOX IS ON THE GROUND			NO			YES	B	
	MOIS	X-BOX 11001	ALL DOORS ARE DAMAGED			NO			YES	B	
11/9/2005	MOIS	ISLE OF CAPRI TERM 121 JAMAICA DR	CPL 6 LEANING OVER			NO			YES	B	
11/9/2005	MOIS	ISLE OF CAPRI TERM 5 WEST PELICAN	CPL 6 LEANING OVER			NO			YES	B	
11/9/2005	MOIS	ISLE OF CAPRI TERM 27 WEST PELICAN	CPL 6 LEANING OVER			NO			YES	B	
11/9/2005	MOIS	ISLE OF CAPRI TERM 130 41 EAST PELICAN	CPL 6 NEEDS REPLACE			NO			YES	B	
11/9/2005	MOIS	ISLE OF CAPRI 163 TRINIDAD	CPL 6 NEEDS REPLACE			NO			YES	B	WAITING ON FPL POLES
11/9/2005	MOIS	GOODLAND FROM 764 PEARTREE TO REAR OF #2 EAST CT	25 PR AERIAL CA AND TWO TERMINALS ON THE GROUND FROM PR 1551-1600 50 PR CA HANGING LOW 3RD AND 4TH SPN FROM GOODLAND DR			NO			YES	A	SEE COPELAND ST ITEM #1
11/9/2005	MOIS	GOODLAND PEARTREE 886 PARK AVE TERM# 14496	CPL 12 LEANING OVER			NO			YES	A	REAR 417 MANGO AV
11/9/2005	MOIS	1139 INLET DR TERM# 1139	CPL 8 LEANING OVER			NO			YES	B	
11/9/2005	MOIS	S. COLLIER @ CAPE MARCO X-BOX # 5012 620 CENTURY DR TERM # 620	ALL JUMPERS CORRODED AND/OR BROKEN			NO			YES	B	
11/11/2005	MOIS	CRESENT TERM # 609	CPL 6 BLOWN OVER			NO			YES	B	
11/11/2005	MOIS	CRESENT TERM # 647	CPL 6 NEEDS REPLACE			NO			YES	B	
11/11/2005	MOIS	HERNANDO TERM # 671	CPL 12 NEEDS REPLACE			NO			YES	B	
11/11/2005	MOIS	FARKHOOSE CT TERM # 468	CPL 6 NEEDS REPLACE			NO			YES	B	
11/11/2005	MOIS	COLONIAL AVE TERM # 665	CPL 6 NEEDS REPLACE			NO			YES	B	
11/11/2005	MOIS	SPINAKEE TERM # 8890	CPL 12 NEEDS REPLACE			NO			YES	B	
11/11/2005	MOIS	HENDERSON CT TERM # 401	CPL 8 NEEDS REPLACE			NO			YES	B	
11/11/2005	MOIS	BRADFORD CT TERM # 507	CPL 6 NEEDS REPLACE			NO			YES	B	REPLACE (ASAP)
11/11/2005	MOIS	SOMERSET CT TERM # 509 N. COLLIER BLVD TERM # 590	NEEDS TO BE STRAIGHTEND UP			NO			YES	B	
11/11/2005	MOIS	FRONT OF 851 SAN MARCO RD IPID # 9784	1248 NEEDS REPLACING			NO			YES	B	
11/11/2005	MOIS	SAN MARCO RD TERM # 889	X-BOX 4901 NEEDS TO BE REPLACED			NO			YES	B	LAKES OF ESTERO DEVELOPMENT. - REPLACE CPL-6
11/11/2005	MOIS	FRONT OF 995 SAN MARCO RD	CPL 12 NEEDS REPLACING			NO			YES	B	
11/11/2005	MOIS	CORNER OF TAHITI & SAN MARCO TERM # 2	X-BOX 40701 DOORS NEED TO BE REPLACED			NO			YES	B	
11/11/2005	MOIS	FRONT OF 1601 SAN MARCO	CPL 12 NEEDS REPLACING			NO			YES	B	
11/11/2005	MOIS	OPPOSITE 259 SO. HEATHWOOD	1248 NEEDS STRAIGHTENING			NO			YES	B	
11/11/2005	MOIS	176 S COLLIER BLVD	1248 NEEDS REPLACING			NO			YES	B	
11/11/2005	MOIS	OPPOSITE TO 671 S. COLLIER	5GX1 & 5GX2 NEEDS TO BE REMOUNTED			NO			YES	B	
11/11/2005	MOIS	WINTERBERRY DR TERM # 1228	CPL 10 NEEDS REPLACING			NO			YES	B	
11/11/2005	MOIS	FRONT OF 1610 COLLINGSWOOD TERM # 9977	CPL 10 NEEDS REPLACING			NO			YES	B	
11/11/2005	MOIS	WEST OF 1756 DOGWOOD TERM # 13666	CPL 6 NEEDS REPLACE			NO			YES	B	
11/11/2005	MOIS	PEPPERWOOD CT TERM # 469	CPL 6 NEEDS TO BE STRAIGHTEND			NO			YES	B	
11/11/2005	MOIS	CORNER OF BARFIELD & WINDMILL TERM# 463	CPL 6 NEEDS REPLACE			NO			YES	B	
11/11/2005	MOIS	ISLE OF CAPRI TRINIDAD ST TERM # 124	1248 CABINET NEEDS REPLACING			NO			YES	B	
11/11/2005	MOIS		CPL 4 NEEDS REPLACING			NO			YES	B	

DECLASSIFIED

000042

WILMA PLANT SURVEY

DATE	EXCH	IPID OR ADDRESS	DESCRIPTION	OOS	WA NUMBER	ENG REQUIRED	Engr Compl	WA Status	COMPLETED	A/B	REMARKS
11/11/2005	MOIS	ISLE OF CAPRI TRINIDAD ST TERM # 140	CPL 4 NEEDS REPLACING			NO			YES	B	NEEDS ENG TO MOVE PED LOC. TEMP SVC
11/11/2005	MOIS	CORNER OF GAYER WAY & OLD MARCO LN	X-BOX 2030 LEANING OVER			NO			YES	B	
11/11/2005	MOIS	1611 COLLINSWOOD DR	TERMINAL RUNOVER, BASE IS RUINED THE LID/COVER CAN'T BE PUT ON PROPERLY			NO			YES	B	
11/11/2005	MOIS	365, 421, 459 LANDMARK ST	2 CAD-12 CLOSURES HAVE DETERIORATED AMPS IN SPLICE CAUSING TROUBLES, ALSO LOOSE GROUPS NOT CLEARED.			NO			YES	B	AMPS NEED REPLACING WITH SCOTCHLOKS OR MODULES CLEAR ALL LOOSE GROUPS WORK TO BE DONE BY MASTEC.
11/14/2005	MOIS	832 GIRALDA TERM OPPOSITE TO THIS ADDRESS	CPL 6 NEEDS REPLACE			NO			YES	B	
11/28/2005	MOIS	1219 WINTERBERRY	LEANING CAD 6			NO			YES	B	
11/28/2005	MOIS	1320 FORREST CT	RPL DEF CAD 6 & TERM			NO			YES	B	
11/28/2005	MOIS	835 HEATHWOOD	RPL DESTROYED CAD 6 & TERM			NO			YES	B	
11/28/2005	MOIS	661 COLLIER	LEANING CAD 6			NO			YES	B	
11/28/2005	MOIS	300 COLLIER	LEANING CAD 6			NO			YES	B	
11/28/2005	MOIS	160 FOUR WINDS AVE	LEANING CAD 6			NO			YES	B	
11/28/2005	MOIS	1621 GALLEON CT	LEANING CAD 6			NO			YES	B	
11/28/2005	MOIS	1630 GALLEON CT	LEANING CAD 6			NO			YES	B	
11/28/2005	MOIS	581 COMOVER CT	LEANING CAD 6			NO			YES	B	
11/28/2005	MOIS	540 COMOVER CT	LEANING CAD 6			NO			YES	B	
12/2/2005	MOIS	999 CAXAMBAS DR	RPL DAMAGED CAD 6			NO			YES	B	PL CPL 6 / TERM / BONDS
12/2/2005	MOIS	1860 OLDS CT	DAMAGED CAD 6			NO			YES	B	REPLACED
12/2/2005	MOIS	TERM 13287 LUDCOW	LEANING CAD 6			NO			YES	B	
12/2/2005	MOIS	TERM 1650 COPELAND	DAMAGED CAD 6			NO			YES	B	REPLACED
12/2/2005	MOIS	TERM 1230 EMBER CT	DAMAGED CAD 6			NO			YES	B	
12/2/2005	MOIS	TERM 1181 EMBER CT	LEANING CAD 6			NO			YES	B	
12/2/2005	MOIS	1231 OSPREY	LEANING CAD 6			NO			YES	B	
12/2/2005	MOIS	1191 OSPREY	DAMAGED CAD 6			NO			YES	B	REPLACED
12/2/2005	MOIS	842 AMBER DR	LEANING CAD 6			NO			YES	B	
12/2/2005	MOIS	751 AMBER DR	LEANING CAD 6			NO			YES	B	
12/2/2005	MOIS	930 INLET DR	DESTROYED CPL 6			NO			YES	B	REPLACED
12/2/2005	MOIS	10956 SAN MARCO	REPAIR UP 1248			NO			YES	B	
12/2/2005	MOIS	ACROSS FROM 503 BARFIELD	DAMAGED CPL 6			NO			YES	B	
12/5/2005	MOIS	231 CAPRI BLVD	REPL CAD 12			NO			YES	B	
12/5/2005	MOIS	REAR OF EAST CT	A NEW POWER POLE WAS SET, NOW CABLE IS TOO SHORT REPLACE 150' 25 PR AER CA BTWN POLE 353-10 & 764. ALSO REPL 2 100 MB'S WITH 3"SLIC & 100 PR BLOCKS			NO			YES	A	LINE CREW
12/5/2005	MOIS	REAR OF 425 MANGO AV	REPLACE 100 MB WITH 3"SLIC & 10 PR BLOCK			NO			YES	A	
12/5/2005	MOIS	REAR OF 417 MANGO AV	REPLACE 100 MB WITH 3"SLIC & 10 PR BLOCK			NO			YES	A	
12/5/2005	MOIS	WEST OF 407 MANGO AV	REPLACE 100 MB WITH 3"SLIC & 10 PR BLOCK			NO			YES	A	
12/5/2005	MOIS	REAR OF 406 MANGO AV	REPLACE 100 MB WITH 3"SLIC & 10 PR BLOCK			NO			YES	A	
12/15/2005	MOIS	TERM # 167 HILO	RPRD CMD 4/TERM/SPL/BONDS			NO			YES	B	
12/15/2005	MOIS	F108 HILO	RPRD CPL 6/TERM/SPL/BONDS			NO			YES	B	
12/15/2005	MOIS	F113, 116 & 130 PAGO									
12/15/2005	MOIS	PAGO E	RPRD CAD6/CPL6/TERM/BONDS/SP			NO			YES	B	
12/15/2005	MOIS	132 TRINIDAD	RPL CAD6/RPR CA/BONDS/SPL/TERM			NO			YES	B	
12/15/2005	MOIS	181 TAHITI CIR	RPL DMGD CAD6/TERM			NO			YES	B	
12/15/2005	MOIS	300 CAPRI BLVD	DMGD CAD6 RPLED			NO			YES	B	
12/15/2005	MOIS	406 GRANADA	LEANING CAD 6 RPRD			NO			YES	B	
12/15/2005	MOIS	409 GRANADA	OPEN CAD 6 RPRD			NO			YES	B	
12/15/2005	MOIS	410 GRANAD	DMGD CAD6 RPLED			NO			YES	B	
12/15/2005	MOIS	12 CAPRI BLVD	LEANING DMGD CAD 6 RPRD			NO			YES	B	
12/15/2005	MOIS	16 CAPRI BLVD	LEANING OPEN CAD 6 DEF TERM RPRD			NO			YES	B	
12/15/2005	MOIS	428 SAN JUAN	RPRD CAD 6			NO			YES	B	
12/15/2005	MOIS	331 WATERLEAF CT	RPRD CAD 6 TERM BOND			NO			YES	B	
12/15/2005	MOIS	357 WATERLEAF CT	RPRD CAD 6 TERM BOND			NO			YES	B	
12/15/2005	MOIS	401 MARQUESAS CT	RPL CED DMGD CPL 6 TERM			NO			YES	B	
12/15/2005	MOIS	249 MARQUESAS CT	RPLCD DMGD CAD 6 TERM			NO			YES	B	
12/15/2005	MOIS	431 EDGEWATER CT	RPRD CAD 6			NO			YES	B	
12/15/2005	MOIS	252 EDGEWATER CT	RPRD DMGD CAD6			NO			YES	B	
12/15/2005	MOIS	268 EDGEWATER CT	RPRD CAD 6			NO			YES	B	
12/15/2005	MOIS	1422 SAN MARCO RD	RPRD OPM CAD 6			NO			YES	B	
12/15/2005	MOIS	1423 SAN MARCO RD	RPRD CAD 6			NO			YES	B	
12/15/2005	MOIS	422 SAMAR	RPRD CAD 6			NO			YES	B	
12/15/2005	MOIS	424 SAMAR	RPRD OPM CAD 6			NO			YES	B	
12/15/2005	MOIS	408 SAN JUAN	RPRD CAD 6			NO			YES	B	
12/15/2005	MOIS	412 SAN JUAN	RPRD CAD 6			NO			YES	B	
12/15/2005	MOIS	415 SAN JUAN	RPRD CAD 6			NO			YES	B	

DECLASSIFIED

000043



WILMA PLANT SURVEY

DATE	EXCH	IPID OR ADDRESS	DESCRIPTION	OOS	WA NUMBER	ENG REQUIRED	Engr Compl	WA Status	COMPLETED	A / B	REMARKS
	NMOR	#2100 S CORNER GULF SHORE BLVD	1248 DAMAGED - REPLACE TERM			NO			YES	B	CANT FIND ADDRESS
	NMOR	1053 14TH AVE N - REAR	IM BOOT MISSING			NO			YES	A	
	NMOR	1082 CAPRI DR	SPANS DOWN NEED TO RELASH			NO			YES	A	
	NMOR	1140 OLEANDER - REAR	IM BOOT MISSING			NO			YES	A	
	NMOR	1150 OLEANDER DR	TREES IN ROUTE			NO			YES	A	
	NMOR	1163 FRANK WHITMAN RD	AERIAL COVER OFF CA ON GROUND			NO			YES	A	
	NMOR	1171 14TH AVE N - REAR	IM BOOT MISSING			NO			YES	A	
10/31/2005	NMOR	1257 MILANO	SEVERED 300 PAIR AERIAL CABLE		39182905	YES	YES	C/O	YES	A	WA WAS ISSUED LAST YR & IT IS IN CUTOVER. ONCE CUTOVER IS COMPLETED THE DAMAGED AERIAL CA WILL BE TAKEN DOWN.
	NMOR	1303 COOPER DR	2 POLES BROKEN	N	39199997	YES	YES	PLC	YES	A	WAITING ON FPL POLES
	NMOR	1350 RORDON	TREE BROKE FPL AND RESTING ON CATV AND TELEPHONE			NO			YES	A	
	NMOR	1365 MILANO	AERIAL SPANS BROKEN, SHEATH DAMAGE		39182905	YES	YES	C/O	YES	A	WA WAS ISSUED LAST YR & IT IS IN CUTOVER. ONCE CUTOVER
	NMOR	159 3RD AVE S - REAR	REPLACE CPL-6 #1562			NO			YES	B	
	NMOR	166543	50PR AERIAL CA NEEDS RE-LASHED			NO			YES	A	
	NMOR	1901 GALLEON DR	REPL CA / CPL-6 #284			NO			YES	B	
	NMOR	2350 KINGFISH	TREES ON AERIAL CABLE - FPL POLES			NO			YES	A	
	NMOR	2592 15TH ST N	DROP IS LAYING ACROSS POWER GOING INTO HOUSE			NO			YES	A	
	NMOR	2750 CRAYTON RD	CA SHEATH DAMAGE, TREES UPROOTED & BROKEN POWER POLES UPROOTED CA AND TERMS			NO			YES	B	NEEDS CAD 12 - Complete
	NMOR	2800 CRAYTON RD	CA SHEATH DAMAGE, TREES UPROOTED & BROKEN POWER POLES UPROOTED CA AND TERMS			NO			YES	B	NEEDS CAD 12 - Complete
	NMOR	2828 CRAYTON RD	CA SHEATH DAMAGE, TREES UPROOTED & BROKEN POWER POLES UPROOTED CA AND TERMS			NO			YES	B	NEEDS CAD 12 - Complete
	NMOR	2925 14TH ST N	POWER IS DOWN LAYING NEXT TO AERIAL CA			NO			YES	A	
	NMOR	333 4TH AVE S - REAR	CPL 6 #324.1 DAMAGED - REPLACE TERM			NO			YES	B	
11/7/2005	NMOR	333 8TH AVE S	BROKEN POLE	N	39200188	YES	YES	SPL	YES	A	TEMP SVC
	NMOR	382 5th ave south - REAR	REPLACE 1248 #12841			NO			YES	B	REPLACE (ASAP)
	NMOR	3765 NORTH RD	POWER & TREES LAYING ON AERIAL CA 2 SPANS			NO			YES	A	
	NMOR	411 12TH AVE S - ALLEY IN REAR	REPLACE CAD 12 #1424			NO			YES	B	TERMINAL IN ASPHALT
	NMOR	4474 CAPRI DR	SPANS DOWN NEED TO RELASH			NO			YES	A	LAKES OF ESTERO DEVELOPMENT. - REPLACE CPL-6
11/2/2005	NMOR	4601 GULF SHORE BLVD N	X-BOX HAS A TREE DOWN ON TOP OF IT			NO			YES	B	
	NMOR	5084 NAPOLI	AERIAL SPANS BROKEN, SHEATH DAMAGE		39182905	YES	YES	C/O	YES	A	TEMP SVC
	NMOR	5096 NAPOLI	AERIAL SPANS BROKEN, SHEATH DAMAGE		39182905	YES	YES	C/O	YES	A	TEMP SVC
11/2/2005	NMOR	539 14TH ST N	AERIAL DROP DOWN			NO			YES	A	
	NMOR	608 BANYAN BLVD	DAMAGED CPL 6 - REPLACE TERM			NO			YES	B	

DECLASSIFIED

000044

WILMA PLANT SURVEY

DATE	EXCH	IPID OR ADDRESS	DESCRIPTION	QOS	WA NUMBER	ENG REQUIRED	Engr Compl	WA Status	COMPLETED	A / B	REMARKS
	NMOR	630 US 41 N - REAR	IM BOOT MISSING			NO			YES	A	
	NMOR	735 8TH ST S	REPLACE 1248 #3377			NO			YES	B	REPLACE WHEN TREE IS REMOVED
	NMOR	775 1ST AVE N - REAR	2 - 6 PR DROPS DOWN			NO			YES	A	
	NMOR	8TH ST ALLEY BETWEEN 10TH AVE S & 11TH AVE S	REPLACE CPL-6 #3280			NO			YES	B	
	NMOR	900 17TH ST S	REPL CPL-6			NO			YES	B	
	NMOR	959 17TH ST S	REPL TERMINAL & CABLE			NO			YES	B	CABLE SPLICED TEMP ABOVE GROUND PED WILL NEED REPLACED AND CABLE SPLICED AFTER A TREE IS REMOVED
	NMOR	990 1ST AVE N BEHIND AIRPORT ON GORDON BAY OFF OF NORTH RD 1540 PORT AV BETWEEN AVION & AIRWAY OFF OF NORTH RD	TREES IN ROUTE 100MB COVER IS GONE & 6 PR PROTECTOR IN THE SAME POLE NEEDS TO BE REPLACED.			NO			YES	A	
11/2/2005	NMOR					NO			YES	A	
11/2/2005	NMOR		CA NEEDS RE-LASHED & TREE TRIMMED.			NO			YES	A	
11/2/2005	NMOR	CITY UTILITY OPE CNTR W OF TERM# 139717	CA NEEDS TO RE-HANG & RE-LASH			NO			YES	A	CA ON NORTH END OF COMPLEX OFF RIVERSIDE CIR.
11/2/2005	NMOR	CORNER OF 14TH ST N & 5TH AV N TERM# 1383	LID IS MISSING AND GATE IS OPEN			NO			YES	B	
11/2/2005	NMOR	EAST OFF GOODLETTE ON 5TH AV N	CA NEEDS TO BE RE-LASHED & AERIAL TERM NEEDS TO BE REPLACED			NO			YES	A	
	NMOR	NEXT TO 1548 5TH AVE	REPLACE CPL-6			NO			YES	B	
	NMOR	T#146773 GULF SHORE BLVD	CPL 8 DAMAGED - REPLACE TERM			NO			YES	B	
	NMOR	TERM# 3002 ON CASTELLO & 41	X-BOX DOOR CANT BE CLOSE			NO			YES	B	DOOR IS BADLY DAMAGED.
	NMOR	TERM# 3377 735 8TH ST S CORNER OF SODAN RD & GOODLETTE RD N NE CORNER	TREE ON TOP OF THE 1248 NEW 1248 OPEN DOOR IS GONE CA IS EXPOSED			NO			YES	B	
11/11/2005	NMOR	IPID # 1157-119035	POLES DOWN CABLE DOWN	N	39199404	YES	YES	SPL	YES	A	
11/11/2005	NMOR	IPID # 14860-8540	POLES DOWN CABLE DOWN	N	39200141	YES	YES	PLC	YES	A	
11/11/2005	NMOR	IPID # 6240-6238	CABLE DAMAGED BY TREES	N	39200184	YES	YES	SPL	YES	B	
11/28/2005	NMOR	1111 14TH AVE N	BOOT MISSING. TREE RESTIN ON CA			NO			YES	A	
12/2/2005	NMOR	4538 GORDON BLVD	STUB POLE BLOCKING DRIVEWAY			NO			YES	A	
12/2/2005	NMOR	365 & 393 WINDWARD WAY	BAD SECTION BETWEEN TERM 365 & 393			NO			YES	B	
12/2/2005	NMOR	CA 10202	TERM 7133 TO 7136 BAD SECTION			NO			YES	B	
12/2/2005	NMOR	272 MERMAIDS BRIGHT	TERM 272 REPLACE PED			NO			YES	B	
12/2/2005	NMOR	1269 10TH AVE N	IPID 119184 TEMP WIRE			NO			YES	B	
12/2/2005	NMOR	HIGH ST E OF PINE RIDGE CAB	REPLACE SC4423 IPID 174827			NO			YES	B	
12/2/2005	NMOR	1191 GRANADA	REPLACE TERM CAD 8 IPID 122883			NO			YES	B	
12/2/2005	NMOR	1860 7TH ST S	REPLACE TERM 2987			NO			YES	B	
12/2/2005	NMOR	680 9TH ST N	REPLACE TERM 880-1 CPL-8			NO			YES	B	
12/2/2005	NMOR	MERCANTILE & AIRPORT	REPLACE TERM 1363			NO			YES	B	

DECLASSIFIED

000045

WILMA PLANT SURVEY

DATE	EXCH	IPID OR ADDRESS	DESCRIPTION	OOS	WA NUMBER	ENG REQUIRED	Engr Compl	WA Status	COMPLETED	A / B	REMARKS
12/2/2005	NMOR	14TH AV S & GORDON	RPELACE TERM 168528 CPL-14			NO			YES	B	
12/15/2005	NMOR	DONNA ST & NORTH ROAD	CPL-6 NEEDS TO BE REPLACED			NO			yes	B	
12/15/2005	NMOR	REAR OF 173 COLONNADE CIR	X-BOX 1506 IN NEED OF TREE & BUSH TRIMMING			NO			YES	B	
12/15/2005	NMOR	TERM# 1034 BY NAPPIER PRKING LOT 1/2 BLOCK S OF 12 AVE S ON GS BLVD	CPL-10 NEEDS REPLACED			NO			YES	B	
12/15/2005	NMOR	TERM# 970 CORNER OF 14TH AVE S & GSBS	CAD-8 NEEDS REPLCED W/ CPL-8			NO			YES	B	
12/15/2005	NMOR	TERM# 814 CORNER OF 184 AV S & GSBS	CAD-6 NEEDS REPLACED W/CPL 6			NO			YES	B	
12/15/2005	NMOR	TERM# 815 18TH AVE S 150' WEST OF TERM# 814	CAD-6 NEEDS REPLACED W/CPL 6			NO			YES	B	
12/15/2005	NMOR	LAKWOOD & AIRPORT	1248 X-BOX DOOR NEEDS REPAIR			NO			YES	B	
12/15/2005	NMOR	DAVIS BLVD & AIRPORT IN FRONT OF CVS PHARMACY	X-BOX DOOR CANT BE CLOSE			YES	NO		YES	B	
12/15/2005	NMOR	REAR OF 330 13TH AVE S #1176	REPLACE WITH CPL-6 & 10PR BLOCK			NO			YES	B	
12/15/2005	NMOR	REAR OF 370 13TH AVE S #1112	REPLACE WITH CPL-6 & 10PR BLOCK			NO			YES	B	
12/15/2005	NMOR	REAR OF 123 11TH AVE S #23437	REPLACE WITH CPL-6 & 10PR BLOCK			NO			YES	B	
12/15/2005	NMOR	SIDE OF 1075 GULF SHORE BLVD S #1051	REPLACE CPL-6 & 10PR BLOCK			NO			YES	B	
12/15/2005	NMOR	NW CORNER OF 18TH AV S & GSB S #814	REPLACE CAD6-WITH CPL6			NO			YES	B	
12/15/2005	NMOR	NW CORNER OF 7TH AV S & 3RD ST S #1587	REPLACE CAD12 WITH CPL 14			NO			YES	B	
12/15/2005	NMOR	NE CORNER OF KINGSTOWN DR & FORT CHARLES DR	REPLAE 1248			NO			YES	B	
12/15/2005	NMOR	FRONT OF 2375 HALF MOON	REPLACE CAD 4 # 2375 WITH CPL 6 AND CAD8 #754 WITH CPL-8			NO			YES	B	
12/15/2005	NMOR	FRONT OF 2200 MARINA DR # 2924	REPLACE CAD 6 WITH CPL6 & 10PR BLOCK			NO			YES	B	
12/15/2005	NMOR	FRONT OF 606 21TH AV S	REPLACE CAD8 WITH CPL8 & 10 PR BLOCK			NO			YES	B	
12/15/2005	NMOR	ACROSS ST FROM 395 21ST AV S #839	REPLACE CAD 8 WITH CPL 8			NO			YES	B	
12/15/2005	NMOR	EAST SIDE OF 547 2ND AV S # 571	GHC-6 REPLACE WITH CPL6 & 10PR BLOCK			NO			YES	B	
12/15/2005	NMOR	REAR OF 744 3RD AV S # 744	REPLACE WITH CPL6 & 10PR BLOCK			NO			YES	B	
12/15/2005	NMOR	REAR OF 239 1ST AV S # 251	REPLACE WITH CPL6 & 10PR BLOCK			NO			YES	B	
12/15/2005	NMOR	SE CORNER OF GSBN & N LAKE DR # 680	REPLACE CAD 12 WITH CPL 14			NO			YES	B	
12/15/2005	NMOR	FRONT OF 695 GSBN # 419	REPLACE CAD 12 WITH CPL 14			NO			YES	B	
12/15/2005	NMOR	365 THRU 393 WINDWARD WAY	BAD SECTION OLD FILLED 25PR CA SEVERAL BAD PAIRS NOTHING FOUND BAD BETWEEN THESE 2 MID #S AT		39203645	YES	YES	COMPLT'D	yes	B	
12/15/2005	NMOR	CA 10202 TERM 7133-7136 RIVIERA DR	TERM 7133 (CPL-14 2 PAIR WERE CUT OFF IN 25PR CA TO # 7129 (ON TAG)			NO			YES	B	
12/15/2005	NMOR	272 MERMAID'S BIGHT	REPLACE PED			NO			YES	B	
12/15/2005	NMOR	CPL# 119184 & 1269 10TH AV N	25PR BEIGE LAID ON GROUND		39203646	YES	YES	SPL	yes	B	
12/15/2005	NMOR	KENSINGTON	REPLACE SC4423			NO			YES	B	

DECLASSIFIED

000046

WILMA PLANT SURVEY											
DATE	EXCH	IPID OR ADDRESS	DESCRIPTION	OOS	WA NUMBER	ENG REQUIRED	Engr Compl	WA Status	COMPLETED	A / B	REMARKS
12/15/2005	NMOR	FRONT 1191 GRANA O	REPLACE CAD 8 WITH CPLM 8			NO			YES	B	
12/15/2005	NMOR	1860 7TH ST S	REPLACE CAD 8 WITH CPLM 6 2987			NO			YES	B	
12/15/2005	NMOR	BEHIND 680 N 9TH ST	REPLACE DAMAGE PED 680-1 W CPLM 6			NO			YES	B	
12/15/2005	NMOR	20 10TH ST N	LOW CA CROSSING 10TH ST N POLE NEEDS STRAIGHTENING			NO			YES	A	
12/15/2005	NMOR	KING RD	RAISE CA			NO			YES	A	
12/15/2005	NMOR	13TH AV S BETWEEN 5TH AND 6TH ST S	TEMP LAYING ON GROUND		39202280	YES	YES	PLC	yes	B	
12/15/2005	NMOR	FRONT OF 1501 SAND DOLLARD	TEMP CA LAYING ON GROUND		39200184	YES	YES	COMPLT'D	yes	B	
12/20/2005	NMOR	T-1034 BY TRIP PIEX PRKNG LOT 1 BLK S OF 12TH AVE S ON GSBS	CPL-10 NEEDS REPLACED			NO			YES	B	
12/20/2005	NMOR	T-970 CORNER OF 14TH AVE S & GSBS	CAD-8 NEEDS REPLCED W/ CPL-8			NO			YES	B	
12/20/2005	NMOR	T-814 CORNER OF 18TH AVE S & GSBS	CAD-6 NEEDS REPLACED W/CPL 6			NO			YES	B	
12/20/2005	NMOR	T-815 18TH AVE S 150' W OF T-814	CAD-6 NEEDS REPLACED W/CPL 6			NO			YES	B	
12/15/2005	NMOR	CASTELLO & HWY 41	REPLACE X-BOX AND 1248		39202281	YES	YES	SPL	yes	B	Requires engineering
2/13/2006	NMOR	3205 CRAYTON RD			39203889	YES	YES	OPN	yes		

DECLASSIFIED

000047

WILMA PLANT SURVEY											
DATE	EXCH	IPID OR ADDRESS	DESCRIPTION	OOS	WA NUMBER	ENG REQUIRED	Engr Compl	WA Status	COMPLETED	A / B	REMARKS
	NNPL	CONNERS AV IPID # 1194	DAMAGE AT GROUND LEVEL FALLING OVER			NO			YES	B	TO BE REPAIR ON MAINTANACE
	NNPL	CONNERS AV IPID # 1212	DAMAGE AT GROUND LEVEL FALLING OVER			NO			YES	B	TO BE REPAIR ON MAINTANACE
	NNPL	1280 GRAND CANAL	100MB MISSING COVER CA IS EXPOSED		39200002	YES	YES	SPL	YES	A	AERAIL COMPLETED WITH TEMP
	NNPL	1287 RAINBOW CT	100 MB COVER IS GONE & CA IS EXPOSED PLUS DROP NEEDS TO BE REATTACHED TO POLE.		39200002	YES	YES	SPL	YES	A	AERAIL COMPLETED WITH TEMP
	NNPL	1293 RAINBOW CT	BOOT IS MISSING COVER		39200002	YES	YES	SPL	YES	A	SLICKERED NEEDS IM BOOT COVER. AERIAL COMPLETED WITH TEMP
	NNPL	1293 VENETIAN WAY	AERIAL DROP TORE DOWN FROM THE ROAD TO THE HOUSE, CUSTOMER'S NAME IS PREGG HIS # IS 597-8553			NO			YES	A	
	NNPL	143 HERON	DROP DOWN		39200003	YES	YES	plc	YES	A	TEMP ON GROUND - WALL FELL
	NNPL	166 CONNERS AV	CA IS DELASHED & ABOUT TO COME DOWN		39200003	YES	YES	PLC	YES	A	NEEDS RELASHED WAITING ON FPL - NEED SECT CUT - POLE (RPL?)
	NNPL	180 EGRET AV	AERIAL BOOT IS MISSING CA EXPOSED		39200003	YES	YES	PLC	YES	A	WAITING ON FPL POLES
	NNPL	180 EGRET AV	DROP DOWN		39200003	YES	YES	PLC	YES	A	TEMP ON GROUND
	NNPL	189 CARIBBEAN RD	25 PR CA CUT IN HALF BETWEEN TERMINAL 4239-4237		39200004	YES	YES	C/O	YES	B	
	NNPL	202 EGRET AV	AERIAL BOOT IS MISSING CA EXPOSED		39200003	YES	YES	PLC	YES	A	AERAIL COMPLETED WITH TEMP
	NNPL	266 EGRET	IM BOOT MISSING		39200003	YES	YES	PLC	YES	A	SLICKERED TERM NEEDS POLE XFER
	NNPL	287 WILLET AV	AERIAL BOOT IS MISSING CA EXPOSED		39200003	YES	YES	PLC	YES	A	CAN'T FIND ADDRESS. AERIAL COMPLETED WITH TEMP
	NNPL	341 EGRET AV	DROP IS LOOSE & HANGING ABOUT 10FT ABOVE THE ROAD		39200003	YES	YES	PLC	YES	A	AERIAL COMPLETED WITH TEMP
	NNPL	341 EGRET AV	RAISED DROP		39200003	YES	YES	PLC	YES	A	AERAIL COMPLETED WITH TEMP
	NNPL	355 HERON AV	DROP DOWN ON THE ROAD, POLE LEANING ON SOMEONE'S HOUSE		39200003	YES	YES	PLC	YES	A	
	NNPL	355 HERON AV	DROP DOWN		39200003	YES	YES	PLC	YES	A	TEMP ON GROUND POLE NEEDS TO BE REPL
	NNPL	361 WILLET AV	AERIAL BOOT IS MISSING CA EXPOSED		39200003	YES	YES	PLC	YES	A	CAN'T FIND ADDRESS, AERIAL COMPLETED WITH TEMP
	NNPL	362 CONNERS AV	AERIAL DROP CROSSING THE ROAD ARE DOWN		39200003	YES	YES	PLC	YES	A	
	NNPL	371 HERON AV	BURIED TERMINAL IS MISSING, CA IS EXPOSED		39200003	YES	YES	PLC	YES	B	COMPLETED WITH TEMP
	NNPL	387 WILLET AV	AERIAL BOOT IS MISSING CA EXPOSED		39200003	YES	YES	PLC	YES	A	CAN'T FIND ADDRESS, AERIAL COMPLETED WITH TEMP
	NNPL	400 OAK AV	DROP DOWN TREES ON TOP OF DROPS			NO			YES	A	REPLACE (ASAP)
	NNPL	404 CONNERS AV	BOOT IS MISSING, CA STRAND IS TORE		39200003	YES	YES	PLC	YES	A	CAN'T FIND ADDRESS
	NNPL	406 HERON AV	AERIAL BOOT IS MISSING CA EXPOSED		39200003	YES	YES	PLC	YES	A	AERIAL COMPLETED WITH TEMP
	NNPL	410 EGRET	DROP DOWN		39200003	YES	YES	PLC	YES	A	LAKES OF ESTERO DEVELOPMENT. - REPLACE CPL-6
	NNPL	418 HERON AV	AERIAL BOOT IS MISSING CA EXPOSED		39200003	YES	YES	PLC	YES	A	AERAIL COMPLETED WITH TEMP
	NNPL	437 CONNERS AV	AERIAL BOOT IS MISSING CA EXPOSED		39200003	YES	YES	PLC	YES	A	CAN'T FIND ADDRESS
	NNPL	430 HERON AV	AERIAL BOOT IS MISSING CA EXPOSED		39200003	YES	YES	PLC	YES	A	AERIAL COMPLETED WITH TEMP
	NNPL	431 OAK AV IPID # 32819	DROPDOWN			NO			YES	A	
	NNPL	434 CONNERS AV	DROP UNLASHED FROM POLE		39200003	YES	YES	PLC	YES	A	

**DECLASSIFIED**

810000

WILMA PLANT SURVEY

DATE	EXCH	IPID OR ADDRESS	DESCRIPTION	OOS	WA NUMBER	ENG REQUIRED	Engr Compl	WA Status	COMPLETED	A / B	REMARKS
	NNPL	448 OAK AV	DROP DOWN ON TOP OF CA & POWER			NO			YES	A	
	NNPL	479 PALM CT	DROPDOWN			NO			YES	A	
	NNPL	494 SEAGULL AV	DROP DOWN			NO			YES	A	TEMP ON GROUND WAITING FOR POWER TO BE CONNECTED TO HOUSE
	NNPL	5047 JARVIS LN	T#60420 FIBER ONU FLOODED - NEEDS REPLACED			NO			YES	B	ISLAND WALK
11/3/2005	NNPL	509 110TH AV N	TREE ON CA		39200262	YES	YES	SPL	YES	A	TEMP SVC
11/2/2005	NNPL	509 92ND AV N	TREE BETWEEN STRAND AND CA, TREE NEEDS TO BE CUT AND CA RE-LASH			NO			YES	A	
11/3/2005	NNPL	513 110TH AV N TERM# 13624	TREE ON CA		39200262	YES	YES	SPL	YES	A	
	NNPL	517 92ND AV	AERIAL CA VERY LOW			NO			YES	A	NEEDS TO BE RE-LASHED
	NNPL	517 92ND AV N	POLE 952-947 THRU 951-958 TREE ON CA			NO			YES	A	FPL Conflict
	NNPL	517 92ND AVE	NEED STRAND & CA RELASHED BTWN 1ST & 2ND POLE			NO			YES	A	FPL Conflict
11/3/2005	NNPL	518 110TH AV N TERM#2576 TO 13776	REPLACE CA		39200262	YES	YES	SPL	YES	B	
	NNPL	519-521 CORNER OF WEST PLACE & WEST STREET	BROKEN AND SLASHING WIRE.			NO			YES	A	
	NNPL	5279 HAWKESBURY WAY	T#62251 FIBER ONU FLOODED NEEDS REPLACED			NO			YES	B	ISLAND WALK
11/2/2005	NNPL	547 103RD AV N TERM# 13880	NEEDS REPLACEMENT AND RESPLICE			NO			YES	A	
11/2/2005	NNPL	557 110TH AV N	TREE ON CA NEEDS CA TO BE MOUNTED ON NEW POLE		39200262	YES	YES	SPL	YES	A	
	NNPL	568 92ND AV N	POLE 1672-1688 THRU 1677-16819 THREE ON CA			NO			YES	A	Couldn't find address
	NNPL	5812 CHARLTON WAY	T#38744 FIBER ONU FLOODED - NEEDS REPLACED			NO			YES	B	ISLAND WALK
11/2/2005	NNPL	635 107TH AV N	NEEDS TREE TRIM. TREE ON CA			NO			YES	A	LOTS OF TREES OVER CABLE
11/2/2005	NNPL	645 93RD AV N	RELASH CA AND TRIM TREE			NO			YES	A	
	NNPL	6650 DANIELS RD	BROKEN POLE AT THE BASE. WE HAVE AERIAL CA & BOOT AT THIS LOC. (POLE IS AT A 45 ANGLE)			NO			YES	A	WAITING ON FPL
11/7/2005	NNPL	687 110TH AVE N	REPLACE CA FROM TERM# 12896 TO #13736 CA GOT HIT BY POWER	N	39200001	YES	YES	COMPLT'D	YES	A	TEMP SVC UP, REPLACE WITH BURIED CA - OLD IS LOOSE ON (?)
11/7/2005	NNPL	694 111TH AVE IPID 2533/2534	CA DOWN		39200001	YES	YES	COMPLT'D	YES	A	TEMP SVC
11/2/2005	NNPL	726 103RD AV N TERM# 13699	NEEDS REPLACEMENT AND RELASH CA TO THE EAST			NO			YES	A	
	NNPL	738 & 746 PANAMA AV	AERIAL CA DOWN			NO			YES	A	WAITING ON FPL. PRIMARY FELL ON CA
11/7/2005	NNPL	748 110TH AVE N	REPLACE FROM TERM# 12912 TO TERM#12918	N	39200263	Yes	YES	COMPLT'D	YES	B	TEMP SVC WITH BEIGE CA ON GROUND
11/2/2005	NNPL	753 93RD AV N	TREE ON CA			NO			YES	A	
11/2/2005	NNPL	753 93RD AV N TERM# 1751	NEEDS REPLACEMENT, POWER LINES TOUCHING TERMINAL			NO			YES	A	POWER STILL ON CABLE
11/2/2005	NNPL	773 93RD AV N	TREE ON CA			NO			YES	A	
	NNPL	783 GRAND CANAL	100MB MISSING COVER CA IS EXPOSED		39200002	YES	YES	SPL	YES	A	WAITING ON FPL
11/7/2005	NNPL	8017 VERACRUZ WAY	TREE ON TERMINAL			NO			YES	B	
11/2/2005	NNPL	822 105TH AV N	CA NEEDS TO BE RE-LASHED & AERIAL TERM NEEDS TO BE REPLACED			NO			YES	A	CABLE DELASHED

DECLASSIFIED

000049

WILMA PLANT SURVEY

DATE	EXCH	IPID OR ADDRESS	DESCRIPTION	OOS	WA NUMBER	ENG REQUIRED	Engr Compl	WA Status	COMPLETED	A / B	REMARKS
11/7/2005	NNPL	854 101ST AVE N	CA GOT HIT BY POWER FROM TERM# 11540 TO TERM# 10863	N	39200264	YES	YES	PLC	YES	A	TEMP SVC BEIGE CA ON GROUND
11/2/2005	NNPL	870 109TH AV N TERM# 13078	NEEDS POLE XFER. NEW POLE IN PLACE RELASH CA TO THE W OF # 13078			NO			YES	A	REMOVE OLD POLE - BROKE & LEANING
	NNPL	ACROSS FROM 471 SOLL ST	BROKEN LASHING WIRE. CABLE TV			NO			YES	A	
11/7/2005	NNPL	IPID 13547 THRU 13548 CARIBBEAN RD	2 SPN OF AERIAL CA DOWN		39200004	YES	YES	C/O	YES	A	TREES ON IT
	NNPL	NAPLES BLVD & AIRPORT RD	CPL-6 NEEDS REPLACED - 50 FT FROM CORNER			NO			YES	B	
	NNPL	NORTH END OF DANIEL RD (NO ADDRESS AVAILABLE)	POWER POLE BROKEN AT THE BASE. WE HAVE A 25 PAIR ON THIS POLE (POLE IS AT A 45 ANGLE)			NO			YES	A	WAITING ON FPL
	NNPL	OFF OF WIGGINS PASS Y VENETIAN WAY	TERMINALS NEED TO BE REPLACED. 5663,5686,5684,5670,11250,11245,11260,1068/X-BOX 1240		39200002	YES	YES	SPL	YES	A	TEMP SVC - NEED BURIED DROP AT XBOX 1130
	NNPL	REAR OF ABBEY CARPET, SW PORTION OF THE INTERSECTION OF US41 &	100 MB MISSING, CA EXPOSED, DROPS ON THE GROUND.			NO			YES	A	
	NNPL	WEST SIDE OF AIRPORT RD 200' S OF NAPLES BLVD	12X48 NEEDS REPLACED			NO			YES	B	
	NNPL	WIGGINS PASS RD	LARGE TREE IS RESTING ON AERIAL CA ON THE N SIDE OF WIGGINS PASS RD NEAR THE 6005 INTERFACE WHICH IS APPROX 1000 FT FROM US 41			NO			YES	A	ONE TREE IS LEANING ON CABLE - LOTS OF TREES NEED CLEARING - ABOUT 3000FT ON RIGHT
	NNPL	X-BOX 5004	DAMAGED			NO			YES	B	NO DAMAGE FROM WILMA, WILL NOT BE REPLACED
11/1/2005	NNPL	X-BOX 5004 AT LAUREL OAK DR	25 PAIR BLOCK HAS BEEN DAMAGED	N		NO			YES	B	TO BE REPAIR ON MAINTANACE
11/16/2005	NNPL	BETWEEN 2879 & 2775 ORANGE BLOSSOM DR	TREE IS LAYING ON OUR CA			NO			YES	A	
11/17/2005	NNPL	IPID 18604 480 CORBEL DR	1248 IS DAMAGED			NO			YES	B	REPLACED WITH CPL-6
11/11/2005	NNPL	X-BOX 31302 OF ORANGE BLOSSOM DR	TREE ON X-BOX UNABLE TO GET INTO X-BOX			NO			YES	B	THERESA JORDAN CALLED TO REPORT THIS AS A SAFETY HAZZARD HER CELL # IS 287-9439.
11/17/2005	NNPL	5310 SHIRLEY ST	CABLE 3420, 400 COUNT SEC IS BAD NEEDS REPLACEMENT			NO			YES	B	
11/20/2005	NNPL	739 WALKERBILT RD IPID# 5513	25 PAIR CA HANGING DOWN (TREE FELL ON IT)			NO			YES	A	REFER TO ENGINEERING
12/2/2005	NNPL	IMPERIAL GOLF COURSE BLVD 8 MILES FROM GUARD HSE ON LEFT	REPLACE 1248 - ASAP			NO			YES	B	
12/2/2005	NNPL	WALKERBILT RD (PALM RIVER MOBILE HOME PK) REAR OF LOT F-11	25 PR AERIAL CA IS CUT BTWN POLE 5584 AND 5564 - TEMP IS ON GROUND (REAR OF F-11 - CPL 5562 - POLE 5584 - POLE 5564)		39209886	YES	YES	SPL	YES		REPLACE AERIAL CABLE AND 3" SLIC
12/2/2005	NNPL	WALKERBILT RD & 41 - NW CORNER	REPLACE 1248 - ASAP			NO			YES	B	
12/2/2005	NNPL	521 WEST AVE - POLE #2 - PINE RIDGE	REPLACE 100MB WITH 3"SLIC & 10 PR BLOCK			NO			YES	A	
12/2/2005	NNPL	597 WEST AVE	REPLACE 100MB WITH 3"SLIC & 10 PR BLOCK			NO			YES	A	
12/2/2005	NNPL	IMMOKALEE ROAD & AIRPORT RD - SW CORNER	REPLACE 1248			NO			YES	B	
12/15/2005	NNPL	SW CORNER IMMOKALEE RD & AIRPORT RD	REPLACE 1248			NO			YES	B	
12/15/2005	NNPL	REAR OF 9136 GULFSHORE DR	REPLACE GHC 6 WITH CPL 6 # 853			NO			YES	B	
12/15/2005	NNPL	REAR OF 9136 GULFSHORE DR	REPLACE BROKEN CPL 6 WITH CPL 6 # 848			NO			YES	B	
12/15/2005	NNPL	REAR OF 557 110TH AV N	REPLACE 100 MB WITH 4" SLIC TERM & 10 PR BLOCK			NO			YES	A	
12/15/2005	NNPL	REAR OF 517 110TH AV N	NO TERM REPLACE 100 MB WITH 3" SLIC TERM & 10PR BLOCK			NO			YES	A	
12/15/2005	NNPL	FRONT OF 1276 BELAIRE CT # 11260	RELOCATE CA TO A NEW POLE, REPLACE 100MB WITH 3" SLIC TERM & 10 PR BLOCK			NO			YES	A	
12/15/2005	NNPL	FRONT OF 1282 BELAIRE CT # 11258	RELOCATE CA TO A NEW POLE, REPLACE 100MB WITH 3" SLIC TERM & 10 PR BLOCK			NO			YES	A	

DECLASSIFIED

000000

WILMA PLANT SURVEY

DATE	EXCH	IPID OR ADDRESS	DESCRIPTION	OOS	WA NUMBER	ENG REQUIRED	Engr Compl	WA Status	COMPLETED	A / B	REMARKS
12/15/2005	NNPL	FRONT OF 1280 BELAIRE CT # 11259	RELOCATE CA TO A NEW POLE, REPLACE 100MB WITH 3" SLIC TERM & 10 PR BLOCK			NO			YES	A	
12/15/2005	NNPL	FRONT OF 759 GLENDALE AV # 11251	REPLACE CAD 6 WITH 6" CPL WITH 10 PR BLOCK			NO			YES	A	
12/15/2005	NNPL	FRONT OF 1283 RAINBOW CT	REPLACE 100 MB WITH 3" SLIC & 10 PR BLOCK			NO			YES	A	
12/15/2005	NNPL	FRONT OF 1287 RAINBOW CT	REPLACE 100MB WITH 3"SLIC & 10 PR BLOCK			NO			YES	A	
12/15/2005	NNPL	FRONT OF 1293 RAINBOW CT # 11250	REPLACE 100MB WITH 3"SLIC & 10 PR BLOCK			NO			YES	A	
12/15/2005	NNPL	FRONT OF 1276 GRAND CANAL # 5651	RELOCATE AC TO NEW POLE, REPLACE 100 MB WITH 3" SLIC WITH 10PR BLOCK			NO			YES	A	
12/15/2005	NNPL	FRONT OF 1280 GRAND CANAL # 5663	RELOCATE CA TO A NEW POLE, REPLACE 100MB WITH 3" SLIC TERM & 10 PR BLOCK			NO			YES	A	
12/15/2005	NNPL	FRONT OF 1285 GRAND CANAL # 5656	REPLACE 100 MB WITH 3" SLIC & 10 PR BLOCK			NO			YES	A	
12/15/2005	NNPL	FRONT OF 1286 GRAND CANAL #5657	RELOCATE CA TO A NEW POLE			NO			YES	A	
12/15/2005	NNPL	FRONT OF 1292 GRAND CANAL # 5658	RELOCATE CA TO NEW POLE			NO			YES	A	
12/15/2005	NNPL	FRONT OF 1308 GRAND CANAL # 5684	REPLACE 100 MB WITH 3" SLIC & 10 PR BLOCK			NO			YES	A	
12/15/2005	NNPL	CORNER OF AUTUMN OAK & OAK BLVD ABOVE IPID # 2401	REPLACE CLOSURE & RE-SPLICE 300 PR CA?			NO	NO		YES	A	TO RON MAYNARD TO REPLACE UP1248 WAS CORRECTED ON A DB REQUEST

DECLASSIFIED

000051





DECLASSIFIED

WLMA PLANT SURVEY											
DATE	EXCH	IPID OR ADDRESS	DESCRIPTION	OOS	WA NUMBER	ENG REQUIRED	Engr Compl	WA Status	COMPLETED	A / B	REMARKS
2/13/2006	NNPL	TEMPLE CITRUS	TWO DAMAGED TERMINALS AND AERIAL DROP NEEDS REPLACE		39203890	YES	NO	UAP			

000053

WILMA PLANT SURVEY

DATE	EXCH	IPID OR ADDRESS	DESCRIPTION	OOS	WA NUMBER	ENG REQUIRED	Engr Compl	WA Status	COMPLETED	A/B	REMARKS
	NPSE	14552	2 CA AFFECTED AT ROYAL PALM GOLF STATE, CUST HAVE NO SVC POLES DOWN FPL NEEDS TO REPAIR BEFORE WE CAN CONTINUE.			YES	NO		YES	B	
	NPSE	11280 LAAKSO LN	LASHING WIRE BROKEN TREE ON CABLE			NO			NO	A	Areail cable needs to be re-saged. And raised in two spans.
	NPSE	11330 TRINITY	3 BOOT COVERS MISSING, TREES ON CA, AERIAL DROPS DOWN			NO			NO	A	11180 Trinity PI Replace damaged section in one span and raise cable at first span going down Trinity to repair power infraction.
	NPSE	11421 TOMATO RD	STRAND LOOSE 12 PR CA 4FT OFF GROUND		39202578	YES	YES	PLC	YES	A	6L FARMS / TEMP SVC
	NPSE	11720 SIX L'S RD	BROKEN LASH WIRE			NO			YES	A	TEMP SVC
	NPSE	11800 TAMiami TR POLE # 7539	CA IS DOWN		39200714	YES	YES	SFA	YES	A	
	NPSE	12082 GREENWAY RD	CA DOWN IN TREE			NO			YES	A	
	NPSE	12342 US 41	LASHING WIRE BROKEN, CABLE HANGING LOW		39200714	YES	YES	SFA	YES	A	
	NPSE	139 OCHO RIOS	CLEARANCE POLE BROKEN, RISER & LOTS OF DROPS DOWN			NO			YES	A	WAITING ON FPL POLES
	NPSE	164 JASMINE	TERMINAL DAMAGED			NO			YES	B	
	NPSE	1650 AIRPORT RD S	POLE #8667 OR 8665 (NOT SURE) BEHIND USED CAR LOT BEHIND HESS STATION - POLE SNAPPED OFF AT BOTTOM HANGING BY STRAND - TEMPORARY UP			NO			YES	A	NEED POWER TO MOVE REFER TO LINE CREW (REAR OF 3196 DAVIS BLVD)
	NPSE	17032 MORGAN	NO 100 MB			NO			YES	A	
	NPSE	17034 MORGAN	NO BOOT COVER			NO			YES	A	
	NPSE	2000 TARPON RD	100 MB AERIAL COVERS LID'S MISSING			NO			YES	A	
11/2/2005	NPSE	2021 FREDRICK ST TERM# 1111	TREE FELL AND PULLED TERM WITH IT, CA EXPOSED	N		NO			YES	B	NEEDS CPLM-8 COMPLETED
	NPSE	2052 DANFORD & BAY ST	TREE ON CA - SPRINT POLE BUSTED - T#18611			NO			YES	A	TRANSFER 1 POLE
	NPSE	212 SABLE PALM	STRAND NEEDS TO BE REATTACHED - FIRST 3 SPANS - XFER TO NEW POLES			NO			YES	A	
	NPSE	2152 TARPON RD	BOOT COVER GONE			NO			YES	A	
	NPSE	2152-2150 TARPON RD	RELASH CABLE			NO			YES	A	
	NPSE	2156 TARPON RD	100 MB AERIAL COVERS LID'S MISSING			NO			YES	A	
	NPSE	2170 TARPON RD	100 MB AERIAL COVERS LID'S MISSING			NO			YES	A	

DECLASSIFIED

000054

WILMA PLANT SURVEY											
DATE	EXCH	IPID OR ADDRESS	DESCRIPTION	OOS	WA NUMBER	ENG REQUIRED	Engr Compl	WA Status	COMPLETED	A / B	REMARKS
	NPSE	2170 TARPON RD	BOOT COVER GONE			NO			YES	A	
11/1/2005	NPSE	218 PINEHURST CIR TERM # 5249	BURIED CA DAMAGED ALL PAIRS BAD, 3 TEMPS LAYING ON THE BURIED	Y	39200107	YES	YES	SPL	YES	B	NEED TO REPL. SECT. TERM #202 TO 5247 (202 TO 218)
	NPSE	22 OCHO RIOS	100 MB COVER MISSING			NO			YES	A	
	NPSE	2348 PINE	DROP WIRE DOWN			NO			YES	A	
11/1/2005	NPSE	2350 KING FISH RD TERM # 298	25 PAIR AERIAL IS DOWN			NO			YES	A	LAKES OF ESTERO DEVELOPMENT. - REPLACE CPL-6
11/7/2005	NPSE	2365 LINWOOD	BURNED CA	N	39200486	YES	YES	PLC	YES	A	BURNED CA/STRAND - REFER TO FRED MOORE
11/1/2005	NPSE	2491 LINWOOD AV	CA STRETCHED BY A TREE	N	39200486	YES	YES	PLC	YES	A	
	NPSE	259 BENSEN	TREE ON CABLE			NO			YES	A	
	NPSE	285 BENSEN	TREE ON CABLE			NO			YES	A	
	NPSE	293-295 PORTER ST	CABLE NEEDS RELASHED & ATTACHED TO POLE			NO			YES	A	
	NPSE	30 OCHO RIOS	100 MB COVER MISSING			NO			YES	A	
	NPSE	3172	TERMINAL IS CRUSHED BY A TREE			NO			YES	B	TEMP SVC
	NPSE	32 OCHO RIOS	100 MB COVER MISSING			NO			YES	A	Repaired drop @ #33
	NPSE	3369 THRU 3316 900 HENDERSON CREEK DR	POWER DOWN ON A 25 PAIR CA, 260 FT OF CA WOULD HAVE TO BE REPLACED.		39200029	YES	YES	PLC	YES	A	
	NPSE	34875 WOODLAKE DR	CPL-6 DESTROYED			NO			YES	B	
	NPSE	IPID 3490	NEEDS CA ACROSS ST TO LOT 95			NO			YES	A	
	NPSE	3570 EAST TR	2 SPAN CA WAY LOW ON THE ROAD, CAN'T TELL IF POLES ARE BROKEN			YES	NO		YES	A	
11/1/2005	NPSE	3630 SEAGRAPE AVE	IM BOOT MISSING CAN'T ACCESS POLE BECAUSE OF A TREE			NO			YES		
11/7/2005	NPSE	3660 POLY AVE	CA DOWN TREES ON CA		39201010	YES	YES	SPL	YES	A	NEED TO REPLACE WITH BURIED
	NPSE	3859 ISLE DEL SOL	ONU COVER MISSING			NO			YES	B	
	NPSE	423 PALM DR @ JASMINE	CA SPANS DOWN RE-LASH			NO			YES	A	

DECLASSIFIED

000055

WILMA PLANT SURVEY

DATE	EXCH	IPID OR ADDRESS	DESCRIPTION	ODS	WA NUMBER	ENG REQUIRED	Engr Compl	WA Status	COMPLETED	A / B	REMARKS
	NPSE	4243	ROOST-STRAIGHTEN PED			NO			YES	B	
	NPSE	55 MOON BAY	100 MB COVER MISSING			NO			YES	A	
	NPSE	IPID 6214	DROP WIRE DOWN			NO			YES	A	
	NPSE	63310 LASKO LN & SUNNYGROVE	STRAND LOOSE CABLE HANGING			NO			YES	A	
	NPSE	6L FARMS RD	CABLE BOOT NEEDS TO BE REHUNG / REPLACED			NO			YES	A	DENNIS IS WORKING ON THIS
	NPSE	96 ST THOMAS	2 POLES & 6 PR DROP DOWN			NO			YES	A	
	NPSE	ACROSS FORM WILLOUGH	BROKEN POLE			NO			YES	A	
	NPSE	ACROSS FROM TERM # 11900	AERIAL SPL CLOS DAMAGED			NO			YES	A	
	NPSE	ACROSS FROM TERM # 11900	BROKEN POWER POLE			NO			YES	A	
11/1/2005	NPSE	AT THE END OF UNITY WAY	POWER POLE BROKEN AERIAL CA DOWN	Y	39200490	YES	YES	PLC	YES	A	WAITING ON FPL TO REPLACE POLE / TEMP SVC
	NPSE	AUTORANCH RD 1/2 WAY DOWN	TREES ON CA FOR 3 SPANS			NO			YES	A	
	NPSE	BETWEEN PORT AU PRINCE DR & ISLE OF CAPRI BLVD	LOTS OF POWER POLES DOWN			NO			YES	A	
	NPSE	BLUE HERON DR & LAKE PK	BROKEN POWER POLE CABLE HANGING			NO			YES	A	
	NPSE	BOCA CIEGA	LARGE TREE DOWN CA IN ROOTS			NO			YES	B	
	NPSE	COPE LN	CALLED IN BY DEVELOPER-AERIAL CA DOWN OVER CONST DR. (THEY HAVE ACCESS ANOTHER DRIVE)			NO			YES	A	KENT
	NPSE	CORNER OF PARKER'S HAMMOCK & RATTLESNAKE HAMMOCK	RPTR IS LAYING ON WATER			Yes	NO		YES	B	Engineering needs to determine if this is a working repeater.
	NPSE	COUNTY BARN & DAVIS	REATTACH CA - SPRINT POLE ON CORNER BROKE AT BASE - NEEDS DOUBLE RISER			NO			YES	A	
11/7/2005	NPSE	CYNTHIA WAY	RESAG OVER COUNTYBARN RD			NO			YES	A	CA LOW OVER COUNTYBARN RD
	NPSE	DAVIS BLVD & FOX FIRE	12 X 48 DOORS DAMAGE WILL NOT CLOSE OR SAY CLOSED			NO			YES	B	NORTH/WEST SIDE ENTRANCE TO FOX/FIRE
	NPSE	E PORT OF THE ISLAND	1ST 2 SIDE GUYS GONE			NO			YES	A	
	NPSE	FIDDLERS CREEK	FIBER TERMINAL IS DOWN T3 LN			NO			YES	A	KENT

DECLASSIFIED

950000

WILMA PLANT SURVEY

DATE	EXCH	IPID OR ADDRESS	DESCRIPTION	GOS	WA NUMBER	ENG REQUIRED	Engr Compl	WA Status	COMPLETED	A / B	REMARKS
11/2/2005	NPSE	FREDRICK ST TERM# 1064	TREE KNOCKED THE TERM OVER	N		NO			YES	B	NEED TO STRAIGHTEN PED NEEDS NEW DB 2/24
	NPSE	GREENWAY N	AT THE END OF THE AERIAL CA TERM IS DAMAGED			NO			YES	A	
	NPSE	HIBISCUS	2 CA SPANS DOWN WITH TREES ON IT			NO			YES	A	
	NPSE	HOLIDAY MANOR POLE# 3962,3965,3990	POLES LEANING			NO			YES	A	
	NPSE	HWY 951 & MANATEE RD	CAD 1248 GONE - REPLACE			NO			YES	B	Needs to be replaced.
11/3/2005	NPSE	IPID 1610 2556 BARRETT AV	TERM NEEDS TO BE RE-PLACED AND RE-ATTACH TO POLE	N		NO			YES	A	
	NPSE	JAMES	LASH WIRE BROKEN			NO			YES	A	
	NPSE	LAAKSO RD	CA DOWN (4 SPANS)			NO			YES	A	
	NPSE	LACEWING	RE-LASH			NO			YES	A	
	NPSE	LACEWING ST	TREE DOWN ON CABLE LASHING BROKE			NO			YES	A	
	NPSE	LAKE PARK	TREE ON CA 1ST SPAN			NO			YES	A	
	NPSE	LAKE PARK - AT&T TOWER	LASHING WIRE BROKE			NO			YES	A	
	NPSE	LAKE PARK & MORGAN	CA'S ON GROUND DESTROYED			NO			YES	A	
	NPSE	LAKE PARK BLVD S & US 41	CA SPANS DOWN			NO			YES	A	TEMP ON GROUND WORK ORDER IN PROCESS TO REPLACE.
	NPSE	LAKE PARK DR	92X1 BOX - ALL BLOCKS ARE BROKEN			NO			YES	B	
	NPSE	MARETEE	CA SPAN BROKEN RE-LASH			NO			YES	A	
	NPSE	MARETEE RD	UP 1248 NEEDS REPLACED NO DOORS			NO			YES	B	
	NPSE	MOON BAY TO ST THOMAS	LASH WIRE IS BROKEN			NO			YES	A	
	NPSE	MORGAN	ALL DROPS TOO LOW			NO			YES	A	
	NPSE	NAP LAND YACHT MBL HM PK	AERIAL CA HAS ALUMINUM SIDING HANGING ON IT			NO			YES	A	
	NPSE	NPSE REMOTE FROM EAGLE CREEK TO TOWER RD	TREES ARE ON TOP OF FIBER CA.PENDING FPL AND ASPLUND TREE SERVICE			NO			YES	A	POWER INFRACTION FPL WORKING ON IT

DECLASSIFIED

750000

WILMA PLANT SURVEY											
DATE	EXCH	IPID OR ADDRESS	DESCRIPTION	OOS	WA NUMBER	ENG REQUIRED	Engr Compl	WA Status	COMPLETED	A / B	REMARKS
	NPSE	OCHO RIOS	CA SPANS DOWN			NO			YES	A	
	NPSE	PALM AV	BROKEN POLE			NO			YES	A	
	NPSE	PECAN & HENDERSON CREEK DR	CA SPANS BROKEN RELASH			NO			YES	A	
11/3/2005	NPSE	POLE# 22395 THRU 22392 2600 STORTER AV	ABOUT 400 FT OF CA IS ALL CUT UP BY TREES	Y	39206650	YES	YES	SPL	YES	A	CA NEEDS REBUILT
	NPSE	PORT AU PRINCE	7 SPANS DOWN TREE ON CABLE			NO	NO		YES	A	TEMP SVC
	NPSE	PORT AU PRINCE & 951	2 SPANS LASHING WIRE BROKE - CA IS ALMOST ON THE GROUND			NO	NO		YES	A	TEMP SVC
	NPSE	PORT AU PRINCE & THOMAS ST	LASHING BROKE CA NEAR GROUND			NO			YES	A	
	NPSE	R/144	BROKEN POWER POLE			NO			YES	A	UNABLE TO LOCATE
11/2/2005	NPSE	RATTLESNAKE AND CHARLEMENE	REPEATER LAYING ON THE GROUND			YES	NO		YES	B	NEED TO DETERMINE IF THIS IS A WORKING REPEATER AND HAVE IT REMOVED - NEED RPTR CUT OUT/NOT WORKING PER ENG. DEPT.
	NPSE	ROYAL HAMMOCK BLVD	NEW AERIAL CA OVER US 41 IS GONE-FEEDS X-BOX 4M POWER POLES ARE BROKEN ON THE S. SIDE P# 523-20 TO # 14552		39191618	YES	YES	SPL	YES	A	TEMP SVC
	NPSE	ROYAL PARK VILLA AREA	ALL PEDS UNDER WATER-RE-SPL MODS			NO			YES	B	
	NPSE	SALINAS	LASH WIRE IS BROKEN			NO			YES	A	
	NPSE	SANFELD & GREENWAY RD	TREES ON CABLE			NO			YES	A	
	NPSE	SANDPIPER (1125)	PED 1097 DAMAGED (1125 SANDPIPER)			NO			YES	B	REPLACE W/ CPL-14
	NPSE	SANDPIPER (1125)	3 DROP WIRE DOWN			NO			YES	A	REFER TO LINE CREW - POLE LEANING
11/7/2005	NPSE	SANDY LN	CA DOWN TREES ON CA		39201007	YES	YES	PLC	YES	A	NEED TO REPLACE WITH BURIED
	NPSE	SIX L'S RD (GENERAL AREA)	POWER POLES DOWN, TREES RESTING ON AERIAL CA ALL OVER THE PLACE			NO			YES	A	
	NPSE	SR 951 S & US 41	CA SPANS DOWN ON POWER POLES WHICH ARE DOWN			NO			YES	A	
	NPSE	ST THOMAS	RE-LASH 1ST AND 2ND SPANS			NO			YES	A	
11/7/2005	NPSE	SUNSET BLVD	POLE ATTACHMENT TRIM TREES		39201004	YES	YES	PLC	YES	A	RE-ATTACH TO NEW POLES - LINE CREW
	NPSE	T3322 6 L FARMS RD	THREE SPANS DOWN - STRAND BROKEN, CABLE LOW			NO			YES	A	

**DECLASSIFIED**

000058

WILMA PLANT SURVEY											
DATE	EXCH	IPID OR ADDRESS	DESCRIPTION	OOS	WA NUMBER	ENG REQUIRED	Engr Compl	WA Status	COMPLETED	A / B	REMARKS
	NPSE	T4405 END OF 6L FARMS RD	LID MISSING ON OLD SLIC - CABLE HANGING			NO			YES	A	
	NPSE	T46308 6L FARMS RD	POLES DOWN, LASHING WIRE MISSING. TWO CABLES TANGLED			NO			YES	A	
	NPSE	T63350 SUNNYGROVE RD & LABRADOR LN	STRAND LOOSE CABLE HANGING			NO			YES	A	
11/2/2005	NPSE	TEMPLE AV	ALL AERIAL CABLE IS DOWN			NO			YES	A	
	NPSE	TERM # 11471 LAAKSO RD	CA DOWN TREES ON CA			NO			YES	A	
	NPSE	TERM # 116720 LAAKSO RD	TERM IS OPEN			NO			YES	B	
	NPSE	TERM # 12974 105 NANCY ST	TREE LAYING ON TERM			NO			YES	B	
	NPSE	TERM # 72920 LABRADOR	TREE ON CA			NO			YES	A	
	NPSE	TERM# 16161	TERMINAL WAS LIFTED (TREETOPS DR - CONDOS)			NO			YES	B	
11/2/2005	NPSE	TERM# 23734 LOT 91 IMP. WILDERNESS MBL HM PK	A TREE FELL ON TERM AND BURIED IT INTO THE GROUND.	N		NO			YES	B	
	NPSE	TOMATOE RD N	PWR CONFLICT			NO			YES	A	
	NPSE	US41	#36 CAD 1248 NEXT TO 7M BOX DESTROYED		39200650	YES	YES	SPL	YES	B	NEED TO NEW STUB POLES FOR LEGS
	NPSE	WAVV RADIO	POLES BROKEN WITH 2 SPANS			NO	NO		YES	A	
11/7/2005	NPSE	WITAKER	POLE ATTACHMENT TRIM TREES			NO			YES	A	RE-ATTACH TO NEW POLES - LINE CREW
	NPSE	X-BOX 2502	REAR DOOR NEEDS REPAIR/REPLACE			NO			YES	B	
	NPSE	ACROSS FROM E. NAP.FIRE STA	DAMAGE TERMINAL UP 1248 BROKE OVER			NO			YES	B	NEED 4X4 POLES - JOHNS ST & 41
	NPSE	SIX L'S RD (SUNNYGROVE)	CA SPANS DOWN -SEVERAL LOCATIONS RELASH			NO			YES	A	
11/11/2005	NPSE	IPID# 24287-3954	POLES DOWN CABLE DOWN	N	39200029	YES	YES	PLC	YES	A	
11/15/2005	NPSE	ON COLLIER BLVD NORTH OF RATTLESNAKE HAMMOCK	TREE HAS FALLEN ON OUR CA			NO			YES	A	
11/18/2005	NPSE	3660 Polly Ave	Aerial Cable needs to be transferred to power pole. Hanging low blocking driveway			NO			YES	A	
11/20/2005	NPSE	1155 SANPIPPER TERM# 1097	POLE IS LEANING AND DROPS ARE LOW OVER THE RD			NO			YES	A	REFER TO LINE CREW - Need to re-sag & attach to pole

DECLASSIFIED

000059



WILMA PLANT SURVEY											
DATE	EXCH	IPID OR ADDRESS	DESCRIPTION	OOS	WA NUMBER	ENG REQUIRED	Engr Compl	WA Status	COMPLETED	A/B	REMARKS
11/28/2005	NPSE	1610-1670 SMYGLERS COVE	25 PR NOT ATTACHED TO POLE			NO			YES	A	REFER TO LINE CREW
	NPSE	1740	NEEDS COVER - 50 PR			NO			NO	A	
	NPSE	1780	NEED SELF SUPPORT CA ATTACHED TO POLE			NO			NO	A	
12/2/2005	NPSE	CREWS RD	LARGE TREES ON AERIAL CA			NO			YES	A	
12/5/2005	NPSE	TERM 15812 END OF PRIMROSE LN - EAST SIDE	NEW CA NEEDS TO BE SPLICED			NO			YES	B	
12/5/2005	NPSE	REAR OF 123 CALOMONDEN LN	NEEDS 3"SLIC & 10 PR BLOCK			NO			YES	A	
12/5/2005	NPSE	IPID 3490 - 95 ISLE AU ST THOMAS	REHANG 6 PR DROP			NO			YES	A	
12/5/2005	NPSE	REAR OF 5329 HOLLAND ST	INSTALL 3"SLIC & 10 PR BLOCK			NO			YES	A	
12/5/2005	NPSE	REAR OF 5309 HOLLAND ST	INSTALL 3"SLIC & 10 PR BLOCK			NO			YES	A	
12/5/2005	NPSE	41 EAST - EAST OF RATTLESNAKE HAMMOCK RD ON SOUTH SIDE	TREES ARE LAYING ON CABLES PULLING THEM TO THE GROUND - TREES AND CABLE SARE BLOCKING SIDEWALK			NO			YES	A	
12/15/2005	NPSE	REAR OF 3148 DAVIS BLVD	REPLACE 4" SLIC & 10 PR BLOCK			NO			YES	A	
12/15/2005	NPSE	REAR OF 3196 DAVIS BLVD	REPLACE 2 4' SLIC & 1 10PR BLOCK			NO			YES	A	
12/15/2005	NPSE	17032 MORGAN DR	REPLACE 100 MB WITH 3" SLIC & 10 PR BLOCK			NO			YES	A	
12/15/2005	NPSE	17034 MORGAN DR	REPLACE 100MB WITH 3" SLIC & 10PR BLOCK			NO			YES	A	
12/15/2005	NPSE	CORNER OF LAKE PARK BLVD & MORGAN DR	REPLACE 100MB WITH 3" SLIC & 10PR BLOCK			NO			YES	A	
12/15/2005	NPSE	CORNER OF LAKE PARK BLVD & LOCKHART DR	REPLACE 100MB WITH 3" SLIC & 10 PR BLOCK			NO			YES	A	
12/15/2005	NPSE	17026 MORGAN DR	REPLACE 100MB WITH 3" SLIC & 10 PR BLOCK			NO			YES	A	
1/4/2006	NPSE	6L FARM RD POLE 44308	75 PR TRANSFER 5" SLICS			NO			YES	A	
	NPSE	2 POLES EAST OF 29843	50 PR SECTION TRANSFER			NO			YES	A	
	NPSE	POLE 55770	50 PR SECTION TRANSFER / 25 PR TAP / 2 DROPS			NO			YES	A	
	NPSE	7 POLES WEST OF 55770	50 PR SECTION TRANSFER			NO			YES	A	

DECLASSIFIED

000060

DECLASSIFIED

WILMA PLANT SURVEY											
DATE	EXCH	IPID OR ADDRESS	DESCRIPTION	OOS	WA NUMBER	ENG REQUIRED	Engr Compl	WA Status	COMPLETED	A / B	REMARKS
	NPSE	POLE 48567	50 PR SECTION TRANSFER			NO			YES	A	
	NPSE	5 POLES WEST OF 55770	50 PR SECTION TRANSFER			NO			YES	A	
	NPSE	TRINITY RD POLE 6	50 PR SECTION TRANSFER & DROPS			NO			YES	A	
	NPSE	TRINITY RD POLE 2	50 PR SECTION TRANSFER			NO			YES	A	
	NPSE	TRINITY RD POLE 4	50 PR SECTION TRANSFER & DROPS			NO			YES	A	
2/13/2006	NPSE	FRANCIS AVE			39203888	YES	YES	PLC	YES		

000001

DECLASSIFIED

WILMA SURVEY TOTALS

EXCH	TOTAL	ENG REQ	ENG COMPLT'D	MAINT COMPLT'D	MAIN PNDG	LOC PNDG	WA
BNSP	53	12	12	50	3		
EVRG	227	28	17	227	0	11	2
GLGC	137	21	18	134	3	3	1
IMKL	331	97	89	327	4	5	3
MOIS	99	0	0	99	0		
NMOR	105	16	16	105	0		
NNPL	104	39	38	104	0	1	1
NPSE	153	23	20	149	4	3	
	<u>1209</u>	<u>236</u>	<u>210</u>	<u>1195</u>	<u>14</u>	<u>23</u>	<u>7</u>

000062



DECLASSIFIED

WILMA PLANT SURVEY									
DATE	EXCH	IPID OR ADDRESS	DESCRIPTION	OOS	WA NUMBER	ENG REQUIRED	COMPLETED	A/B	REMARKS

000064

1025-03

**REPORT OF PLANT SURVEY**

KEY TO SYMBOLS C—CITY P—POWER CO. O—OTHERS *—DANGEROUS			ROAD—STREET OR ROUTE NAME							TOTAL
			SAFER JULIA TRAILER PK.							
			HOUSE OR POLE NUMBER							
1	AIR DRYER POLE MOUNTED	DAMAGED (REPLACE)								
2		REPAIR								
3	PAIR GAIN DEVICE	DAMAGED (REPLACE)								
4		REPAIR								
5		TYPE								
6	POLES	BROKEN OR DOWN (REPLACE)								
7		DOWN (REUSE)								
8		LEANING								
9	GUYS	SLACK								
10		BROKEN								
11	ANCHOR	DAMAGED (REPLACE)								
12	CABLE	SPANS DOWN	X							
13		SPANS BROKEN								
14		SHEATH DAMAGE								
15	TERMINAL	DAMAGED								
16	TREES	TREE IN ROUTE <sup>trimming</sup>	X							
17		LIMBS IN ROUTE								
18	DROP WIRE	BROKEN								
19		DOWN								
20	POWER CONFLICT	PRIMARY								
21		SECONDARY								
22		OTHER								

**DECLASSIFIED**

*Complete*

**100% Completed**

REMARKS: *pole 108092 needs NEW terminal cover*

*Complete*

Use Black Lead Pencil For All Entries

*J. Flinn*

DATE OF SURVEY	NAMES OF SURVEY CREW	EXCHANGE AREA	SHEET NO.	SURVEY ROUTE
		7123		

**REPORT OF PLANT SURVEY**

KEY TO SYMBOLS C—CITY P—POWER CO. O—OTHERS *—DANGEROUS			ROAD—STREET OR ROUTE NAME							TOTAL
			South Main Rd							
			HOUSE OR POLE NUMBER							
1	AIR DRYER POLE MOUNTED	DAMAGED (REPLACE)								
2		REPAIR								
3	PAIR GAIN DEVICE	DAMAGED (REPLACE)								
4		REPAIR								
5		TYPE								
6	POLES	BROKEN OR DOWN (REPLACE)								
7		DOWN (REUSE)								
8		LEANING								
9	GUYS	SLACK								
10		BROKEN								
11	ANCHOR	DAMAGED (REPLACE)								
12	CABLE	SPANS DOWN								
13		SPANS BROKEN								
14		SHEATH DAMAGE								
15	TERMINAL	DAMAGED								
16	TREES	TREE IN ROUTE								
17		LIMBS IN ROUTE								
18	DROP WIRE	BROKEN								
19		DOWN	X							
20	POWER CONFLICT	PRIMARY								
21		SECONDARY								
22		OTHER								

**DECLASSIFIED**

**100% Completed**

REMARKS:

---



---

Use Black Lead Pencil For All Entries

*Alico Rd.*

DATE OF SURVEY	NAMES OF SURVEY CREW	EXCHANGE AREA	SHEET NO.	SURVEY ROUTE
		7104		

**REPORT OF PLANT SURVEY**

KEY TO SYMBOLS C—CITY P—POWER CO. O—OTHERS *—DANGEROUS			ROAD—STREET OR ROUTE NAME <i>Devote Ln.</i>									
			HOUSE OR POLE NUMBER									
1	AIR DRYER POLE MOUNTED	DAMAGED (REPLACE)										
2		REPAIR										
3	PAIR GAIN DEVICE	DAMAGED (REPLACE)										
4		REPAIR										
5		TYPE										
6	POLES	BROKEN OR DOWN (REPLACE)										
7		DOWN (REUSE)										
8		LEANING										
9	GUYS	SLACK										
10		BROKEN	X									
11	ANCHOR	DAMAGED (REPLACE)	X									
12	CABLE	SPANS DOWN	X									
13		SPANS BROKEN										
14		SHEATH DAMAGE										
15	TERMINAL	DAMAGED										
16	TREES	TREE TRIMMING IN ROUTE	X									
17		LIMBS IN ROUTE										
18	DROP WIRE	BROKEN										
19		DOWN										
20	POWER CONFLICT	PRIMARY										
21		SECONDARY										
22		OTHER										

**DECLASSIFIED**

REMARKS: *750 FT 100-24 cable*

**100% Completed**

Use Black Lead Pencil For All Entries

*ANICO Rd.*

DATE OF SURVEY	NAMES OF SURVEY CREW	EXCHANGE AREA <i>7104</i>	SHEET NO.	SURVEY ROUTE
----------------	----------------------	------------------------------	-----------	--------------



**REPORT OF PLANT SURVEY**

KEY TO SYMBOLS C—CITY P—POWER CO. O—OTHERS *—DANGEROUS			ROAD—STREET OR ROUTE NAME							TOTAL
			North Mallard and End of Road							
			HOUSE OR POLE NUMBER							
1	AIR DRYER POLE MOUNTED	DAMAGED (REPLACE)								
2		REPAIR								
3	PAIR GAIN DEVICE	DAMAGED (REPLACE)								
4		REPAIR								
5		TYPE								
6	POLES	BROKEN OR DOWN (REPLACE)								
7		DOWN (REUSE)								
8		LEANING								
9	GUYS	SLACK								
10		BROKEN								
11	ANCHOR	DAMAGED (REPLACE)								
12	CABLE	SPANS DOWN	X							
13		SPANS BROKEN	X							
14		SHEATH DAMAGE								
15	TERMINAL	DAMAGED								
16	TREES	TREE IN ROUTE								
17		LIMBS IN ROUTE								
18	DROP WIRE	BROKEN								
19		DOWN								
20	POWER CONFLICT	PRIMARY								
21		SECONDARY								
22		OTHER								

**DECLASSIFIED**

**100% Completed**

REMARKS: *Tree Trimming & Rework Existing Cable*

Use Black Lead Pencil For All Entries

*Anco Rd.*

DATE OF SURVEY	NAMES OF SURVEY CREW	EXCHANGE AREA	SHEET NO.	SURVEY ROUTE
		7104		




**DECLASSIFIED**

000070

15 Post 75 under Ben Hill Grd Ste  
Line Crew 10. miles  
1025-06

**REPORT OF PLANT SURVEY**

KEY TO SYMBOLS		ROAD—STREET OR ROUTE NAME		HOUSE OR POLE NUMBER		TOTAL
1	AIR DRYER POLE MOUNTED	DAMAGED (REPLACE)				
2		REPAIR				
3	PAIR GAIN DEVICE	DAMAGED (REPLACE)				
4		REPAIR				
5		TYPE				
6	1025-06	BROKEN OR DOWN (REPLACE)				
7	POLES	DOWN (REUSE)	③	18768	CABLE DOWN TO NORTH 2 SPANS	
8		LEANING		18740	TREE LAYING ON CABLE ONE SPAN TO EAST	
9						
10	GUYS	SLACK				
11		BROKEN				
12	ANCHOR	DAMAGED (REPLACE)				
13	CABLE	SPANS DOWN				
14		SPANS BROKEN				
15		SHEATH DAMAGE				
16	TERMINAL	DAMAGED				
17	TREES	TREE IN ROUTE				
18		LIMBS IN ROUTE				
19	DROP WIRE	BROKEN				
20		DOWN				
21	POWER CONFLICT	PRIMARY				
22		SECONDARY				
		OTHER				



**COMPLETE**

**DECLASSIFIED**

EMARKS: # 39199597 Tim MONEFF 239-823-7700 CELL  
CYR GAP 239-334-2415 COMMAND CENTER  
BRYAN BERSHINE 239-839-8356

DATE OF SURVEY

Use Black Lead Pencil For All Entries

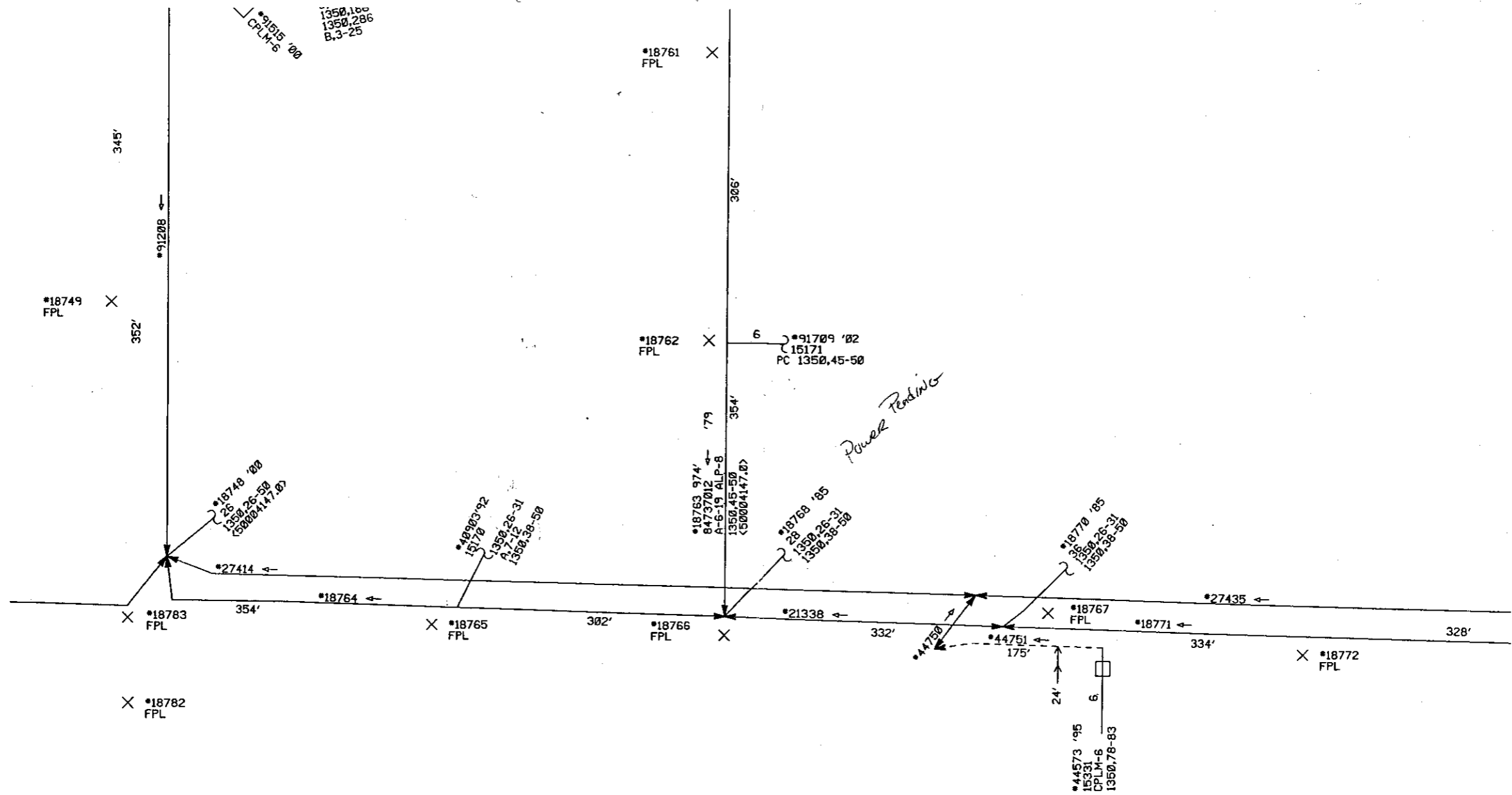
NAMES OF SURVEY CREW

EXCHANGE AREA

SHEET NO.

SURVEY NO.

000071

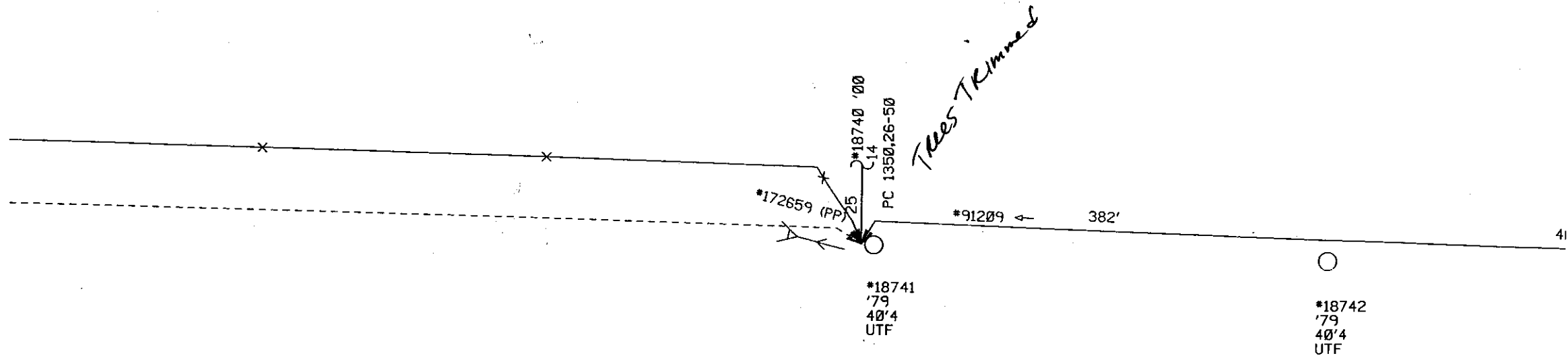


DECLASSIFIED

000072

\*91204 1866'  
39110716 ← '00  
B-200-24 ALP-SJ-FSF  
1350,201-212 NC  
A,13-100 NC  
1350,151-200 NC  
1350,251-255 NC  
(1350,256) A,256  
1350,257-261 NC  
(1350,262-265) A,262-265  
1350,266-274 NC  
(1350,275) A,275  
1350,276-300 NC  
<RCA44505.2> <39198607.2>

(A,166-174) 1350,266-274  
A,175-200 NC  
<RCA44505.3> <39198607.3>



DECLASSIFIED

000073

2

1025-07

**REPORT OF PLANT SURVEY**

KEY TO SYMBOLS C—CITY P—POWER CO. O—OTHERS *—DANGEROUS			ROAD—STREET OR ROUTE NAME						
			Del Prado Blvd						
			HOUSE OR POLE NUMBER						
1	AIR DRYER POLE MOUNTED	DAMAGED (REPLACE)							
2		REPAIR							
3	PAIR GAIN DEVICE	DAMAGED (REPLACE)							
4		REPAIR							
5		TYPE							
6	POLES	BROKEN OR DOWN (REPLACE)							
7		DOWN (REUSE)							
8		LEANING							
9	GUYS	SLACK							
10		BROKEN							
11	ANCHOR	DAMAGED (REPLACE)							
12	CABLE	SPANS DOWN							
13		<del>SPANS</del> BROKEN <i>LASTING</i> ✓							
14		SHEATH DAMAGE							
15	TERMINAL	DAMAGED							
16	TREES	TREE IN ROUTE							
17		LIMBS IN ROUTE							
18	DROP WIRE	BROKEN							
19		DOWN							
20	POWER CONFLICT	PRIMARY							
21		SECONDARY							
22		OTHER							

**COMPLETED**

**DECLASSIFIED**

REMARKS: *Re-work existing cable & strand*

2

1025-07

**REPORT OF PLANT SURVEY**

KEY TO SYMBOLS C—CITY P—POWER CO. O—OTHERS *—DANGEROUS			ROAD—STREET OR ROUTE NAME						
			Del Prado Blvd						
			HOUSE OR POLE NUMBER						
1	AIR DRYER POLE MOUNTED	DAMAGED (REPLACE)							
2		REPAIR							
3	PAIR GAIN DEVICE	DAMAGED (REPLACE)							
4		REPAIR							
5		TYPE							
6	POLES	BROKEN OR DOWN (REPLACE)							
7		DOWN (REUSE)							
8		LEANING							
9	GUYS	SLACK							
10		BROKEN							
11	ANCHOR	DAMAGED (REPLACE)							
12	CABLE	SPANS DOWN							
13		<del>SPANS</del> BROKEN <i>LASTING</i> ✓							
14		SHEATH DAMAGE							
15	TERMINAL	DAMAGED							
16	TREES	TREE IN ROUTE							
17		LIMBS IN ROUTE							
18	DROP WIRE	BROKEN							
19		DOWN							
20	POWER CONFLICT	PRIMARY							
21		SECONDARY							
22		OTHER							

**DECLASSIFIED**

REMARKS:

Use Black Lead Pencil For All Entries

000075

DATE OF



**REPORT OF PLANT SURVEY**

KEY TO SYMBOLS C—CITY P—POWER CO. O—OTHERS *—DANGEROUS			ROAD—STREET OR ROUTE NAME						
			Del Prado Blvd						
			HOUSE OR POLE NUMBER						
1	AIR DRYER POLE MOUNTED	DAMAGED (REPLACE)							
2		REPAIR							
3	PAIR GAIN DEVICE	DAMAGED (REPLACE)							
4		REPAIR							
5		TYPE							
6	POLES	BROKEN OR DOWN (REPLACE)							
7		DOWN (REUSE)							
8		LEANING							
9	GUYS	SLACK							
10		BROKEN							
11	ANCHOR	DAMAGED (REPLACE)							
12	CABLE	SPANS DOWN							
13		<del>SPANS</del> BROKEN <i>LASTING</i> ✓							
14		SHEATH DAMAGE							
15	TERMINAL	DAMAGED							
16	TREES	TREE IN ROUTE							
17		LIMBS IN ROUTE							
18	DROP WIRE	BROKEN							
19		DOWN							
20	POWER CONFLICT	PRIMARY							
21		SECONDARY							
22		OTHER							

*Complete*

**DECLASSIFIED**

REMARKS: \_\_\_\_\_

Use Black Lead Pencil For All Entries

DATE OF SURVEY 10/24/05	NAMES OF SURVEY CREW <i>Michael Smith</i>	EXCHANGE AREA <i>CPC</i>	SHEET NO.	SURVEY ROUTE
----------------------------	--	-----------------------------	-----------	--------------

**REPORT OF PLANT SURVEY**

1025-09

1

KEY TO SYMBOLS C—CITY P—POWER CO. O—OTHERS *—DANGEROUS			ROAD—STREET OR ROUTE NAME							TOTAL
			12538 Palm Beach.							
			HOUSE OR POLE NUMBER							TOTAL
1	AIR DRYER POLE MOUNTED	DAMAGED (REPLACE)								
2		REPAIR								
3	PAIR GAIN DEVICE	DAMAGED (REPLACE)								
4		REPAIR								
5		TYPE								
6	POLES	BROKEN OR DOWN (REPLACE)								
7		DOWN (REUSE)								
8		LEANING								
9	GUYS	SLACK								
10		BROKEN								
11	ANCHOR	DAMAGED (REPLACE)								
12	CABLE	SPANS DOWN	3							
13		SPANS BROKEN								
14		SHEATH DAMAGE								
15	TERMINAL	DAMAGED								
16	TREES	TREE IN ROUTE	✓							
17		LIMBS IN ROUTE								
18	DROP WIRE	BROKEN								
19		DOWN								
20	POWER CONFLICT	PRIMARY								
21		SECONDARY								
22		OTHER								

**COMPLETED**  
10/3/05

**DECLASSIFIED**

REMARKS: Behind ~~signs~~ signs upholstery & Discount Western coats  
Cable TV Down 10/3/05

Use Black Lead Pencil For All Entries

000077

**REPORT OF PLANT SURVEY**

KEY TO SYMBOLS C—CITY P—POWER CO. O—OTHERS *—DANGEROUS			ROAD—STREET OR ROUTE NAME						
			12538 Palm Beach						
			HOUSE OR POLE NUMBER						
1	AIR DRYER POLE MOUNTED	DAMAGED (REPLACE)							
2		REPAIR							
3	PAIR GAIN DEVICE	DAMAGED (REPLACE)							
4		REPAIR							
5		TYPE							
6	POLES	BROKEN OR DOWN (REPLACE)							
7		DOWN (REUSE)							
8		LEANING							
9	GUYS	SLACK							
10		BROKEN							
11	ANCHOR	DAMAGED (REPLACE)							
12	CABLE	SPANS DOWN	3						
13		SPANS BROKEN							
14		SHEATH DAMAGE							
15	TERMINAL	DAMAGED							
16	TREES	TREE IN ROUTE	✓						
17		LIMBS IN ROUTE							
18	DROP WIRE	BROKEN							
19		DOWN							
20	POWER CONFLICT	PRIMARY							
21		SECONDARY							
22		OTHER							

*Complete*

**DECLASSIFIED**

REMARKS: *Behind signs signs upholstery & Discard Western coats  
CATV NOT PHONE*

Use Black Lead Pencil For All Entries

DATE OF SURVEY	NAMES OF SURVEY CREW	EXCHANGE AREA	SHEET NO.	SURVEY ROUTE
10/24	Chet Peralta Ron Papp	7105 E Fwy		

Kennie  
~~1025~~ - 2939  
1025-10

**REPORT OF PLANT SURVEY**

KEY TO SYMBOLS C—CITY P—POWER CO. O—OTHERS *—DANGEROUS		ROAD—STREET OR ROUTE NAME							
		Bucheryman Rd. E OF STATES							
		HOUSE OR POLE NUMBER							
									TOTAL
1	AIR DRYER POLE MOUNTED	DAMAGED (REPLACE)							
2		REPAIR							
3	PAIR GAIN DEVICE	DAMAGED (REPLACE)							
4		REPAIR							
5		TYPE							
6	POLES	BROKEN OR DOWN (REPLACE)							
7		DOWN (REUSE)							
8		LEANING							
9	GUYS	SLACK							
10		BROKEN							
11	ANCHOR	DAMAGED (REPLACE)							
12	CABLE	SPANS DOWN							
13		SPANS BROKEN							
14		SHEATH DAMAGE							
15	TERMINAL	DAMAGED							
16	TREES	TREE IN ROUTE							
17		LIMBS IN ROUTE							
18	DROP WIRE	BROKEN							
19		DOWN							
20	POWER CONFLICT	PRIMARY							
21		SECONDARY							
22		OTHER							

**COMPLETED**

10-28-05

**DECLASSIFIED**

REMARKS: Pole # 13696. Power Pole.  
Rework Existing strand of cable

1

1025-11

**REPORT OF PLANT SURVEY**

KEY TO SYMBOLS C—CITY P—POWER CO. O—OTHERS *—DANGEROUS			ROAD—STREET OR ROUTE NAME							TOTAL
			HOUSE OR POLE NUMBER							
			<i>Orange Grove West of Staley</i>							
1	AIR DRYER POLE MOUNTED	DAMAGED (REPLACE)								
2		REPAIR								
3	PAIR GAIN DEVICE	DAMAGED (REPLACE)								
4		REPAIR								
5		TYPE								
6	POLES	BROKEN OR DOWN (REPLACE)								
7		DOWN (REUSE)								
8		LEANING								
9	GUYS	SLACK								
10		BROKEN								
11	ANCHOR	DAMAGED (REPLACE)								
12	CABLE	SPANS DOWN								
13		SPANS BROKEN								
14		SHEATH DAMAGE								
15	TERMINAL	DAMAGED								
16	TREES	TREE IN ROUTE								
17		LIMBS IN ROUTE								
18	DROP WIRE	BROKEN								
19		DOWN								
20	POWER CONFLICT	PRIMARY								
21		SECONDARY								
22		OTHER								

*Complete 10-28-05*

*Drops*

*3*

**DECLASSIFIED**

REMARKS: \_\_\_\_\_

Use Black Lead Pencil For All Entries

DATE OF SURVEY	NAMES OF SURVEY CREW	EXCHANGE AREA	SHEET NO.	SURVEY ROUTE
10/24	<i>Chet Prudente Ron Papp</i>	7105		

REPORT OF PLANT SURVEY

1025-12

KEY TO SYMBOLS C—CITY P—POWER CO. O—OTHERS *—DANGEROUS			ROAD—STREET OR ROUTE NAME							TOTAL
			<i>Orange River North Home Park</i>							
			HOUSE OR POLE NUMBER							
1	AIR DRYER POLE MOUNTED	DAMAGED (REPLACE)								
2		REPAIR								
3	PAIR GAIN DEVICE	DAMAGED (REPLACE)								
4		REPAIR								
5		TYPE								
6	POLES	BROKEN OR DOWN (REPLACE)								
7		DOWN (REUSE)								
8		LEANING								
9	GUYS	SLACK								
10		BROKEN								
11	ANCHOR	DAMAGED (REPLACE)								
12	CABLE	SPANS DOWN								
13		SPANS BROKEN								
14		SHEATH DAMAGE								
15	TERMINAL	DAMAGED								
16	TREES	TREE IN ROUTE								
17		LIMBS IN ROUTE								
18	DROP WIRE	BROKEN								
19		DOWN								
20	POWER CONFLICT	PRIMARY								
21		SECONDARY								
22		OTHER								

**COMPLETE  
CABLE TV  
10-28-05  
N. H. DET**

**DECLASSIFIED**

REMARKS: *Term 221 Third street*  
*HOW 80 ON (L) ACROSS ORANGE RIVER*  
*THIS IS CATV NOT OURS*

Use Black Lead Pencil For All Entries

DATE OF SURVEY	NAMES OF SURVEY CREW	EXCHANGE AREA	SHEET NO.	SURVEY ROUTE
		<i>NPMY</i>		

KEY TO SYMBOLS C—CITY P—POWER CO. O—OTHERS *—DANGEROUS			ROAD—STREET OR ROUTE NAME							
			SW 40th terrace							
			HOUSE OR POLE NUMBER							TOTAL
1	AIR DRYER POLE MOUNTED	DAMAGED (REPLACE)	1303	1307						
2		REPAIR (1)								
3	PAIR GAIN DEVICE	DAMAGED (REPLACE)								
4		REPAIR								
5		TYPE								
6	POLES	BROKEN OR DOWN (REPLACE)								
7		DOWN (REUSE)								
8		LEANING								
9	GUYS	SLACK								
10		BROKEN								
11	ANCHOR	DAMAGED (REPLACE)								
12	CABLE	SPANS DOWN								
13		SPANS BROKEN								
14		SHEATH DAMAGE								
15	TERMINAL	DAMAGED								
16	TREES	TREE IN ROUTE								
17		LIMBS IN ROUTE								
18	DROP WIRE	BROKEN								
19		DOWN	✓	✓						
20	POWER CONFLICT	PRIMARY								
21		SECONDARY								
22		OTHER								

STEP LADDER  
6' PP  
ADDRESS

Complete  
10-28-05  
M. Buff

**DECLASSIFIED**

REMARKS: blocking driveways

Use Black Lead Pencil For All Entries

DATE OF SURVEY	NAMES OF SURVEY CREW	EXCHANGE AREA	SHEET NO.	SURVEY ROUTE
10/24/05	M. Buff	0702		

**REPORT OF PLANT SURVEY**

1028-14

KEY TO SYMBOLS C—CITY P—POWER CO. O—OTHERS *—DANGEROUS			ROAD—STREET OR ROUTE NAME										
			HOUSE OR POLE NUMBER										
			Corner of SW 51 Terrace & Skyline										
													TOTAL
1	AIR DRYER POLE MOUNTED	DAMAGED (REPLACE)											
2		REPAIR											
3	PAIR GAIN DEVICE	DAMAGED (REPLACE)											
4		REPAIR											
5		TYPE											
6	POLES	BROKEN OR DOWN (REPLACE)											
7		DOWN (REUSE)											
8		LEANING											
9	GUYS	SLACK											
10		BROKEN											
11	ANCHOR	DAMAGED (REPLACE)											
12	CABLE	SPANS DOWN											
13		SPANS BROKEN											
14		SHEATH DAMAGE											
15	TERMINAL	DAMAGED											
16	TREES	TREE IN ROUTE											
17		LIMBS IN ROUTE											
18	DROP WIRE	BROKEN											
19		DOWN											
20	POWER CONFLICT	PRIMARY											
21		SECONDARY											
22		OTHER											

*Conflicts*

**DECLASSIFIED**

REMARKS: Aerial splice hanging on pole

Use Black Lead Pencil For All Entries

000083

DATE OF SURVEY	NAMES OF SURVEY CREW	EXCHANGE AREA	SURVEY
----------------	----------------------	---------------	--------



**REPORT OF PLANT SURVEY**

1025-15

KEY TO SYMBOLS C—CITY P—POWER CO. O—OTHERS *—DANGEROUS		ROAD—STREET OR ROUTE NAME							
		HOUSE OR POLE NUMBER							TOTAL
		1430	1504	1508	1520				
1	AIR DRYER POLE MOUNTED	DAMAGED (REPLACE)							
2		REPAIR							
3	PAIR GAIN DEVICE	DAMAGED (REPLACE)							
4		REPAIR							
5		TYPE							
6	POLES	BROKEN OR DOWN (REPLACE)							
7		DOWN (REUSE)							
8		LEANING							
9	GUYS	SLACK							
10		BROKEN							
11	ANCHOR	DAMAGED (REPLACE)							
12	CABLE	SPANS DOWN							
13		SPANS BROKEN							
14		SHEATH DAMAGE							
15	TERMINAL	DAMAGED							
16	TREES	TREE IN ROUTE							
17		LIMBS IN ROUTE							
18	DROP WIRE	BROKEN	✓	✓					
19		DOWN			hanging low	hanging low			
20	POWER CONFLICT	PRIMARY							
21		SECONDARY							
22		OTHER							

**DECLASSIFIED**

REMARKS: *Completed* 100% Completed

Use Black Lead Pencil For All Entries

7108 000084

DATE OF

KEY TO SYMBOLS C—CITY P—POWER CO. O—OTHERS *—DANGEROUS			ROAD—STREET OR ROUTE NAME							TOTAL
			Sw 49th terrace							
			HOUSE OR POLE NUMBER							
1	AIR DRYER POLE MOUNTED	DAMAGED (REPLACE)							2803	
2		REPAIR								
3	PAIR GAIN DEVICE	DAMAGED (REPLACE)								
4		REPAIR								
5		TYPE								
6	POLES	BROKEN OR DOWN (REPLACE)								
7		DOWN (REUSE)								
8		LEANING								
9	GUYS	SLACK								
10		BROKEN								
11	ANCHOR	DAMAGED (REPLACE)								
12	CABLE	SPANS DOWN								
13		<del>SPANS</del> BROKEN <i>ashing</i> ✓								
14		SHEATH DAMAGE								
15	TERMINAL	DAMAGED								
16	TREES	TREE IN ROUTE								
17		LIMBS IN ROUTE								
18	DROP WIRE	BROKEN								
19		DOWN								
20	POWER CONFLICT	PRIMARY								
21		SECONDARY								
22		OTHER								

DECLASSIFIED

100% Completed

REMARKS: Telephone is underground there is no pique on Sw 49th terrace



**REPORT OF PLANT SURVEY**

KEY TO SYMBOLS C—CITY P—POWER CO. O—OTHERS *—DANGEROUS			ROAD—STREET OR ROUTE NAME							TOTAL
			SW 33rd Terrace							
			HOUSE OR POLE NUMBER							
			3324	3316						
1	AIR DRYER POLE MOUNTED	DAMAGED (REPLACE)								
2		REPAIR								
3	PAIR GAIN DEVICE	DAMAGED (REPLACE)								
4		REPAIR								
5		TYPE								
6	POLES	BROKEN OR DOWN (REPLACE)								
7		DOWN (REUSE)								
8		LEANING								
9	GUYS	SLACK								
10		BROKEN								
11	ANCHOR	DAMAGED (REPLACE)								
12	CABLE	<del>SPANS DOWN</del> SPANS LOW HANGING ✓ ✓								
13		SPANS BROKEN								
14		SHEATH DAMAGE								
15	TERMINAL	DAMAGED								
16	TREES	TREE IN ROUTE								
17		LIMBS IN ROUTE								
18	DROP WIRE	BROKEN								
19		DOWN								
20	POWER CONFLICT	PRIMARY								
21		SECONDARY								
22		OTHER								

**DECLASSIFIED**

REMARKS: 100% Completed

Use Black Lead Pencil For All Entries

DATE OF SURVEY	NAMES OF SURVEY CREW	EXCHANGE AREA	SHEET NO.	SURVEY ROUTE
10/24/05	M. Butt	CPN		

**REPORT OF PLANT SURVEY**

KEY TO SYMBOLS C—CITY P—POWER CO. O—OTHERS *—DANGEROUS			ROAD—STREET OR ROUTE NAME						
			SW 33rd Terrace						
			HOUSE OR POLE NUMBER						TOTAL
		3324	336						
1	AIR DRYER POLE MOUNTED	DAMAGED (REPLACE)							
2		REPAIR							
3	PAIR GAIN DEVICE	DAMAGED (REPLACE)							
4		REPAIR							
5		TYPE							
6	POLES	BROKEN OR DOWN (REPLACE)							
7		DOWN (REUSE)							
8		LEANING							
9	GUYS	SLACK							
10		BROKEN							
11	ANCHOR	DAMAGED (REPLACE)							
12	CABLE	SPANS DOWN <i>LOW HANGING</i>	✓	✓					
13		SPANS BROKEN							
14		SHEATH DAMAGE							
15	TERMINAL	DAMAGED							
16	TREES	TREE IN ROUTE							
17		LIMBS IN ROUTE							
18	DROP WIRE	BROKEN							
19		DOWN							
20	POWER CONFLICT	PRIMARY							
21		SECONDARY							
22		OTHER							

*Final Copy*

**DECLASSIFIED**

REMARKS: 100% Completed

Use Black Lead Pencil For All Entries

DATE OF SURVEY <i>10/24/05</i>	NAMES OF SURVEY CREW <i>M. But</i>	EXCHANGE AREA <i>CPA</i>	SHEET NO.	SURVEY ROUTE
-----------------------------------	---------------------------------------	-----------------------------	-----------	--------------

2520  
21

**REPORT OF PLANT SURVEY**

KEY TO SYMBOLS C—CITY P—POWER CO. O—OTHERS *—DANGEROUS		ROAD—STREET OR ROUTE NAME							TOTAL
		HOUSE OR POLE NUMBER							
		2828 SW 33rd Terrace							
		? → 3324 3330							
1	AIR DRYER POLE MOUNTED	DAMAGED (REPLACE)							
2		REPAIR							
3	PAIR GAIN DEVICE	DAMAGED (REPLACE)							
4		REPAIR							
5		TYPE							
6	POLES	BROKEN OR DOWN (REPLACE)							
7		DOWN (REUSE)							
8		LEANING							
9	GUYS	SLACK							
10		BROKEN							
11	ANCHOR	DAMAGED (REPLACE)							
12	CABLE	SPANS DOWN LOW HANGING ✓							
13		SPANS BROKEN LASHING ✓							
14		SHEATH DAMAGE							
15	TERMINAL	DAMAGED							
16	TREES	TREE IN ROUTE							
17		LIMBS IN ROUTE							
18	DROP WIRE	BROKEN							
19		DOWN							
20	POWER CONFLICT	PRIMARY							
21		SECONDARY							
22		OTHER							

*[Handwritten signature]*

**DECLASSIFIED**

REMARKS:

---



---

Use Black Lead Pencil For All Entries

DATE OF SURVEY	NAMES OF SURVEY CREW	EXCHANGE AREA	SHEET NO.	SURVEY ROUTE
10/24/05	M. But	CPCL		

**REPORT OF PLANT SURVEY**

1025-19

KEY TO SYMBOLS C—CITY P—POWER CO. O—OTHERS *—DANGEROUS		ROAD—STREET OR ROUTE NAME <i>SW 13th Ave &amp; Mohawk Pkwy</i>							TOTAL
		HOUSE OR POLE NUMBER							
1	AIR DRYER POLE MOUNTED	DAMAGED (REPLACE)							
2		REPAIR							
3	PAIR GAIN DEVICE	DAMAGED (REPLACE)							
4		REPAIR							
5		TYPE							
6	POLES	BROKEN OR DOWN (REPLACE)							
7		DOWN (REUSE)							
8		LEANING							
9	GUYS	SLACK							
10		BROKEN							
11	ANCHOR	DAMAGED (REPLACE)							
12	CABLE	SPANS DOWN							
13		SPANS BROKEN <i>LASHING ✓</i>							
14		SHEATH DAMAGE							
15	TERMINAL	DAMAGED							
16	TREES	TREE IN ROUTE							
17		LIMBS IN ROUTE							
18	DROP WIRE	BROKEN							
19		DOWN							
20	POWER CONFLICT	PRIMARY							
21		SECONDARY							
22		OTHER							

*Complete*

**DECLASSIFIED**

REMARKS: \_\_\_\_\_

Use Black Lead Pencil For All Entries

DATE OF SURVEY <i>10/24/05</i>	NAMES OF SURVEY CREW <i>M. Butt</i>	EXCHANGE AREA <i>USA</i>	SHEET NO.	SURVEY ROUTE
-----------------------------------	--	-----------------------------	-----------	--------------

**REPORT OF PLANT SURVEY**

1025-19

KEY TO SYMBOLS C—CITY P—POWER CO. O—OTHERS *—DANGEROUS			ROAD—STREET OR ROUTE NAME <i>Intersection Sw 13th Ave &amp; Mohawk Pkwy</i>							
			HOUSE OR POLE NUMBER							
1	AIR DRYER POLE MOUNTED	DAMAGED (REPLACE)								
2		REPAIR								
3	PAIR GAIN DEVICE	DAMAGED (REPLACE)								
4		REPAIR								
5		TYPE								
6	POLES	BROKEN OR DOWN (REPLACE)								
7		DOWN (REUSE)								
8		LEANING								
9	GUYS	SLACK								
10		BROKEN								
11	ANCHOR	DAMAGED (REPLACE)								
12	CABLE	SPANS DOWN								
13		<del>SPANS BROKEN</del> <i>LASHING</i> ✓								
14		SHEATH DAMAGE								
15	TERMINAL	DAMAGED								
16	TREES	TREE IN ROUTE								
17		LIMBS IN ROUTE								
18	DROP WIRE	BROKEN								
19		DOWN								
20	POWER CONFLICT	PRIMARY								
21		SECONDARY								
22		OTHER								

*10-31-05*  
**COMPLETED**

**DECLASSIFIED**

REMARKS: *No Broken Lashing Found 10/31/05*

Use Black Lead Pencil For All Entries

DATE OF SURVEY <i>10/24/05</i>	NAMES OF SURVEY CREW <i>M. Butt</i>	EXCHANGE AREA <i>OPR</i>	SHEET NO.	SURVEY ROUTE
-----------------------------------	--	-----------------------------	-----------	--------------



**REPORT OF PLANT SURVEY**

1025-19

KEY TO SYMBOLS C—CITY P—POWER CO. O—OTHERS *—DANGEROUS			ROAD—STREET OR ROUTE NAME <i>Intersection SW 13th Ave &amp; Mohawk Road</i>							TOTAL
			HOUSE OR POLE NUMBER							
1	AIR DRYER POLE MOUNTED	DAMAGED (REPLACE)								
2		REPAIR								
3	PAIR GAIN DEVICE	DAMAGED (REPLACE)								
4		REPAIR								
5		TYPE								
6	POLES	BROKEN OR DOWN (REPLACE)								
7		DOWN (REUSE)								
8		LEANING								
9	GUYS	SLACK								
10		BROKEN								
11	ANCHOR	DAMAGED (REPLACE)								
12	CABLE	SPANS DOWN								
13		SPANS BROKEN <i>LASHING</i> ✓								
14		SHEATH DAMAGE								
15	TERMINAL	DAMAGED								
16	TREES	TREE IN ROUTE								
17		LIMBS IN ROUTE								
18	DROP WIRE	BROKEN								
19		DOWN								
20	POWER CONFLICT	PRIMARY								
21		SECONDARY								
22		OTHER								

*Hand Copied*

**DECLASSIFIED**

**COMPLETED**

REMARKS: \_\_\_\_\_

Use Black Lead Pencil For All Entries

DATE OF SURVEY <i>10/24/05</i>	NAMES OF SURVEY CREW <i>M. Butt</i>	EXCHANGE AREA <i>Open</i>	SHEET NO.	SURVEY ROUTE
-----------------------------------	--	------------------------------	-----------	--------------

10/25/05

complete

**REPORT OF PLANT SURVEY**

KEY TO SYMBOLS C—CITY P—POWER CO. O—OTHERS *—DANGEROUS			ROAD—STREET OR ROUTE NAME							TOTAL
			New 19th Street							
			HOUSE OR POLE NUMBER							
1	AIR DRYER POLE MOUNTED	DAMAGED (REPLACE)								
2		REPAIR								
3	PAIR GAIN DEVICE	DAMAGED (REPLACE)								
4		REPAIR								
5		TYPE								
6	POLES	BROKEN OR DOWN (REPLACE)								
7		DOWN (REUSE)								
8		LEANING								
9	GUYS	SLACK								
10		BROKEN								
11	ANCHOR	DAMAGED (REPLACE)								
12	CABLE	SPANS DOWN								
13		SPANS BROKEN								
14		SHEATH DAMAGE								
15	TERMINAL	DAMAGED								
16	TREES	TREE IN ROUTE								
17		LIMBS IN ROUTE								
18	DROP WIRE	BROKEN								
19		DOWN	✓	✓						
20	POWER CONFLICT	PRIMARY								
21		SECONDARY								
22		OTHER								

**DECLASSIFIED**

REMARKS: laying across houses

complete

Use Black Lead Pencil For All Entries

DATE OF SURVEY	NAMES OF SURVEY CREW	EXCHANGE AREA	SHEET NO.	SURVEY ROUTE
10/25/05	M. B. ...	PNIS		

*Maintenance*

*25 E12*  
*complete*

**REPORT OF PLANT SURVEY**

KEY TO SYMBOLS C—CITY P—POWER CO. O—OTHERS *—DANGEROUS			ROAD—STREET OR ROUTE NAME									
			<i>Stringfellow &amp; Berkshire Blvd</i>									
			HOUSE OR POLE NUMBER									
1	AIR DRYER POLE MOUNTED	DAMAGED (REPLACE)										
2		REPAIR										
3	PAIR GAIN DEVICE	DAMAGED (REPLACE)										
4		REPAIR										
5		TYPE										
6	POLES	BROKEN OR DOWN (REPLACE)										
7		DOWN (REUSE)										
8		LEANING										
9	GUYS	SLACK										
10		BROKEN										
11	ANCHOR	DAMAGED (REPLACE)										
12	CABLE	SPANS DOWN										
13		SPANS BROKEN										
14		SHEATH DAMAGE										
15	TERMINAL	DAMAGED										
16	TREES	TREE IN ROUTE										
17		LIMBS IN ROUTE										
18	DROP WIRE	BROKEN										
19		DOWN										
20	POWER CONFLICT	PRIMARY										
21		SECONDARY										
22		OTHER										

**DECLASSIFIED**

REMARKS: *Needs attachment transfer*  
*complete* NOTE *RISER did not reach pole. <sup>DUE</sup> near to right over rd.*  
*19 ft over Stringyellow.*

Use Black Lead Pencil For All Entries

DATE OF SURVEY	NAMES OF SURVEY CREW	EXCHANGE AREA	SHEET NO.	SURVEY ROUTE
<i>10/25/85</i>	<i>M. B. H.</i>	<i>(NIS)</i>		

*complete*

**REPORT OF PLANT SURVEY**

KEY TO SYMBOLS C—CITY P—POWER CO. O—OTHERS *—DANGEROUS			ROAD—STREET OR ROUTE NAME							
			3420 Strawberry Blvd							
			HOUSE OR POLE NUMBER							TOTAL
1	AIR DRYER POLE MOUNTED	DAMAGED (REPLACE)								
2		REPAIR								
3	PAIR GAIN DEVICE	DAMAGED (REPLACE)								
4		REPAIR								
5		TYPE								
6	POLES	BROKEN OR DOWN (REPLACE)								
7		DOWN (REUSE)								
8		LEANING								
9	GUYS	SLACK								
10		BROKEN								
11	ANCHOR	DAMAGED (REPLACE)								
12	CABLE	SPANS DOWN								
13		SPANS BROKEN <i>CASH MS ✓</i>								
14		SHEATH DAMAGE								
15	TERMINAL	DAMAGED								
16	TREES	TREE IN ROUTE								
17		LIMBS IN ROUTE								
18	DROP WIRE	BROKEN								
19		DOWN								
20	POWER CONFLICT	PRIMARY								
21		SECONDARY								
22		OTHER								

**DECLASSIFIED**

REMARKS: *Bob & Annies Boatyard*  
*Relaxing + Tree Trimming*  
*COMPLETE NE & RE*

Use Black Lead Pencil For All Entries

DATE OF SURVEY	NAMES OF SURVEY CREW	EXCHANGE AREA	SHEET NO.	SURVEY ROUTE
<i>10/25/75</i>	<i>M. Galt</i>	<i>PNIS</i>		

10/25

complete

**REPORT OF PLANT SURVEY**

KEY TO SYMBOLS C—CITY P—POWER CO. O—OTHERS *—DANGEROUS			ROAD—STREET OR ROUTE NAME						
			NE 5th Place						
			HOUSE OR POLE NUMBER						
			505						
1	AIR DRYER POLE MOUNTED	DAMAGED (REPLACE)							
2		REPAIR							
3	PAIR GAIN DEVICE	DAMAGED (REPLACE)							
4		REPAIR							
5		TYPE							
6	POLES	BROKEN OR DOWN (REPLACE)							
7		DOWN (REUSE)							
8		LEANING							
9	GUYS	SLACK							
10		BROKEN							
11	ANCHOR	DAMAGED (REPLACE)							
12	CABLE	SPANS DOWN							
13		SPANS BROKEN							
14		SHEATH DAMAGE							
15	TERMINAL	DAMAGED							
16	TREES	TREE IN ROUTE							
17		LIMBS IN ROUTE							
18	DROP WIRE	BROKEN							
19		DOWN <i>LOW HANGING</i> ✓							
20	POWER CONFLICT	PRIMARY							
21		SECONDARY							
22		OTHER							

**DECLASSIFIED**

REMARKS: Terminal 84705  
 \* Area needs engineering attention also NE 5th PL + NE 5th St  
 Complete Resag 2 Drops

Use Black Lead Pencil For All Entries

DATE OF SURVEY	NAMES OF SURVEY CREW	EXCHANGE AREA	SHEET NO.	SURVEY ROUTE
		NCP		

*off Pine Island*

*26 69*

**REPORT OF PLANT SURVEY**

*complete*

KEY TO SYMBOLS C—CITY P—POWER CO. O—OTHERS *—DANGEROUS			ROAD—STREET OR ROUTE NAME							TOTAL
			<i>Shoreview Drive</i>							
			HOUSE OR POLE NUMBER							
1	AIR DRYER POLE MOUNTED	DAMAGED (REPLACE)								
2		REPAIR								
3	PAIR GAIN DEVICE	DAMAGED (REPLACE)								
4		REPAIR								
5		TYPE								
6	POLES	BROKEN OR DOWN (REPLACE)								
7		DOWN (REUSE)								
8		LEANING								
9	GUYS	SLACK								
10		BROKEN								
11	ANCHOR	DAMAGED (REPLACE)								
12	CABLE	SPANS DOWN								
13		<del>SPANS BROKEN</del> <i>LASTING</i> ✓								
14		SHEATH DAMAGE								
15	TERMINAL	DAMAGED								
16	TREES	TREE IN ROUTE								
17		LIMBS IN ROUTE								
18	DROP WIRE	BROKEN								
19		DOWN								
20	POWER CONFLICT	PRIMARY								
21		SECONDARY								
22		OTHER								

**DECLASSIFIED**

REMARKS: *Complete RE & DE CASE*

Use Black Lead Pencil For All Entries

DATE OF SURVEY <i>10/25/01</i>	NAMES OF SURVEY CREW <i>M. Reed</i>	EXCHANGE AREA <i>P. 115</i>	SHEET NO.	SURVEY ROUTE
-----------------------------------	--	--------------------------------	-----------	--------------



REPORT OF PLANT SURVEY

1026-01

KEY TO SYMBOLS C—CITY P—POWER CO. O—OTHERS *—DANGEROUS		ROAD—STREET OR ROUTE NAME						TOTAL
		1 MILE WEST OF CHIQUITA 2635 PNLIS						
		HOUSE OR POLE NUMBER						
						Richard JONES 10,000	RD.	
1	AIR DRYER POLE MOUNTED	DAMAGED (REPLACE)						
2		REPAIR						
3	PAIR GAIN DEVICE	DAMAGED (REPLACE)						
4		REPAIR						
5		TYPE						
6	POLES	BROKEN OR DOWN (REPLACE)						
7		DOWN (REUSE)	X					
8		LEANING	X					
9	GUYS	SLACK						
10		BROKEN						
11	ANCHOR	DAMAGED (REPLACE)						
12	CABLE	SPANS DOWN						
13		SPANS BROKEN						
14		SHEATH DAMAGE						
15	TERMINAL	DAMAGED						
16	TREES	TREE IN ROUTE	X					
17		LIMBS IN ROUTE						
18	DROP WIRE	BROKEN						
19		DOWN						
20	POWER CONFLICT	PRIMARY						
21		SECONDARY						
22		OTHER						

*Handwritten notes and diagrams:*  
 A large circle is drawn around the 'POLES' section (rows 6-8).  
 A diagonal line is drawn across the 'GUYS' and 'CABLE' sections.  
 The word 'SEVERE' is written in the 'TREES' section.  
 The number '10' is written near the 'CABLE' section.  
 The number '11' is written near the 'ANCHOR' section.

**DECLASSIFIED**

REMARKS:

Use Black Lead Pencil For All Entries

DATE OF SURVEY	NAMES OF SURVEY CREW <i>RON PARKER</i>	EXCHANGE AREA <i>PNLS</i>	SHEET NO.	SURVEY ROUTE
----------------	---	------------------------------	-----------	--------------



SAFETY

REPORT OF PLANT SURVEY

PWR 10:20 AM 1026-02

KEY TO SYMBOLS C—CITY P—POWER CO. O—OTHERS *—DANGEROUS			ROAD—STREET OR ROUTE NAME							TOTAL
			HOUSE OR POLE NUMBER							
			5370 CONBO CT.							
1	AIR DRYER POLE MOUNTED	DAMAGED (REPLACE)								
2		REPAIR								
3	PAIR GAIN DEVICE	DAMAGED (REPLACE)								
4		REPAIR								
5		TYPE								
6	POLES	BROKEN OR DOWN (REPLACE)								
7		DOWN (REUSE)								
8		LEANING								
9	GUYS	SLACK								
10		BROKEN								
11	ANCHOR	DAMAGED (REPLACE)								
12	CABLE	SPANS DOWN								
13		SPANS BROKEN								
14		SHEATH DAMAGE								
15	TERMINAL	DAMAGED								
16	TREES	TREE IN ROUTE	X							
17		LIMBS IN ROUTE								
18	DROP WIRE	BROKEN								
19		DOWN								
20	POWER CONFLICT	PRIMARY								
21		SECONDARY	X							
22		OTHER								

DECLASSIFIED



PALM TREE ON PWR POLES LEANING

100% Completed

REMARKS: Power Pole

Use Black Lead Pencil For All Entries

7103

DATE OF SURVEY	NAMES OF SURVEY CREW	EXCHANGE AREA	SHEET NO.	SURVEY ROUTE
		CPR		





TILLMAN

REPORT OF FLANT SURVEY

1026-03

KEY TO SYMBOLS C—CITY P—POWER CO. O—OTHERS *—DANGEROUS			ROAD—STREET OR ROUTE NAME																		
			5821 HARBOR DR 5509 HARBOR DR. CIRCLE																		
			HOUSE OR POLE NUMBER																		
			TOTAL																		
1	AIR DRYER POLE MOUNTED	DAMAGED (REPLACE)																			
2		REPAIR																			
3	PAIR GAIN DEVICE	DAMAGED (REPLACE)																			
4		REPAIR																			
5		TYPE																			
6	POLES	BROKEN OR DOWN (REPLACE)																			
7		DOWN (REUSE)																			
8		LEANING																			
9	GUYS	SLACK																			
10		BROKEN																			
11	ANCHOR	DAMAGED (REPLACE)																			
12	CABLE	SPANS DOWN																			
13		SPANS BROKEN																			
14		SHEATH DAMAGE																			
15	TERMINAL	DAMAGED	X																		
16	TREES	TREE IN ROUTE																			
17		LIMBS IN ROUTE																			
18	DROP WIRE	BROKEN																			
19		DOWN																			
20	POWER CONFLICT	PRIMARY																			
21		SECONDARY																			
22		OTHER																			

TILLMAN  
COPPO  
12-2

(2)  
X ONE'S LIDS MISSING

DECLASSIFIED

REMARKS:

Use Black Lead Pencil For All Entries

DATE OF SURVEY	NAMES OF SURVEY CREW	EXCHANGE AREA	SHEET NO.	SURVEY ROUTE
	JIM TILLMAN	CPCR		



# REPORT OF FLANT SURVEY

KEY TO SYMBOLS C—CITY P—POWER CO. O—OTHERS *—DANGEROUS			ROAD—STREET OR ROUTE NAME							TOTAL
			CAPE - 5370 CONGO COURT							
			HOUSE OR POLE NUMBER							TOTAL
			CORAL							
1	AIR DRYER POLE MOUNTED	DAMAGED (REPLACE)								
2		REPAIR								
3	PAIR GAIN DEVICE	DAMAGED (REPLACE)								
4		REPAIR								
5		TYPE								
6	POLES	BROKEN OR DOWN (REPLACE)		X						
7		DOWN (REUSE)								
8		LEANING								
9	GUYS	SLACK								
10		BROKEN								
11	ANCHOR	DAMAGED (REPLACE)								
12	CABLE	SPANS DOWN								
13		SPANS BROKEN								
14		SHEATH DAMAGE								
15	TERMINAL	DAMAGED								
16	TREES	TREE IN ROUTE								
17		LIMBS IN ROUTE								
18	DROP WIRE	BROKEN		X						
19		DOWN								
20	POWER CONFLICT	PRIMARY								
21		SECONDARY								
22		OTHER								

DECLASSIFIED

REMARKS: CAN'T REPLACE DROPS UNTIL POWER COMPANY SETS NEW POLE

Use Black Lead Pencil For All Entries

DATE OF SURVEY	NAMES OF SURVEY CREW	EXCHANGE AREA	SHEET NO.	SURVEY ROUTE
11/25	Ron P.			



REPORT OF PLANT SURVEY

1026-04

KEY TO SYMBOLS C—CITY P—POWER CO. O—OTHERS *—DANGEROUS		ROAD—STREET OR ROUTE NAME							TOTAL
		EUCLID / LAFAYETTE TO MASTER 10:05AM							
		HOUSE OR POLE NUMBER							
1	AIR DRYER POLE MOUNTED	DAMAGED (REPLACE)							
2		REPAIR	MOM 11:00 AM 10 <del>25</del> 25						
3	PAIR GAIN DEVICE	DAMAGED (REPLACE)	24 HOURS						
4		REPAIR							
5		TYPE	10A 1-1200						
6	POLES	BROKEN OR DOWN (REPLACE)							
7		DOWN (REUSE)	Bully Re-use (11248)						
8		LEANING	<u>AMPS</u>						
9	GUYS	SLACK							
10		BROKEN	COMP 10/25 2:15						
11	ANCHOR	DAMAGED (REPLACE)							
12	CABLE	SPANS DOWN							
13		SPANS BROKEN							
14		SHEATH DAMAGE							
15	TERMINAL	DAMAGED	10A XB DOWN ON BACK						
16	TREES	TREE IN ROUTE							
17		LIMBS IN ROUTE							
18	DROP WIRE	BROKEN							
19		DOWN							
20	POWER CONFLICT	PRIMARY							
21		SECONDARY							
22		OTHER							

DECLASSIFIED

REMARKS: \_\_\_\_\_

Use Black Lead Pencil For All Entries

DATE OF SURVEY	NAMES OF SURVEY CREW	EXCHANGE AREA	SHEET NO.	SURVEY ROUTE
		WYATT		

~~PND PILE~~

1026-05

**REPORT OF PLANT SURVEY**

KEY TO SYMBOLS C—CITY P—POWER CO. O—OTHERS *—DANGEROUS			ROAD—STREET OR ROUTE NAME								
			HOUSE OR POLE NUMBER								TOTAL
1	AIR DRYER POLE MOUNTED	DAMAGED (REPLACE)									
2		REPAIR	ROYAL PALM - NO POWER - NO BATT BACK-UP								
3	PAIR GAIN DEVICE	DAMAGED (REPLACE)	TWIN PALM - NO POWER - BATT BACK-UP								
4		REPAIR	GEORGE TOWN - NO POWER - BATT BACK-UP								
5		TYPE	CEDAR BEND - NO POWER - NO BATT BACK-UP								
6	POLES	BROKEN OR DOWN (REPLACE)									
7		DOWN (REUSE)									
8		LEANING									
9	GUYS	SLACK									
10		BROKEN									
11	ANCHOR	DAMAGED (REPLACE)									
12	CABLE	SPANS DOWN	<del>COMP</del> <del>USE</del>								
13		SPANS BROKEN									
14		SHEATH DAMAGE									
15	TERMINAL	DAMAGED	UP-1248 #	5A X-BOX	DOWN						
16	TREES	TREE IN ROUTE									
17		LIMBS IN ROUTE	- BILLY M.	✓	11:20 AM	1025					
18	DROP WIRE	BROKEN									
19		DOWN									
20	POWER CONFLICT	PRIMARY									
21		SECONDARY									
22		OTHER									

Size

**DECLASSIFIED**

REMARKS:

Use Black Lead Pencil For All Entries

DATE OF SURVEY	NAMES OF SURVEY CREW	EXCHANGE AREA	SHEET NO.	SURVEY ROUTE
10/24/05	BRYANT/CARR	SEMY		

**REPORT OF PLANT SURVEY**

KEY TO SYMBOLS C—CITY P—POWER CO. O—OTHERS *—DANGEROUS			ROAD—STREET OR ROUTE NAME							
			South st. Davie						X- Box Blown over	
			HOUSE OR POLE NUMBER							
1	AIR DRYER POLE MOUNTED	DAMAGED (REPLACE)								
2		REPAIR								
3	PAIR GAIN DEVICE	DAMAGED (REPLACE)								
4		REPAIR								
5		TYPE								
6	POLES	BROKEN OR DOWN (REPLACE)								
7		DOWN (REUSE)								
8		LEANING								
9	GUYS	SLACK								
10		BROKEN								
11	ANCHOR	DAMAGED (REPLACE)								
12	CABLE	SPANS DOWN								
13		SPANS BROKEN								
14		SHEATH DAMAGE								
15	TERMINAL	DAMAGED								
16	TREES	TREE IN ROUTE								
17		LIMBS IN ROUTE								
18	DROP WIRE	BROKEN								
19		DOWN								
20	POWER CONFLICT	PRIMARY								
21		SECONDARY								
22		OTHER								

**DECLASSIFIED**

REMARKS: \_\_\_\_\_

**100% Completed**

Use Black Lead Pencil For All Entries

S. F. My

DATE OF SURVEY	NAMES OF SURVEY CREW	EXCHANGE AREA	SHEET NO.	SURVEY ROUTE
		7104		



REPORT OF PLANT SURVEY 1026-06 ~~1026-04~~

KEY TO SYMBOLS C—CITY P—POWER CO. O—OTHERS *—DANGEROUS		ROAD—STREET OR ROUTE NAME						
		<u>TROPICANA / ELDORADO EAST OF INTER</u>						
		HOUSE OR POLE NUMBER						
		<u>NW 4th ST S. ELDORADO</u>						TOTAL
1	AIR DRYER POLE MOUNTED	DAMAGED (REPLACE)						
2		REPAIR						
3	PAIR GAIN DEVICE	DAMAGED (REPLACE)						
4		REPAIR						
5		TYPE						
6	POLES	BROKEN OR DOWN (REPLACE)						
7		DOWN (REUSE)						
8		LEANING						
9	GUYS	SLACK						
10		BROKEN						
11	ANCHOR	DAMAGED (REPLACE)						
12	CABLE	SPANS DOWN						
13		SPANS BROKEN						
14		SHEATH DAMAGE	<u>3002 XB repl.</u>					
15	TERMINAL	DAMAGED						
16	TREES	TREE IN ROUTE	<u>FV</u>	<u>WARRREN</u>				
17		LIMBS IN ROUTE		<u>P39-0088</u>				
18	DROP WIRE	BROKEN						
19		DOWN						
20	POWER CONFLICT	PRIMARY						
21		SECONDARY						
22		OTHER						

**DECLASSIFIED**

REMARKS: complete 10-3-05

Use Black Lead Pencil For All Entries

DATE OF SURVEY	NAMES OF SURVEY CREW	EXCHANGE AREA	SHEET NO.	SURVEY ROUTE
		<u>PD15 9110</u>		

000105



"c"

REPORT OF PLANT SURVEY 1026-06 ~~1026-04~~

KEY TO SYMBOLS C—CITY P—POWER CO. O—OTHERS *—DANGEROUS		ROAD—STREET OR ROUTE NAME							TOTAL
		TROPICANA / ELONRADO EAST of INTER							
		HOUSE OR POLE NUMBER							
			NW 4th ST S.	ELONRADO					
1	AIR DRYER POLE MOUNTED	DAMAGED (REPLACE)							
2		REPAIR							
3	PAIR GAIN DEVICE	DAMAGED (REPLACE)							
4		REPAIR							
5		TYPE							
6	POLES	BROKEN OR DOWN (REPLACE)							
7		DOWN (REUSE)							
8		LEANING							
9	GUYS	SLACK							
10		BROKEN							
11	ANCHOR	DAMAGED (REPLACE)							
12	CABLE	SPANS DOWN							
13		SPANS BROKEN							
14		SHEATH DAMAGE	3002 XB repl.						
15	TERMINAL	DAMAGED							
16	TREES	TREE IN ROUTE	FV	WARREN					
17		LIMBS IN ROUTE		839-0088					
18	DROP WIRE	BROKEN							
19		DOWN							
20	POWER CONFLICT	PRIMARY							
21		SECONDARY							
22		OTHER							

DECLASSIFIED

REMARKS:

Use Black Lead Pencil For All Entries

DATE OF SURVEY	NAMES OF SURVEY CREW	EXCHANGE AREA	SHEET NO.	SURVEY ROUTE
		PN15		



"c"

REPORT OF PLANT SURVEY 1026-06 ~~1026-04~~

KEY TO SYMBOLS C—CITY P—POWER CO. O—OTHERS *—DANGEROUS			ROAD—STREET OR ROUTE NAME						
			TROPICANA / ELORADO EAST of INTER						
			HOUSE OR POLE NUMBER						
			NW 4th ST S. ELORADO					TOTAL	
1	AIR DRYER POLE MOUNTED	DAMAGED (REPLACE)							
2		REPAIR							
3	PAIR GAIN DEVICE	DAMAGED (REPLACE)							
4		REPAIR							
5		TYPE							
6	POLES	BROKEN OR DOWN (REPLACE)							
7		DOWN (REUSE)							
8		LEANING							
9	GUYS	SLACK							
10		BROKEN							
11	ANCHOR	DAMAGED (REPLACE)							
12	CABLE	SPANS DOWN							
13		SPANS BROKEN							
14		SHEATH DAMAGE	3002 x 13						
15	TERMINAL	DAMAGED							
16	TREES	TREE IN ROUTE							
17		LIMBS IN ROUTE	FV WARREN						
18	DROP WIRE	BROKEN							
19		DOWN	839-0087						
20	POWER CONFLICT	PRIMARY							
21		SECONDARY							
22		OTHER							

DECLASSIFIED

REMARKS:

Use Black Lead Pencil For All Entries

DATE OF SURVEY	NAMES OF SURVEY CREW	EXCHANGE AREA	SHEET NO.	SURVEY ROUTE
		PO15		



\*99286 1090'  
39132774 ← (PP)  
B-600-24 ALP-SJ-FSF  
090,1-50  
090,951-975  
A,76-680

\*41621 4000'  
39092022 ← '00  
B-36-40/30 ASC9 8.3 C9  
X,1-32  
CTUS01,45-48  
(39151916.8)

\*99286 1090'  
39132774 ← (PP)  
B-600-24 ALP-SJ-FSF  
090,1-50  
090,951-975  
A,76-680

\*99295 710'  
39192774 ← (PP)  
B-600-24 ALP-SJ-FSF  
090,1-50  
090,951-975  
A,76-680

\*14181 98'  
24415026 ← '91  
B-100-24 ALP-SJ-F  
3002,501-600) 3002,1-100  
(39183684.10)

\*14182 589'  
24415026 ← '91  
B-100-24 ALP-SJ-F  
3002,501-600) 3002,1-100  
(39183684.8)

\*14183 325'  
24415026 ← '91  
B-300-24 ALP-SJ-F

\*41621 4000'  
39092022 ← '00  
B-36-40/30 ASC9 8.3 C9  
X,1-32  
CTUS01,45-48  
(39151916.8)

\*44605 620'  
39113863 ← '00  
B-200-24 ALP-SJ-FSF  
090,76-100  
090,51-75  
090,151-200  
090,101-125

\*88445 356'  
24415026 ← '91  
B-100-24 ALP-SJ-F  
3002,501-600) 3002,1-100  
(39183684.10)

\*95494 1071'  
39183684 ← (APP)

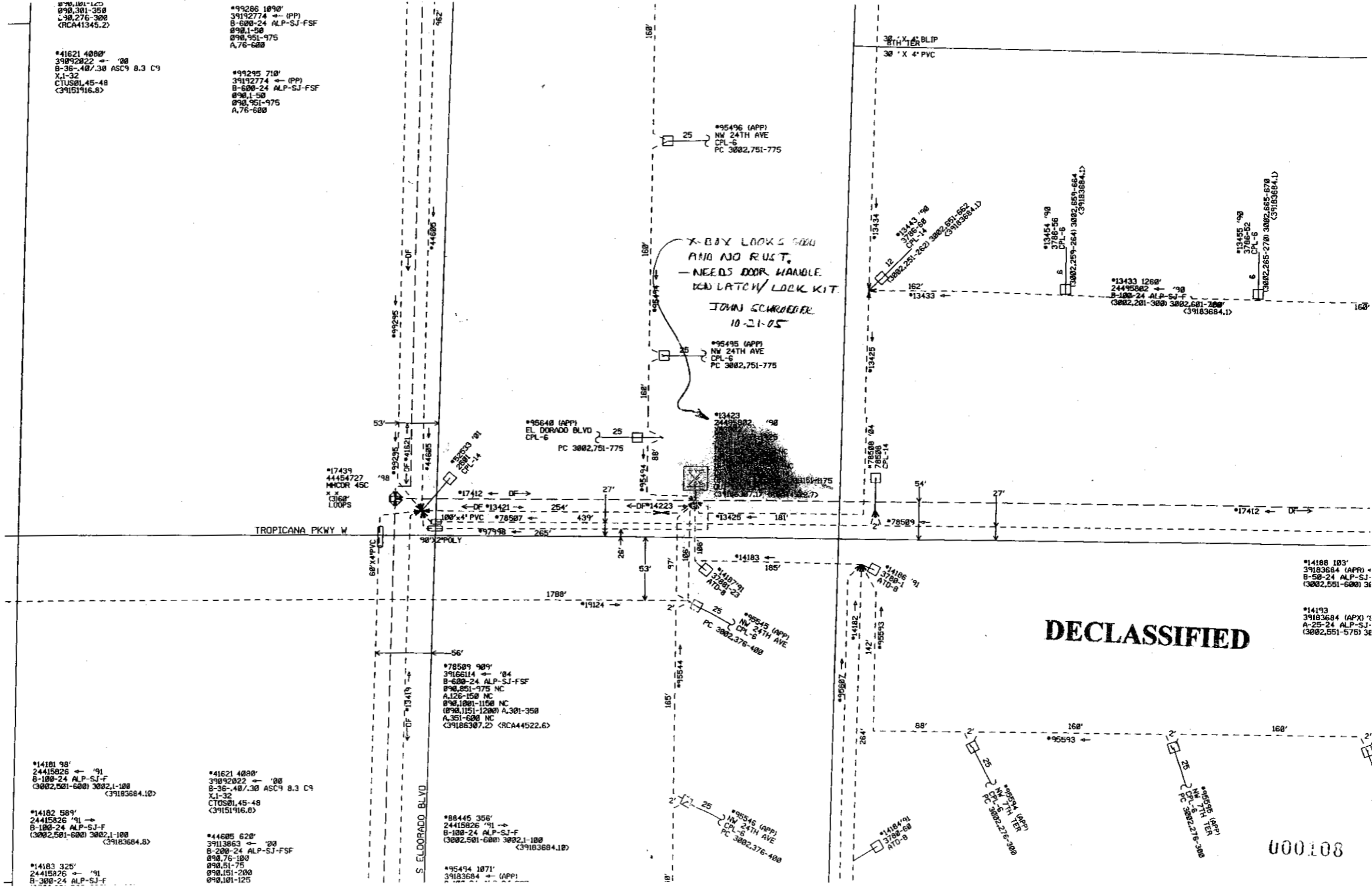
TROPICANA PKWY W

S. ELDORADO BLVD

X-BAY LOOKS GOOD  
AND NO RUST.  
- NEEDS DOOR HANDLE  
AND LATCH/ LOCK KIT.  
JOHN SCHROEDER  
10-21-05

DECLASSIFIED

000108



\*14188 103'  
39183684 (APP) ←  
B-50-24 ALP-SJ-  
3002,551-600) 3002,1-100

\*14193  
39183684 (APP) ←  
A-25-24 ALP-SJ-  
3002,551-575) 3002,1-100

30' X 4' BLIP  
WITH TER

30' X 4' PVC

\*95496 (APP)  
NW 24TH AVE  
CPL-6  
PC 3002,751-775

\*95495 (APP)  
NW 24TH AVE  
CPL-6  
PC 3002,751-775

\*95648 (APP)  
EL DORADO BLVD  
CPL-6  
PC 3002,751-775

\*17439  
44454727  
MHCOR 45C  
X, X  
C168  
LOOPS

\*99295  
44454727  
MHCOR 45C  
X, X  
C168  
LOOPS

\*17412  
44454727  
MHCOR 45C  
X, X  
C168  
LOOPS

\*17412  
44454727  
MHCOR 45C  
X, X  
C168  
LOOPS

\*17412  
44454727  
MHCOR 45C  
X, X  
C168  
LOOPS

\*17412  
44454727  
MHCOR 45C  
X, X  
C168  
LOOPS

\*17412  
44454727  
MHCOR 45C  
X, X  
C168  
LOOPS

\*17412  
44454727  
MHCOR 45C  
X, X  
C168  
LOOPS

\*17412  
44454727  
MHCOR 45C  
X, X  
C168  
LOOPS

\*17412  
44454727  
MHCOR 45C  
X, X  
C168  
LOOPS

\*17412  
44454727  
MHCOR 45C  
X, X  
C168  
LOOPS

\*17412  
44454727  
MHCOR 45C  
X, X  
C168  
LOOPS

\*17412  
44454727  
MHCOR 45C  
X, X  
C168  
LOOPS

\*13423  
24415026  
CPL-6  
PC 3002,751-775

\*13423  
24415026  
CPL-6  
PC 3002,751-775

\*13423  
24415026  
CPL-6  
PC 3002,751-775

\*13423  
24415026  
CPL-6  
PC 3002,751-775

\*13423  
24415026  
CPL-6  
PC 3002,751-775

\*13423  
24415026  
CPL-6  
PC 3002,751-775

\*13423  
24415026  
CPL-6  
PC 3002,751-775

\*13423  
24415026  
CPL-6  
PC 3002,751-775

\*13423  
24415026  
CPL-6  
PC 3002,751-775

\*13423  
24415026  
CPL-6  
PC 3002,751-775

\*13423  
24415026  
CPL-6  
PC 3002,751-775

\*13454 '98  
3786-56  
CPL-6  
PC 3002,259-264) 3002,659-664  
(39183684.1)

\*13454 '98  
3786-56  
CPL-6  
PC 3002,259-264) 3002,659-664  
(39183684.1)

\*13454 '98  
3786-56  
CPL-6  
PC 3002,259-264) 3002,659-664  
(39183684.1)

\*13454 '98  
3786-56  
CPL-6  
PC 3002,259-264) 3002,659-664  
(39183684.1)

\*13454 '98  
3786-56  
CPL-6  
PC 3002,259-264) 3002,659-664  
(39183684.1)

\*13454 '98  
3786-56  
CPL-6  
PC 3002,259-264) 3002,659-664  
(39183684.1)

\*13433 1268'  
24415026 ← '98  
B-100-24 ALP-SJ-F  
3002,201-300) 3002,501-600  
(39183684.1)

\*13433 1268'  
24415026 ← '98  
B-100-24 ALP-SJ-F  
3002,201-300) 3002,501-600  
(39183684.1)

\*13433 1268'  
24415026 ← '98  
B-100-24 ALP-SJ-F  
3002,201-300) 3002,501-600  
(39183684.1)

\*13433 1268'  
24415026 ← '98  
B-100-24 ALP-SJ-F  
3002,201-300) 3002,501-600  
(39183684.1)

\*13433 1268'  
24415026 ← '98  
B-100-24 ALP-SJ-F  
3002,201-300) 3002,501-600  
(39183684.1)

\*13433 1268'  
24415026 ← '98  
B-100-24 ALP-SJ-F  
3002,201-300) 3002,501-600  
(39183684.1)

\*13433 1268'  
24415026 ← '98  
B-100-24 ALP-SJ-F  
3002,201-300) 3002,501-600  
(39183684.1)

\*13433 1268'  
24415026 ← '98  
B-100-24 ALP-SJ-F  
3002,201-300) 3002,501-600  
(39183684.1)

\*13455 '98  
3786-56  
CPL-6  
PC 3002,259-264) 3002,659-664  
(39183684.1)

\*13455 '98  
3786-56  
CPL-6  
PC 3002,259-264) 3002,659-664  
(39183684.1)

\*13455 '98  
3786-56  
CPL-6  
PC 3002,259-264) 3002,659-664  
(39183684.1)

\*13455 '98  
3786-56  
CPL-6  
PC 3002,259-264) 3002,659-664  
(39183684.1)

\*13455 '98  
3786-56  
CPL-6  
PC 3002,259-264) 3002,659-664  
(39183684.1)

\*13455 '98  
3786-56  
CPL-6  
PC 3002,259-264) 3002,659-664  
(39183684.1)

\*14188 103'  
39183684 (APP) ←  
B-50-24 ALP-SJ-  
3002,551-600) 3002,1-100

\*14193  
39183684 (APP) ←  
A-25-24 ALP-SJ-  
3002,551-575) 3002,1-100

\*14184 '01  
3786-56  
ATO-B  
PC 3002,271-300

\*14184 '01  
3786-56  
ATO-B  
PC 3002,271-300

\*14184 '01  
3786-56  
ATO-B  
PC 3002,271-300

\*14184 '01  
3786-56  
ATO-B  
PC 3002,271-300



PWR

PND  
REPORT OF PLANT SURVEY

1026-08

KEY TO SYMBOLS C—CITY P—POWER CO. O—OTHERS *—DANGEROUS			ROAD—STREET OR ROUTE NAME							
			15571 S. Pe/B0							
			HOUSE OR POLE NUMBER							TOTAL
1	AIR DRYER POLE MOUNTED	DAMAGED (REPLACE)								
2		REPAIR								
3	PAIR GAIN DEVICE	DAMAGED (REPLACE)								
4		REPAIR								
5		TYPE								
6	POLES	BROKEN OR DOWN (REPLACE)								
7		DOWN (REUSE)								
8		LEANING								
9	GUYS	SLACK								
10		BROKEN								
11	ANCHOR	DAMAGED (REPLACE)								
12	CABLE	SPANS DOWN								
13		SPANS BROKEN								
14		SHEATH DAMAGE								
15	TERMINAL	DAMAGED	W/D # 69204							
16	TREES	TREE IN ROUTE	Tree / CABLE							
17		LIMBS IN ROUTE	20' AWAY PWR CLOSE TO D/G							
18	DROP WIRE	BROKEN								
19		DOWN								
20	POWER CONFLICT	PRIMARY								
21		SECONDARY								
22		OTHER								

DECLASSIFIED

REMARKS: Tree Service was in the way removing debris; did some Tree Trimming Complete 10-3-05

Use Black Lead Pencil For All Entries

DATE OF SURVEY	NAMES OF SURVEY CREW	EXCHANGE AREA	SHEET NO.	SURVEY ROUTE
		CYLR		

1076-09

**REPORT OF PLANT SURVEY**

KEY TO SYMBOLS C—CITY P—POWER CO. O—OTHERS *—DANGEROUS			ROAD—STREET OR ROUTE NAME							TOTAL
			Baylin west of Daniels							
			HOUSE OR POLE NUMBER							
1	AIR DRYER POLE MOUNTED	DAMAGED (REPLACE)								
2		REPAIR								
3	PAIR GAIN DEVICE	DAMAGED (REPLACE)								
4		REPAIR								
5		TYPE								
6	POLES	BROKEN OR DOWN (REPLACE)								
7		DOWN (REUSE)								
8		LEANING	X							
9	GUYS	SLACK								
10		BROKEN								
11	ANCHOR	DAMAGED (REPLACE)								
12	CABLE	SPANS DOWN								
13		SPANS BROKEN	X	3 SPANS						
14		SHEATH DAMAGE								
15	TERMINAL	DAMAGED								
16	TREES	TREE IN ROUTE								
17		LIMBS IN ROUTE								
18	DROP WIRE	BROKEN								
19		DOWN								
20	POWER CONFLICT	PRIMARY								
21		SECONDARY								
22		OTHER								

**DECLASSIFIED**

**100% Completed**

REMARKS: Drops on top of Building need to be ~~see~~ re-engineered

Use Black Lead Pencil For All Entries

*ADDRESS LANCE*

DATE OF SURVEY	NAMES OF SURVEY CREW	EXCHANGE AREA	SHEET NO.	SURVEY ROUTE
		7104		



9

REPORT OF PLANT SURVEY

1026-11

KEY TO SYMBOLS C—CITY P—POWER CO. O—OTHERS *—DANGEROUS			ROAD—STREET OR ROUTE NAME							
			HOUSE OR POLE NUMBER							
			X From 1195 OLD BRIDGE <del>RD</del>							
1	AIR DRYER POLE MOUNTED	DAMAGED (REPLACE)								
2		REPAIR								
3	PAIR GAIN DEVICE	DAMAGED (REPLACE)								
4		REPAIR								
5		TYPE								
6	POLES	BROKEN OR DOWN (REPLACE)								
7		DOWN (REUSE)								
8		LEANING								
9	GUYS	SLACK								
10		BROKEN								
11	ANCHOR	DAMAGED (REPLACE)								
12	CABLE	SPANS DOWN								
13		SPANS BROKEN								
14		SHEATH DAMAGE								
15	TERMINAL	DAMAGED								
16	TREES	TREE IN ROUTE	CA	LOW						
17		LIMBS IN ROUTE								
18	DROP WIRE	BROKEN								
19		DOWN								
20	POWER CONFLICT	PRIMARY								
21		SECONDARY								
22		OTHER								

Complete

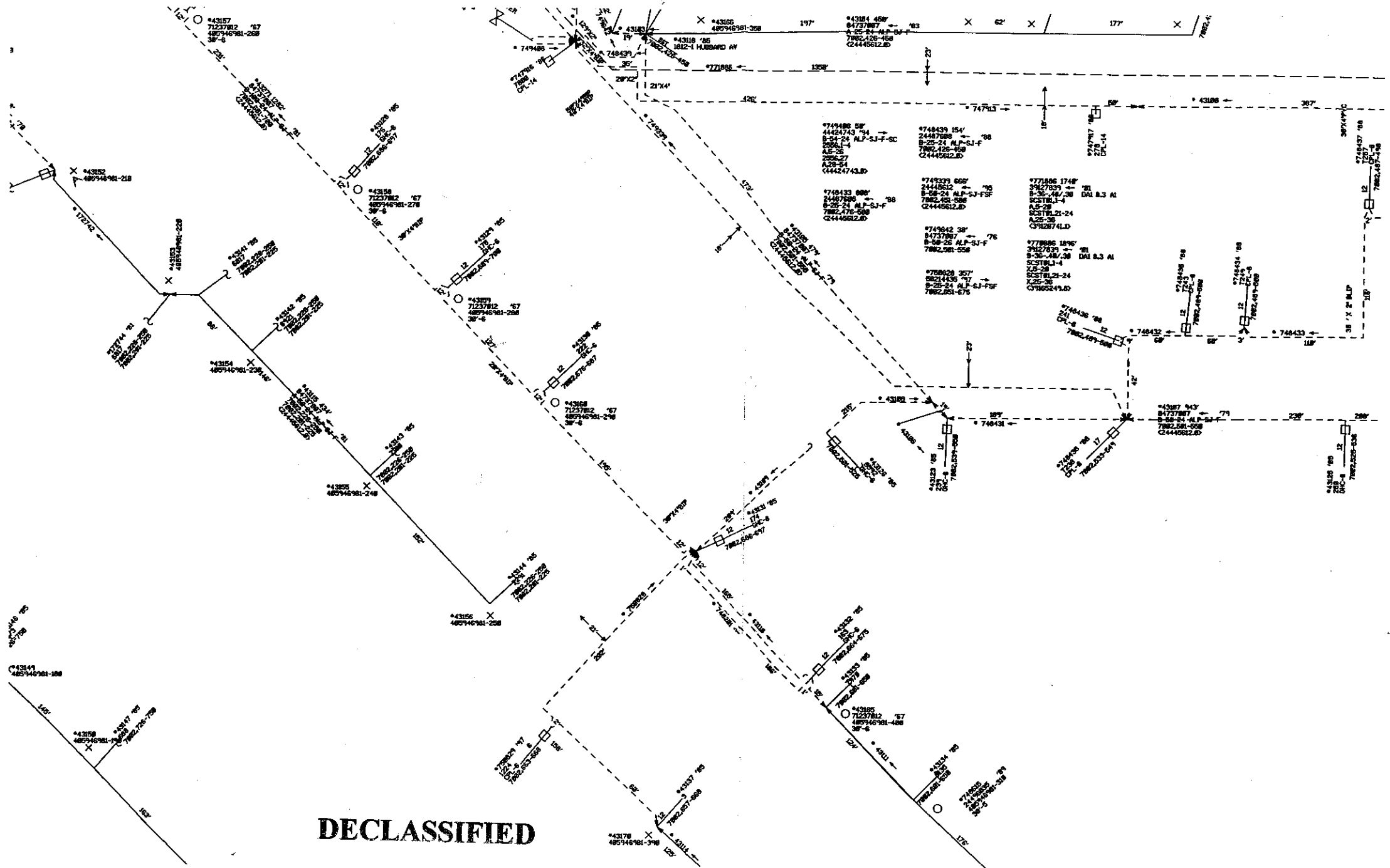
DECLASSIFIED

REMARKS: # 43132  
 RE SAWED Anchor New Guy Installed  
 TRIMMED LIMBS

Use Black Lead Pencil For All Entries

DATE OF SURVEY	NAMES OF SURVEY CREW	EXCHANGE AREA	SHEET NO.	SURVEY ROUTE
		ALFAY SCST		

000111



DECLASSIFIED

REPORT OF PLANT SURVEY

-1026-12-

BLASSINGHAM Rd

ROAD - STREET OR ROUTE NAME

CORNER BLASSINGHAM/PENZANCE

HOUSE OR POLE NUMBER

2 BLS E OF RANNET

TOTAL

1<sup>ST</sup> STRAND → CORNER

comp

		BROKEN OR DOWN (REPLACE)					
		DOWN (REUSE)					
8		LEANING					
9	GUYS	SLACK					
10		BROKEN					
11	ANCHOR	DAMAGED (REPLACE)					
12	CABLE	SPANS DOWN					
13		SPANS BROKEN	RE LASH	600/24			
14		SHEATH DAMAGE					
15	TERMINAL	DAMAGED					
16	TREES	TREE IN ROUTE					
17		LIMBS IN ROUTE					
18	DROP WIRE	BROKEN					
19		DOWN					
20	POWER CONFLICT	PRIMARY					
21		SECONDARY					
22		OTHER					

DECLASSIFIED

REMARKS:

Use Black Lead Pencil For All Entries

DATE OF SURVEY	NAMES OF SURVEY CREW	EXCHANGE AREA	SHEET NO.	SURVEY ROUTE
		SPMY		

**REPORT OF PLANT SURVEY**

KEY TO SYMBOLS C—CITY P—POWER CO. O—OTHERS *—DANGEROUS			ROAD—STREET OR ROUTE NAME						
			BLASSINGHAM off Pensance						
			HOUSE OR POLE NUMBER						TOTAL
1	AIR DRYER POLE MOUNTED	DAMAGED (REPLACE)							
2		REPAIR							
3	PAIR GAIN DEVICE	DAMAGED (REPLACE)							
4		REPAIR							
5		TYPE							
6	POLES	BROKEN OR DOWN (REPLACE)							
7		DOWN (REUSE)							
8		LEANING							
9	GUYS	SLACK							
10		BROKEN							
11	ANCHOR	DAMAGED (REPLACE)							
12	CABLE	SPANS DOWN							
13		SPANS BROKEN							
14		SHEATH DAMAGE							
15	TERMINAL	DAMAGED							
16	TREES	TREE IN ROUTE							
17		LIMBS IN ROUTE							
18	DROP WIRE	BROKEN							
19		DOWN							
20	POWER CONFLICT	PRIMARY							
21		SECONDARY							
22		OTHER							

**DECLASSIFIED**

**RECORDED**

REMARKS: "400 pair cable" span well over 300' needs new pole, stub pole in middle of span. ASAP

Use Black Lead Pencil For All Entries

S. P. Myers

DATE OF SURVEY	NAMES OF SURVEY CREW	EXCHANGE AREA	SHEET NO.	SURVEY ROUTE
		7112		

**REPORT OF PLANT SURVEY**

KEY TO SYMBOLS C—CITY P—POWER CO. O—OTHERS *—DANGEROUS			ROAD—STREET OR ROUTE NAME							TOTAL
			4993 ORANGE GROVE (BACKYARD)							
			HOUSE OR POLE NUMBER							
1	AIR DRYER POLE MOUNTED	DAMAGED (REPLACE)								
2		REPAIR								
3	PAIR GAIN DEVICE	DAMAGED (REPLACE)								
4		REPAIR								
5		TYPE								
6	POLES	BROKEN OR DOWN (REPLACE)								
7		DOWN (REUSE)								
8		LEANING								
9	GUYS	SLACK								
10		BROKEN								
11	ANCHOR	DAMAGED (REPLACE)								
12	CABLE	SPANS DOWN								
13		SPANS BROKEN								
14		SHEATH DAMAGE								
15	TERMINAL	DAMAGED								
16	TREES	TREE <del>IN ROUTE</del> <i>TRAINING</i>								
17		LIMBS IN ROUTE								
18	DROP WIRE	BROKEN								
19		DOWN								
20	POWER CONFLICT	PRIMARY								
21		SECONDARY								
22		OTHER								

**DECLASSIFIED**

REMARKS:

**100% Completed**

Use Black Lead Pencil For All Entries

*E. Alvarez*

DATE OF SURVEY	NAMES OF SURVEY CREW	EXCHANGE AREA	SHEET NO.	SURVEY ROUTE
		7105		





SAFE/T

PND PWR  
REPORT OF PLANT SURVEY

1026-14

KEY TO SYMBOLS C—CITY P—POWER CO. O—OTHERS *—DANGEROUS			ROAD—STREET OR ROUTE NAME							
			15750 QUAIL TRAIL							
			HOUSE OR POLE NUMBER							TOTAL
1	AIR DRYER POLE MOUNTED	DAMAGED (REPLACE)								
2		REPAIR								
3	PAIR GAIN DEVICE	DAMAGED (REPLACE)								
4		REPAIR								
5		TYPE								
6	POLES	BROKEN OR DOWN (REPLACE)								
7		DOWN (REUSE)								
8		LEANING								
9	GUYS	SLACK								
10		BROKEN								
11	ANCHOR	DAMAGED (REPLACE)								
12	CABLE	SPANS DOWN								
13		SPANS BROKEN								
14		SHEATH DAMAGE								
15	TERMINAL	DAMAGED								
16	TREES	TREE IN ROUTE								
17		LIMBS IN ROUTE								
18	DROP WIRE	BROKEN								
19		DOWN								
20	POWER CONFLICT	PRIMARY								
21		SECONDARY								
22		OTHER								

CA / DROPS Rd  
 PWR pole / OVER 20'

DECLASSIFIED

REMARKS:

#32001 400' SOUTH

Tree Trimming, and made an attachment.  
Complete to 3100

Use Black Lead Pencil For All Entries

DATE OF SURVEY	NAMES OF SURVEY CREW	EXCHANGE AREA	SHEET NO.	SURVEY ROUTE
		CYLR 7104		



SAFE/T

- PND PWR -  
REPORT OF PLANT SURVEY

1026-14

AJ 46

KEY TO SYMBOLS C—CITY P—POWER CO. O—OTHERS *—DANGEROUS			ROAD—STREET OR ROUTE NAME					TOTAL
			15750 QUAIL TRAIL					
			HOUSE OR POLE NUMBER					
			BRNR CLIFF SUB					
1	AIR DRYER POLE MOUNTED	DAMAGED (REPLACE)						
2		REPAIR						
3	PAIR GAIN DEVICE	DAMAGED (REPLACE)						
4		REPAIR						
5		TYPE						
6	POLES	BROKEN OR DOWN (REPLACE)						
7		DOWN (REUSE)						
8		LEANING						
9	GUYS	SLACK						
10		BROKEN						
11	ANCHOR	DAMAGED (REPLACE)						
12	CABLE	SPANS DOWN						
13		SPANS BROKEN						
14		SHEATH DAMAGE						
15	TERMINAL	DAMAGED						
16	TREES	TREE IN ROUTE						
17		LIMBS IN ROUTE						
18	DROP WIRE	BROKEN						
19		DOWN						
20	POWER CONFLICT	PRIMARY						
21		SECONDARY						
22		OTHER						

~~Handwritten scribbles and crossed-out text~~

Complete

CA / DROPS

rd

PWR pole / OVER 20'

DECLASSIFIED

REMARKS:

#32001 400' SOUTH

Trimmed

Use Black Lead Pencil For All Entries

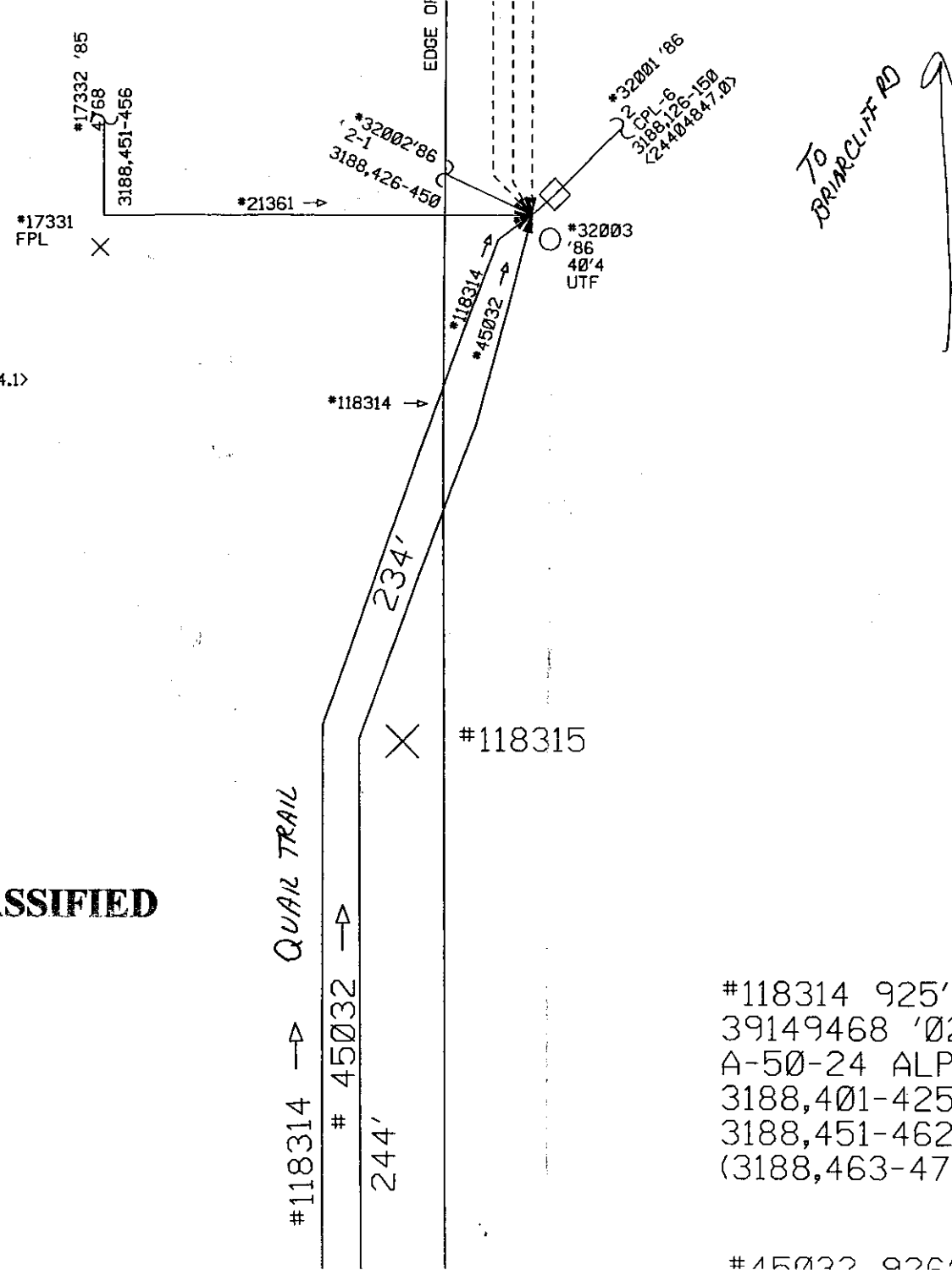
DATE OF SURVEY	NAMES OF SURVEY CREW	EXCHANGE AREA	SHEET NO.	SURVEY ROUTE
		CYLR		

\*118314 925'  
39149468 '02 →  
A-50-24 ALP-SJ-FSF  
3188,401-425 NC  
3188,451-462 NC  
(3188,463-475) A,263-275  
<39176674.1>

#118314 925'  
39149468 '02 →  
A-50-24 ALP-SJ  
3188,401-425 NC  
3188,451-462 NC  
(3188,463-475) A

#118314 925'  
39149468 '02 →  
A-50-24 ALP-SJ-FSF  
3188,401-425 NC  
3188,451-462 NC  
(3188,463-475) A,263-275  
<39176674.1>

**DECLASSIFIED**



#15000 020'

\*45032 426  
24454848 '96 →  
A-25-24 ALP-SJ-FSF  
3188,426-450  
<24454848.0>

#45034  
FPL

#45037'96  
15750

3188,426-450

QUAIL TRL

382'

#45035  
41492837

ANCHOR

54'

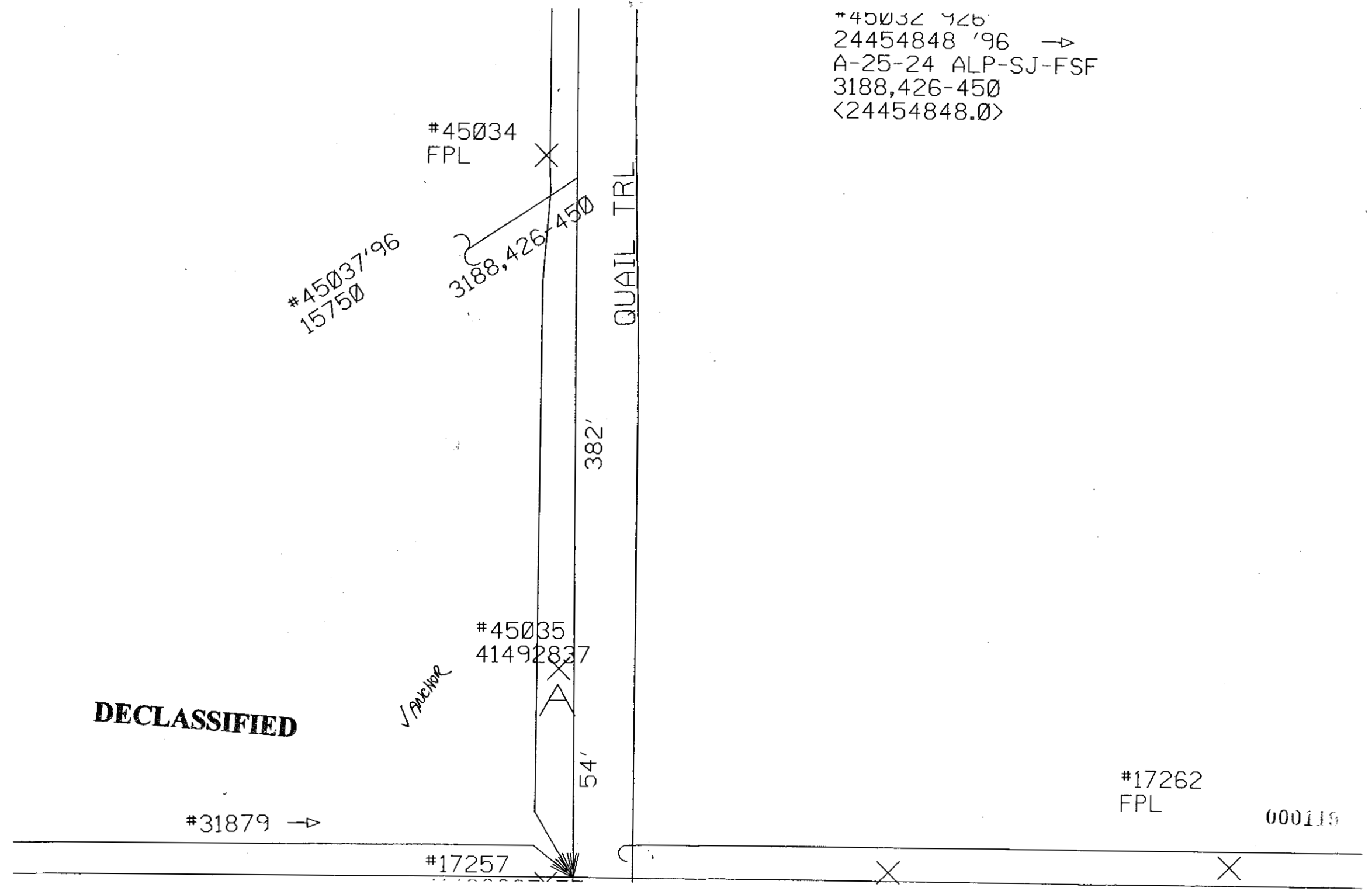
**DECLASSIFIED**

#31879 →

#17257

#17262  
FPL

000116





①

REPORT OF PLANT SURVEY

1026-15

KEY TO SYMBOLS C—CITY P—POWER CO. O—OTHERS *—DANGEROUS			ROAD—STREET OR ROUTE NAME							TOTAL
			2662 COCO PLUMB DR							
			HOUSE OR POLE NUMBER							
1	AIR DRYER POLE MOUNTED	DAMAGED (REPLACE)								
2		REPAIR								
3	PAIR GAIN DEVICE	DAMAGED (REPLACE)								
4		REPAIR								
5		TYPE								
6	POLES	BROKEN OR DOWN (REPLACE)								
		<del>DOWN (REPLACE)</del>								
8		LEANING								
9	GUYS	SLACK								
10		BROKEN								
11	ANCHOR	DAMAGED (REPLACE)								
12	CABLE	SPANS DOWN								
13		SPANS BROKEN								
14		SHEATH DAMAGE								
15	TERMINAL	DAMAGED								
16	TREES	TREE IN ROUTE								
17		LIMBS IN ROUTE								
18	DROP WIRE	BROKEN								
19		DOWN								
20	POWER CONFLICT	PRIMARY								
21		SECONDARY								
22		OTHER								

Comp.

MISSING

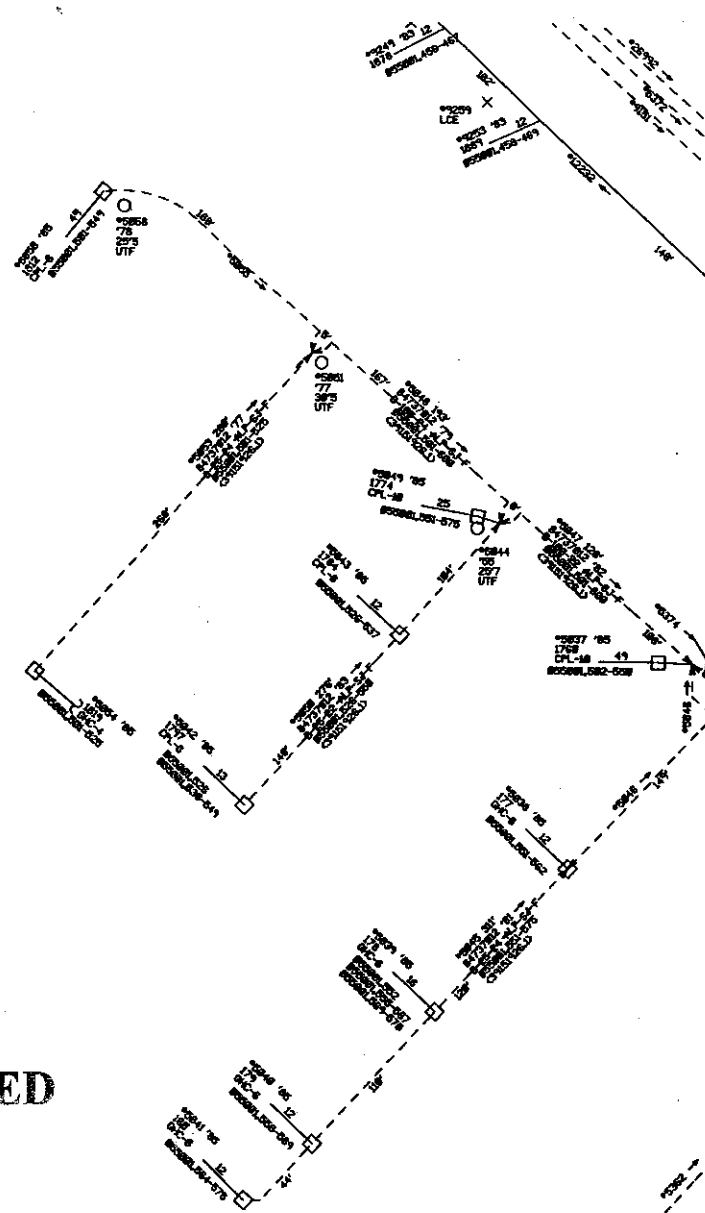
DECLASSIFIED

REMARKS: # 5042 @ Pole

Use Black Lead Pencil For All Entries

DATE OF SURVEY	NAMES OF SURVEY CREW	EXCHANGE AREA	SHEET NO.	SURVEY ROUTE
		PNIS		

REF ID: A66712  
151525.D  
#20974 1957  
375 1110 1957  
S-748-24 ALP-SI-TSF  
REF ID: A66712  
REF ID: A66712  
REF ID: A66712



**DECLASSIFIED**

000121



~~SAFI~~

~~PNO PNL~~  
REPORT OF PLANT SURVEY

1026 -17

KEY TO SYMBOLS C—CITY P—POWER CO. O—OTHERS *—DANGEROUS			ROAD—STREET OR ROUTE NAME							
			16500 SLATER RD 150' N							
			HOUSE OR POLE NUMBER							
1	AIR DRYER POLE MOUNTED	DAMAGED (REPLACE)								
2		REPAIR								
3	PAIR GAIN DEVICE	DAMAGED (REPLACE)								
4		REPAIR								
5		TYPE								
6	POLES	BROKEN OR DOWN (REPLACE)								
7		DOWN (REUSE)								
8		LEANING								
9	GUYS	SLACK								
10		BROKEN								
11	ANCHOR	DAMAGED (REPLACE)								
12	CABLE	SPANS DOWN								
13		SPANS BROKEN								
14		SHEATH DAMAGE								
15	TERMINAL	DAMAGED								
16	TREES	TREE IN ROUTE								
17		LIMBS IN ROUTE								
18	DROP WIRE	BROKEN								
19		DOWN								
20	POWER CONFLICT	PRIMARY								
21		SECONDARY								
22		OTHER								

REPAIR TOP

PNL

#108689

DECLASSIFIED

REMARKS: Complete 10-31-05

Use Black Lead Pencil For All Entries

DATE OF SURVEY	NAMES OF SURVEY CREW	EXCHANGE AREA	SHEET NO.	SURVEY ROUTE
		NFMY 7109		



1

REPORT OF PLANT SURVEY

1026-~~7~~19

KEY TO SYMBOLS C—CITY P—POWER CO. O—OTHERS *—DANGEROUS		ROAD—STREET OR ROUTE NAME							TOTAL
		DIAGO/Laura X 3800 MICHIGAN							
		HOUSE OR POLE NUMBER							
1	AIR DRYER POLE MOUNTED	DAMAGED (REPLACE)							
2		REPAIR							
3	PAIR GAIN DEVICE	DAMAGED (REPLACE)							
4		REPAIR							
5		TYPE							
6	POLES	BROKEN OR DOWN (REPLACE)							
7		DOWN (REUSE)	35/5						
8		LEANING		NO IPID					
9	GUYS	SLACK							
10		BROKEN							
11	ANCHOR	DAMAGED (REPLACE)							
12	CABLE	SPANS DOWN							
13		SPANS BROKEN							
14		SHEATH DAMAGE							
15	TERMINAL	DAMAGED							
16	TREES	TREE IN ROUTE							
17		LIMBS IN ROUTE							
18	DROP WIRE	BROKEN							
19		DOWN							
20	POWER CONFLICT	PRIMARY							
21		SECONDARY							
22		OTHER							

used pole

DECLASSIFIED

100% Completed

REMARKS: Did pole transfer and run full vertical "complete"

Use Black Lead Pencil For All Entries

DATE OF SURVEY	NAMES OF SURVEY CREW	EXCHANGE AREA	SHEET NO.	SURVEY ROUTE
		FTM		



KEY TO SYMBOLS C—CITY P—POWER CO. O—OTHERS *—DANGEROUS			ROAD—STREET OR ROUTE NAME							
			7249 Lobelia Rd. (San Carlos Park)							
			HOUSE OR POLE NUMBER							
1	AIR DRYER POLE MOUNTED	DAMAGED (REPLACE)								
2		REPAIR								
3	PAIR GAIN DEVICE	DAMAGED (REPLACE)								
4		REPAIR								
5		TYPE								
6	POLES	BROKEN OR DOWN (REPLACE)								
7		DOWN (REUSE)								
8		LEANING								
9	GUYS	SLACK								
10		BROKEN								
11	ANCHOR	DAMAGED (REPLACE)								
12	CABLE	SPANS DOWN								
13		SPANS BROKEN								
14		SHEATH DAMAGE								
15	TERMINAL	DAMAGED	13392							
16	TREES	TREE IN ROUTE								
17		LIMBS IN ROUTE								
18	DROP WIRE	BROKEN								
19		DOWN								
20	POWER CONFLICT	PRIMARY								
21		SECONDARY								
22		OTHER								

**DECLASSIFIED**

REMARKS: Tree down on Phone and Power Lines  
 went to location cable looks good  
 Complete 10-31-05

Use Black Lead Pencil For All Entries

DATE OF SURVEY	NAMES OF SURVEY CREW	EXCHANGE AREA	SHEET NO.	SURVEY ROUTE
10/25/05	Bruce 20907	San Carlos Park		

KEY TO SYMBOLS C—CITY P—POWER CO. O—OTHERS *—DANGEROUS			ROAD—STREET OR ROUTE NAME							
			7249 Lobelia Rd. (San Carlos Park)							
			HOUSE OR POLE NUMBER							TOTAL
1	AIR DRYER POLE MOUNTED	DAMAGED (REPLACE)								
2		REPAIR								
3	PAIR GAIN DEVICE	DAMAGED (REPLACE)							AP. 46	
4		REPAIR								
5		TYPE								
6	POLES	BROKEN OR DOWN (REPLACE)								
7		DOWN (REUSE)								
8		LEANING								
9	GUYS	SLACK								
10		BROKEN								
11	ANCHOR	DAMAGED (REPLACE)								
12	CABLE	SPANS DOWN								
13		SPANS BROKEN								
14		SHEATH DAMAGE								
15	TERMINAL	DAMAGED	13392							
16	TREES	TREE IN ROUTE								
17		LIMBS IN ROUTE								
18	DROP WIRE	BROKEN								
19		DOWN								
20	POWER CONFLICT	PRIMARY								
21		SECONDARY								
22		OTHER								

*Complete*

**DECLASSIFIED**

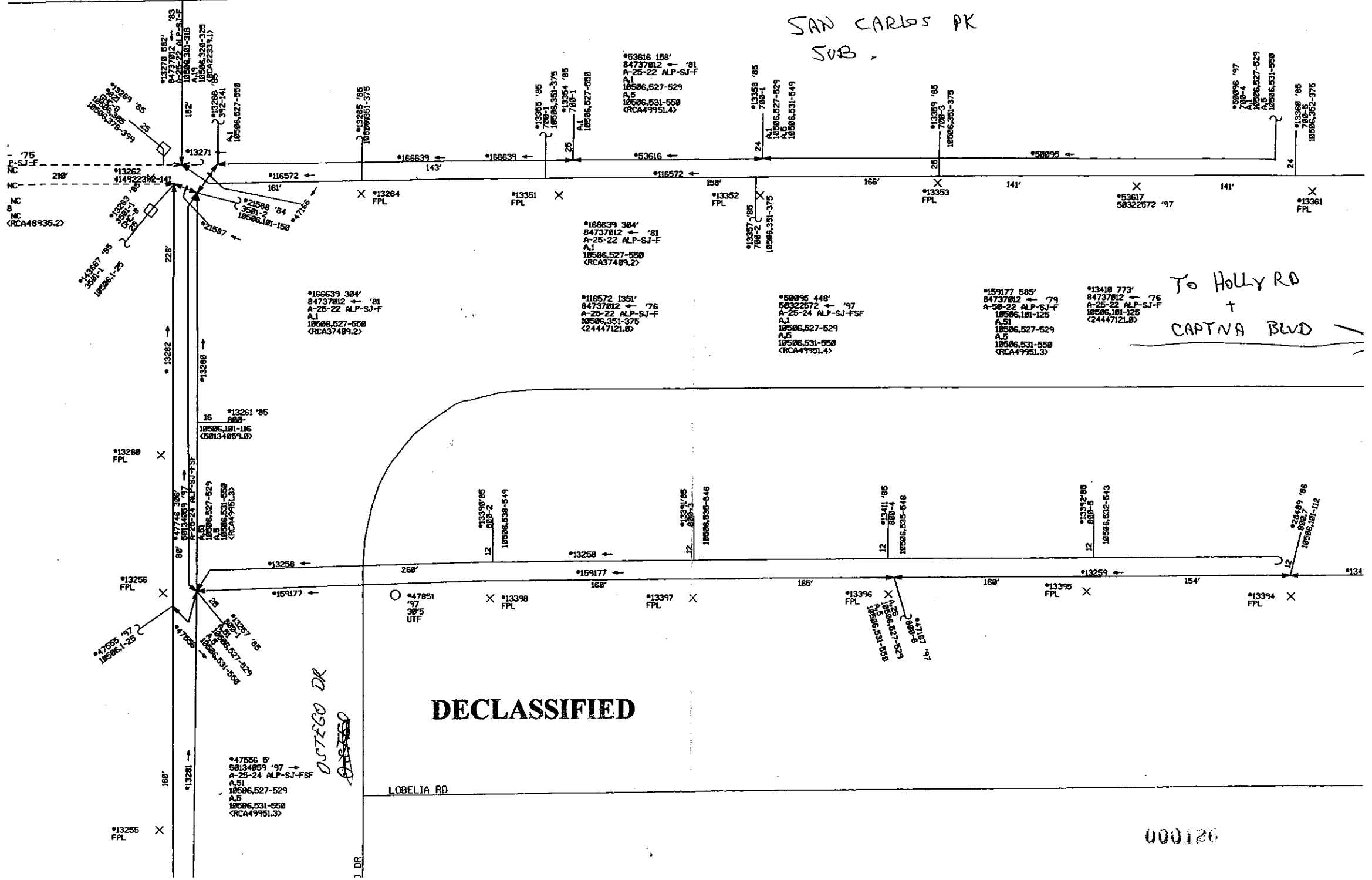
REMARKS: Tree down on Phone and Power Lines

*TRIMMED OFF LINES*

Use Black Lead Pencil For All Entries

DATE OF SURVEY	NAMES OF SURVEY CREW	EXCHANGE AREA	SHEET NO.	SURVEY ROUTE
10/25/05	Bruce 20907	San Carlos Park		

SAN CARLOS PK  
SUB.



DECLASSIFIED

000120



"C"

REPORT OF PLANT SURVEY

1026-25

KEY TO SYMBOLS			ROAD—STREET OR ROUTE NAME						
C—CITY P—POWER CO. O—OTHERS *—DANGEROUS			NALLE GRADE <del>XXXXXX</del> NR PIERCE						
			HOUSE OR POLE NUMBER						
									TOTAL
1	AIR DRYER POLE MOUNTED	DAMAGED (REPLACE)							
2		REPAIR							
3	PAIR GAIN DEVICE	DAMAGED (REPLACE)							
4		REPAIR							
5		TYPE							
6	POLES	BROKEN OR DOWN (REPLACE)							
7		DOWN (REUSE)	2				(1) BROKE		
8		LEANING					(1) LEANING		
9	GUYS	SLACK							
10		BROKEN							
11	ANCHOR	DAMAGED (REPLACE)							
12	CABLE	SPANS DOWN							
13		SPANS BROKEN							
14		SHEATH DAMAGE							
15	TERMINAL	DAMAGED	# 180/43				3 poles w,		
16	TREES	TREE IN ROUTE							
17		LIMBS IN ROUTE							
18	DROP WIRE	BROKEN	4						
19		DOWN							
20	POWER CONFLICT	PRIMARY							
21		SECONDARY							
22		OTHER							

OCT 31 2005

DECLASSIFIED

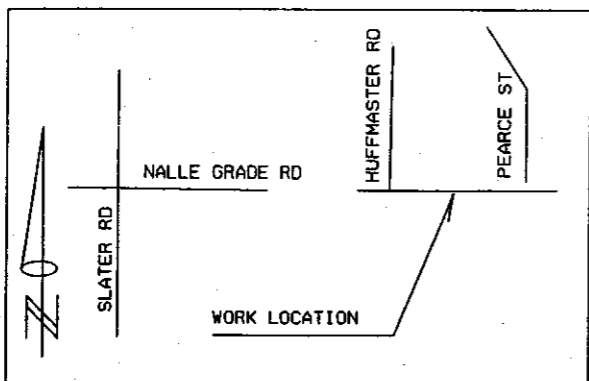
100% Completed

REMARKS: # 181151 Completed Before we got work order  
WO# 39199812

Use Black Lead Pencil For All Entries

DATE OF SURVEY	NAMES OF SURVEY CREW	EXCHANGE AREA	SHEET NO.	SURVEY ROUTE
		NPMY/SCST		

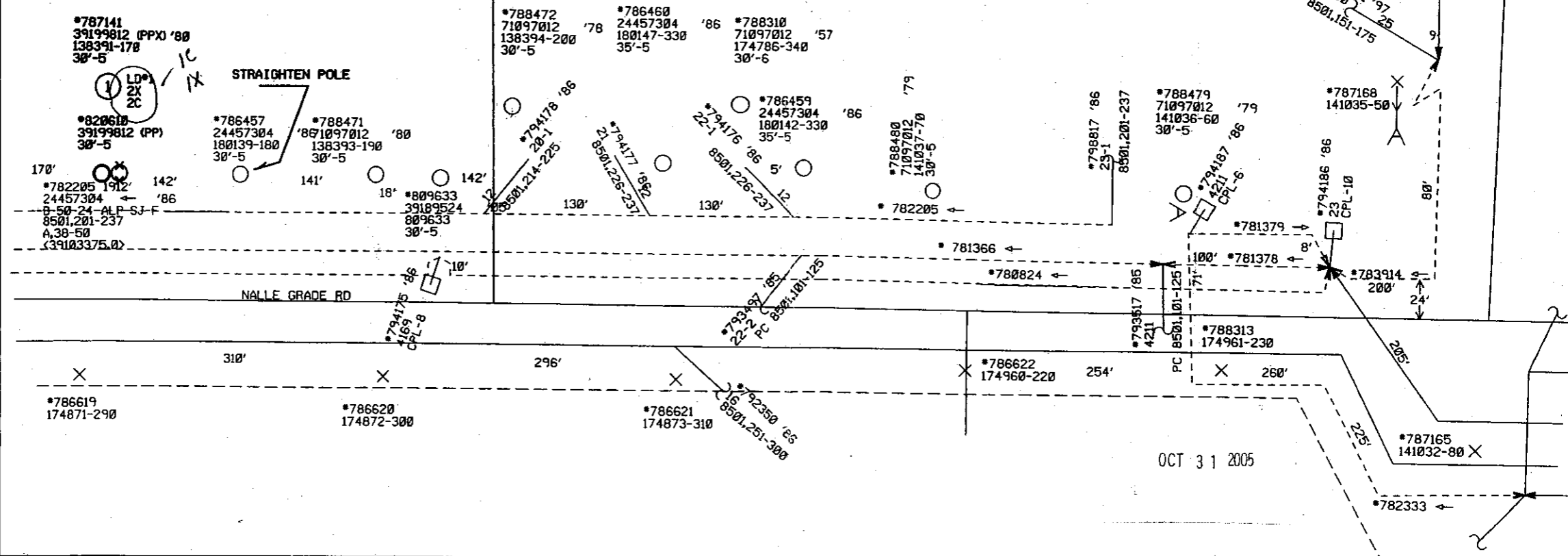
LOCATION MAP



**GENERAL NOTES**

- PERMITS REQUIRED: CITY \_\_\_\_\_ COUNTY \_\_\_\_\_ STATE \_\_\_\_\_ OTHER NONE
- NOTIFY ALL UTILITIES SEVENTY-TWO (72) HOURS PRIOR TO CONSTRUCTION AND LOCATE ALL SUB-SURFACE STRUCTURES. CALL 1-800-432-4778.
- NOTIFY \_\_\_\_\_
- NOTIFY \_\_\_\_\_ FORTY-EIGHT (48) HOURS PRIOR TO CONSTRUCTION FOR NECESSARY STAKING.
- NOTIFY \_\_\_\_\_ FROM \_\_\_\_\_ CATV / POWER / OTHER AT \_\_\_\_\_ FOR JOINT TRENCHING.
- PLACE PROPOSED BURIED CABLE WITH A N/A INCH MINIMUM COVER UNLESS OTHERWISE NOTED.
- SPECIAL SERVICES INVOLVED. YES \_\_\_\_\_ NO X
- REPLACEMENT CABLE. YES \_\_\_\_\_ NO X
- FIBER OPTIC CABLE IN ROUTE. YES \_\_\_\_\_ NO X
- SPAN LINES INVOLVED. YES \_\_\_\_\_ NO X
- GROUND AT THE TAPERS & CABLE ENDS (250MM GRID IS REQUIRED FOR ALL CABLE ENDS 1800 FT OR GREATER).
- TOTAL CABLE THIS WORK ORDER N/A SHEATH FEET.
- THIS WORK ORDER REFLECTS COMPLETION OF: N/A

**DECLASSIFIED**



OCT 31 2005

<p>Sprint Sprint Telephone</p>	000128		<b>Title:</b> POLE NALLE GR WILMA <b>Location:</b> SLNL		<b>Township/Taxcode:</b> SCST1123	<b>Exchange:</b> SCST	<b>Map:</b> AV27 AV28 <b>Scale:</b> 1"=100'	<b>Engineer:</b> HAYMAN, RICHARD A <b>Phone:</b> 941-336-2032	<b>NO Created:</b> 10/26/2005	<b>Print Date:</b> 10/26/2005	<b>Work Order:</b> 39199812	<b>Sheet:</b> 1 <b>Of:</b> 1
			<b>Manager:</b> J.JACKSON	<b>CD:</b> SCST	<b>NO Created:</b> 10/26/2005	<b>Print Date:</b> 10/26/2005	<b>Work Order:</b> 39199812	<b>Sheet:</b> 1 <b>Of:</b> 1				

KEY TO SYMBOLS C—CITY P—POWER CO. O—OTHERS *—DANGEROUS			ROAD—STREET OR ROUTE NAME							
			12595 SUMMER WOOD DR							
			HOUSE OR POLE NUMBER							TOTAL
1	AIR DRYER POLE MOUNTED	DAMAGED (REPLACE)								
2		REPAIR								
3	PAIR GAIN DEVICE	DAMAGED (REPLACE)								
4		REPAIR								
5		TYPE								
6	POLES	BROKEN OR DOWN (REPLACE)								
7		DOWN (REUSE)								
8		LEANING								
9	GUYS	SLACK								
10		BROKEN								
11	ANCHOR	DAMAGED (REPLACE)								
12	CABLE	SPANS DOWN								
13		SPANS BROKEN	50 FT DOWN (1) SPAN							
14		SHEATH DAMAGE								
15	TERMINAL	DAMAGED								
16	TREES	TREE IN ROUTE								
17		LIMBS IN ROUTE								
18	DROP WIRE	BROKEN								
19		DOWN								
20	POWER CONFLICT	PRIMARY								
21		SECONDARY								
22		OTHER								

**DECLASSIFIED**

REMARKS: Complete, road out to location job was complete  
10-31-05

Use Black Lead Pencil For All Entries

DATE OF SURVEY	NAMES OF SURVEY CREW	EXCHANGE AREA	SHEET NO.	SURVEY ROUTE
		CYCLIONA		

KEY TO SYMBOLS C—CITY P—POWER CO. O—OTHERS *—DANGEROUS			ROAD—STREET OR ROUTE NAME							TOTAL
			12595 SUMMIT WOOD DR IONA SUB							
			HOUSE OR POLE NUMBER							
1	AIR DRYER POLE MOUNTED	DAMAGED (REPLACE)								
2		REPAIR								
3	PAIR GAIN DEVICE	DAMAGED (REPLACE)								
4		REPAIR								
5		TYPE								
6	POLES	BROKEN OR DOWN (REPLACE)								
7		DOWN (REUSE)								
8		LEANING								
9	GUYS	SLACK								
10		BROKEN								
11	ANCHOR	DAMAGED (REPLACE)								
12	CABLE	SPANS DOWN								
13		SPANS BROKEN	50m DOWN (1) SPAN							
14		SHEATH DAMAGE								
15	TERMINAL	DAMAGED								
16	TREES	TREE IN ROUTE								
17		LIMBS IN ROUTE								
18	DROP WIRE	BROKEN								
19		DOWN	Complete							
20	POWER CONFLICT	PRIMARY								
21		SECONDARY								
22		OTHER								

**DECLASSIFIED**

REMARKS: Complete

**100% Completed**

Use Black Lead Pencil For All Entries

DATE OF SURVEY	NAMES OF SURVEY CREW	EXCHANGE AREA	SHEET NO.	SURVEY ROUTE
		CYCL/IONA		

\*2065 1375'  
84737012 '75 →  
B-12-24 ALP-SJ-F  
31W,64-75  
<244447012.0>

\*24528 11/'  
24445555 ← '81  
B-25-24 ALP-SJ-F  
31W,151-175  
<84737012.0>

A-50-24 ALP-SJ-FSF  
31W,1-12  
A,13-25  
31W,51-75

\*27891 456'  
24445567 '85 →  
B-25-24 ALP-SJ-F  
31W,101-125

\*44612 382'  
24455554 ← '95  
B-25-24 ALP-SJ-FSF  
31W,51-75  
<24455554.0>

\*2100 1097'  
84737012 ← '79  
B-50-24 ALP-SJ-F  
31W,201-250  
<84737012.0>

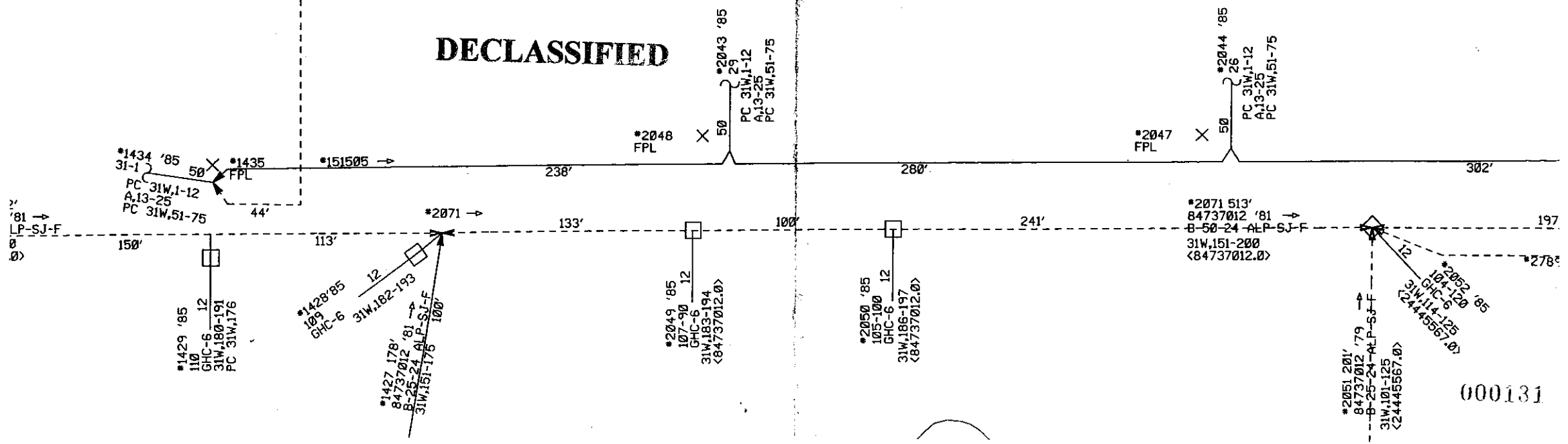
\*69093 652'  
39095278 ← '98  
B-50-24 ALP-SJ-FSF  
31W,1-25  
31W,76-100

\*2123 290'  
84737012 '73 →  
A-25-22 ALP-SJ-F  
31W,1-25  
<84737012.0>

\*2127 900'  
24445561 '80 →  
A-25-24 ALP-SJ-F  
31W,51-75  
<84737012.0>

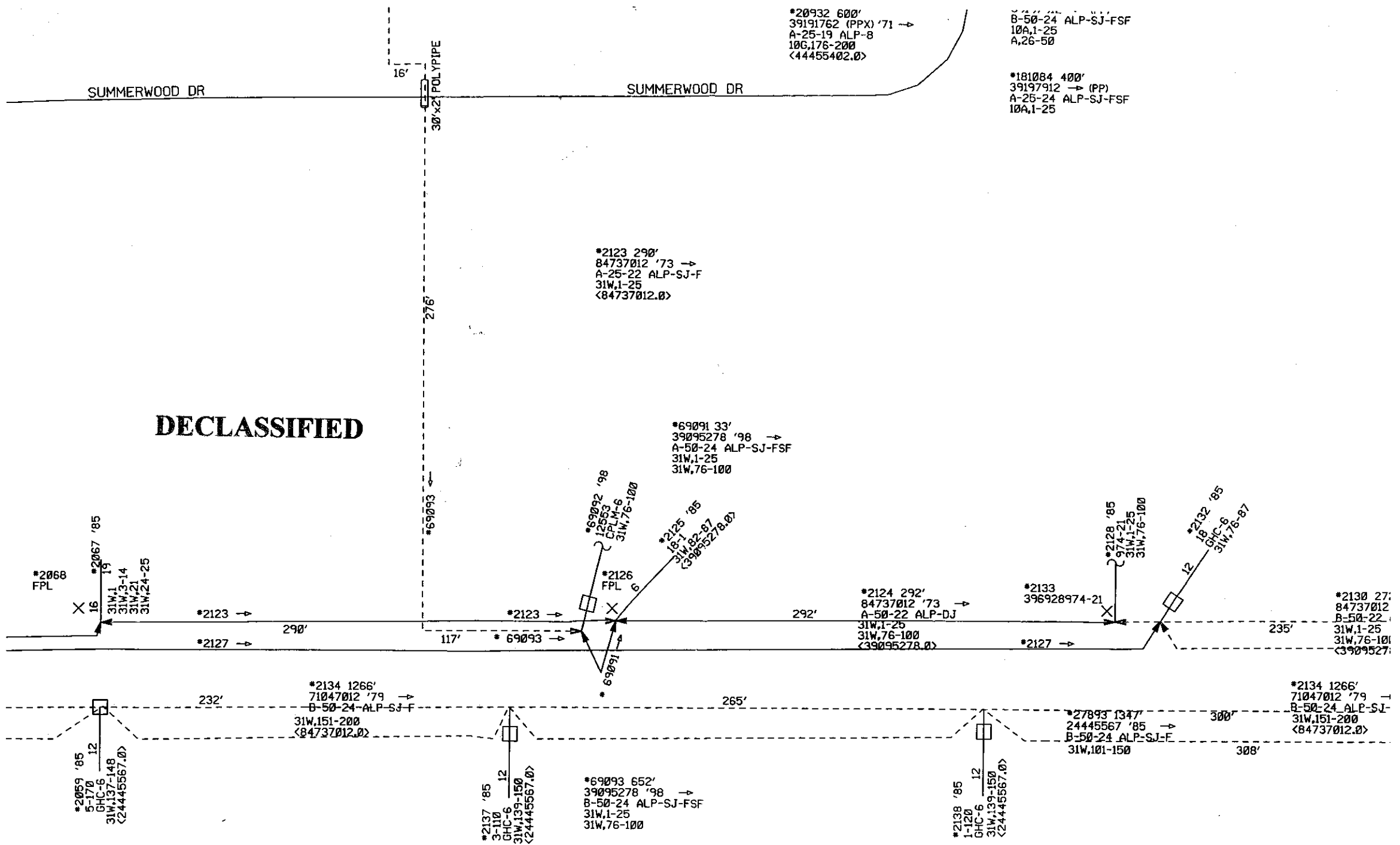
\*1439 605'  
84737012 ← '81  
B-25-24 ALP-SJ-F  
31W,51-75  
<84737012.0>

DECLASSIFIED









DECLASSIFIED

**REPORT OF PLANT SURVEY**

1026-29

KEY TO SYMBOLS C—CITY P—POWER CO. O—OTHERS *—DANGEROUS		ROAD—STREET OR ROUTE NAME							TOTAL
		Cypress Creek off SR 78							
		HOUSE OR POLE NUMBER							
1	AIR DRYER	DAMAGED (REPLACE)							
2	POLE MOUNTED	REPAIR							
3	PAIR GAIN DEVICE	DAMAGED (REPLACE)							
4		REPAIR							
5		TYPE							
6	POLES	BROKEN OR DOWN (REPLACE)							
7		DOWN (REUSE)							
8		LEANING							
9	GUYS	SLACK							
10		BROKEN							
11	ANCHOR	DAMAGED (REPLACE)							
12	CABLE	SPANS DOWN							
13		SPANS BROKEN	X						
14		SHEATH DAMAGE							
15	TERMINAL	DAMAGED							
16	TREES	TREE IN ROUTE							
17		LIMBS IN ROUTE							
18	DROP WIRE	BROKEN							
19		DOWN							
20	POWER CONFLICT	PRIMARY							
21		SECONDARY							
22		OTHER							

**DECLASSIFIED**

**100% Completed**

REMARKS: \_\_\_\_\_

Use Black Lead Pencil For All Entries

*N. P. Myers*

DATE OF SURVEY	NAMES OF SURVEY CREW	EXCHANGE AREA	SHEET NO.	SURVEY ROUTE
		7123		

**REPORT OF PLANT SURVEY**

KEY TO SYMBOLS C—CITY P—POWER CO. O—OTHERS *—DANGEROUS			ROAD—STREET OR ROUTE NAME							TOTAL
			GARDINA - MICHIGAN AV.							
			HOUSE OR POLE NUMBER							
1	AIR DRYER POLE MOUNTED	DAMAGED (REPLACE)								
2		REPAIR								
3	PAIR GAIN DEVICE	DAMAGED (REPLACE)								
4		REPAIR								
5		TYPE								
6	POLES	BROKEN OR DOWN (REPLACE)								
7		DOWN (REUSE)								
8		LEANING								
9	GUYS	SLACK								
10		BROKEN								
11	ANCHOR	DAMAGED (REPLACE)								
12	CABLE	SPANS DOWN CA-BELASH X								
13		SPANS BROKEN								
14		SHEATH DAMAGE								
15	TERMINAL	DAMAGED								
16	TREES	TREE IN ROUTE								
17		LIMBS IN ROUTE								
18	DROP WIRE	BROKEN								
19		DOWN								
20	POWER CONFLICT	PRIMARY								
21		SECONDARY								
22		OTHER								

*Complete*

*Complete*

**DECLASSIFIED**

REMARKS: *Complete*

**100% Completed**

Use Black Lead Pencil For All Entries

*F. Myers*

DATE OF SURVEY	NAMES OF SURVEY CREW	EXCHANGE AREA	SHEET NO.	SURVEY ROUTE
		7101		

**REPORT OF PLANT SURVEY**

1026-31

KEY TO SYMBOLS C—CITY P—POWER CO. O—OTHERS *—DANGEROUS			ROAD—STREET OR ROUTE NAME							
			Ortiz - DEAN							
			HOUSE OR POLE NUMBER							TOTAL
1	AIR DRYER POLE MOUNTED	DAMAGED (REPLACE)								
2		REPAIR								
3	PAIR GAIN DEVICE	DAMAGED (REPLACE)								
4		REPAIR								
5		TYPE								
6	POLES	BROKEN OR DOWN (REPLACE)								
7		DOWN (REUSE)								
8		LEANING								
9	GUYS	SLACK								
10		BROKEN								
11	ANCHOR	DAMAGED (REPLACE)								
12	CABLE	SPANS DOWN								
13		SPANS BROKEN 7 SPANS X								
14		SHEATH DAMAGE								
15	TERMINAL	DAMAGED								
16	TREES	TREE IN ROUTE								
17		LIMBS IN ROUTE								
18	DROP WIRE	BROKEN								
19		DOWN								
20	POWER CONFLICT	PRIMARY								
21		SECONDARY								
22		OTHER								

**COMPLETED**

**DECLASSIFIED**

REMARKS: Tree - Trimming Delash / Belash  
"1 pole from the last needs to be replaced"

Use Black Lead Pencil For All Entries

EFH/My

DATE OF SURVEY	NAMES OF SURVEY CREW	EXCHANGE AREA	SHEET NO.	SURVEY ROUTE
		7105		



REPORT OF PLANT SURVEY

1026-32

KEY TO SYMBOLS C—CITY P—POWER CO. O—OTHERS *—DANGEROUS		ROAD—STREET OR ROUTE NAME							TOTAL
		<del>ST</del> NICHOLAS HWY W of SE 5th PL							
		HOUSE OR POLE NUMBER							
			74844	4111				ON S. SIDE	
1	AIR DRYER POLE MOUNTED	DAMAGED (REPLACE)							
2		REPAIR							
3	PAIR GAIN DEVICE	DAMAGED (REPLACE)							
4		REPAIR							
5		TYPE							
6	POLES	BROKEN OR DOWN (REPLACE)							
7		DOWN (REUSE)							
8		LEANING							
9	GUYS	SLACK							
10		BROKEN							
11	ANCHOR	DAMAGED (REPLACE)							
12	CABLE	SPANS DOWN	X	X					
13		SPANS BROKEN							
14		SHEATH DAMAGE							
15	TERMINAL	DAMAGED							
16	TREES	TREE IN ROUTE							
17		LIMBS IN ROUTE							
18	DROP WIRE	BROKEN							
19		DOWN							
20	POWER CONFLICT	PRIMARY							
21		SECONDARY							
22		OTHER							

comp.

DECLASSIFIED

REMARKS:

Use Black Lead Pencil For All Entries

DATE OF SURVEY	NAMES OF SURVEY CREW	EXCHANGE AREA	SHEET NO.	SURVEY ROUTE
		NONE		

LUKE 20702

430 Nicholas PKWY E  
Aerial Strand down

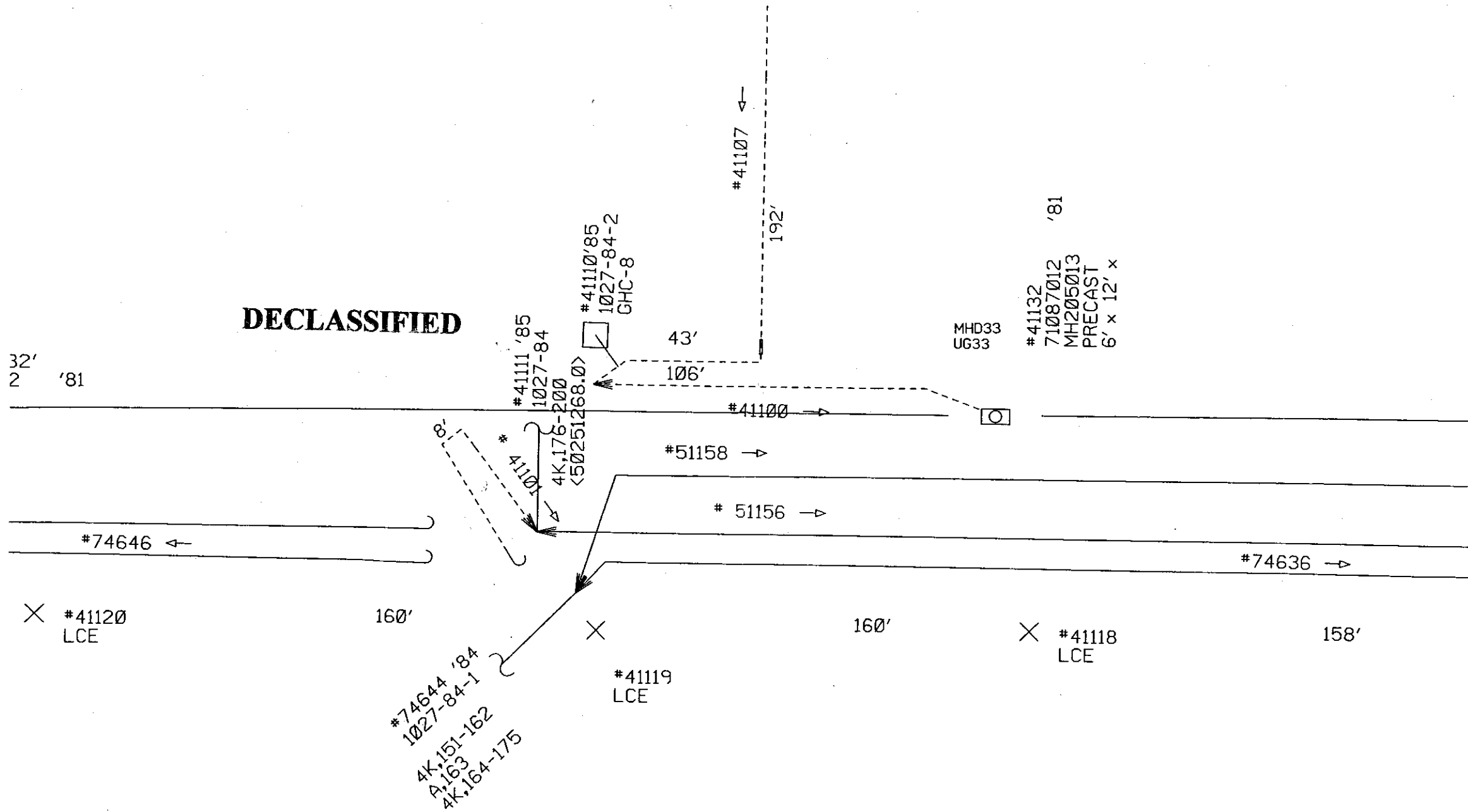
2-25 prs

CA 2090, 726-50

**DECLASSIFIED**

000138

**DECLASSIFIED**







REPORT OF PLANT SURVEY

1026-32

KEY TO SYMBOLS C—CITY P—POWER CO. O—OTHERS *—DANGEROUS		ROAD—STREET OR ROUTE NAME							
		NICHOLAS HWY W of SE 5th PL							
		HOUSE OR POLE NUMBER							
		74644	41111					ON S. SIDE	TOTAL
1	AIR DRYER POLE MOUNTED	DAMAGED (REPLACE)							
2		REPAIR							
3	PAIR GAIN DEVICE	DAMAGED (REPLACE)							
4		REPAIR							
5		TYPE							
6	POLES	BROKEN OR DOWN (REPLACE)							
7		DOWN (REUSE)							
8		LEANING							
9	GUYS	SLACK							
10		BROKEN							
11	ANCHOR	DAMAGED (REPLACE)							
12	CABLE	SPANS DOWN	X	X					
13		SPANS BROKEN							
14		SHEATH DAMAGE							
15	TERMINAL	DAMAGED							
16	TREES	TREE IN ROUTE							
17		LIMBS IN ROUTE							
18	DROP WIRE	BROKEN							
19		DOWN							
20	POWER CONFLICT	PRIMARY							
21		SECONDARY							
22		OTHER							

100% Completed

DECLASSIFIED

REMARKS: Rework existing cable to strand

Use Black Lead Pencil For All Entries

DATE OF SURVEY	NAMES OF SURVEY CREW	EXCHANGE AREA	SHEET NO.	SURVEY ROUTE
		NONE		

LUKE 20702

430 Nicholas PKWY E  
Aerial Strand down

2-25 prs

CA 2090, 726-50

**DECLASSIFIED**

000141





PND AWR

REPORT OF PLANT SURVEY

1026-34

KEY TO SYMBOLS C—CITY P—POWER CO. O—OTHERS *—DANGEROUS		ROAD—STREET OR ROUTE NAME							TOTAL
		5629 6th AVE + 5612							
		HOUSE OR POLE NUMBER							
		2 SPANS N of	3209						
1	AIR DRYER POLE MOUNTED	DAMAGED (REPLACE)							
2		REPAIR							
3	PAIR GAIN DEVICE	DAMAGED (REPLACE)							
4		REPAIR							
5		TYPE							
6	POLES	BROKEN OR DOWN (REPLACE)							
7		DOWN (REUSE)							
8		LEANING							
9	GUYS	SLACK							
10		BROKEN							
11	ANCHOR	DAMAGED (REPLACE)							
12	CABLE	SPANS DOWN							
13		SPANS BROKEN							
14		SHEATH DAMAGE							
15	TERMINAL	DAMAGED							
16	TREES	TREE IN ROUTE							
17		LIMBS IN ROUTE							
18	DROP WIRE	BROKEN							
19		DOWN							
20	POWER CONFLICT	PRIMARY							
21		SECONDARY							
22		OTHER							

DECLASSIFIED

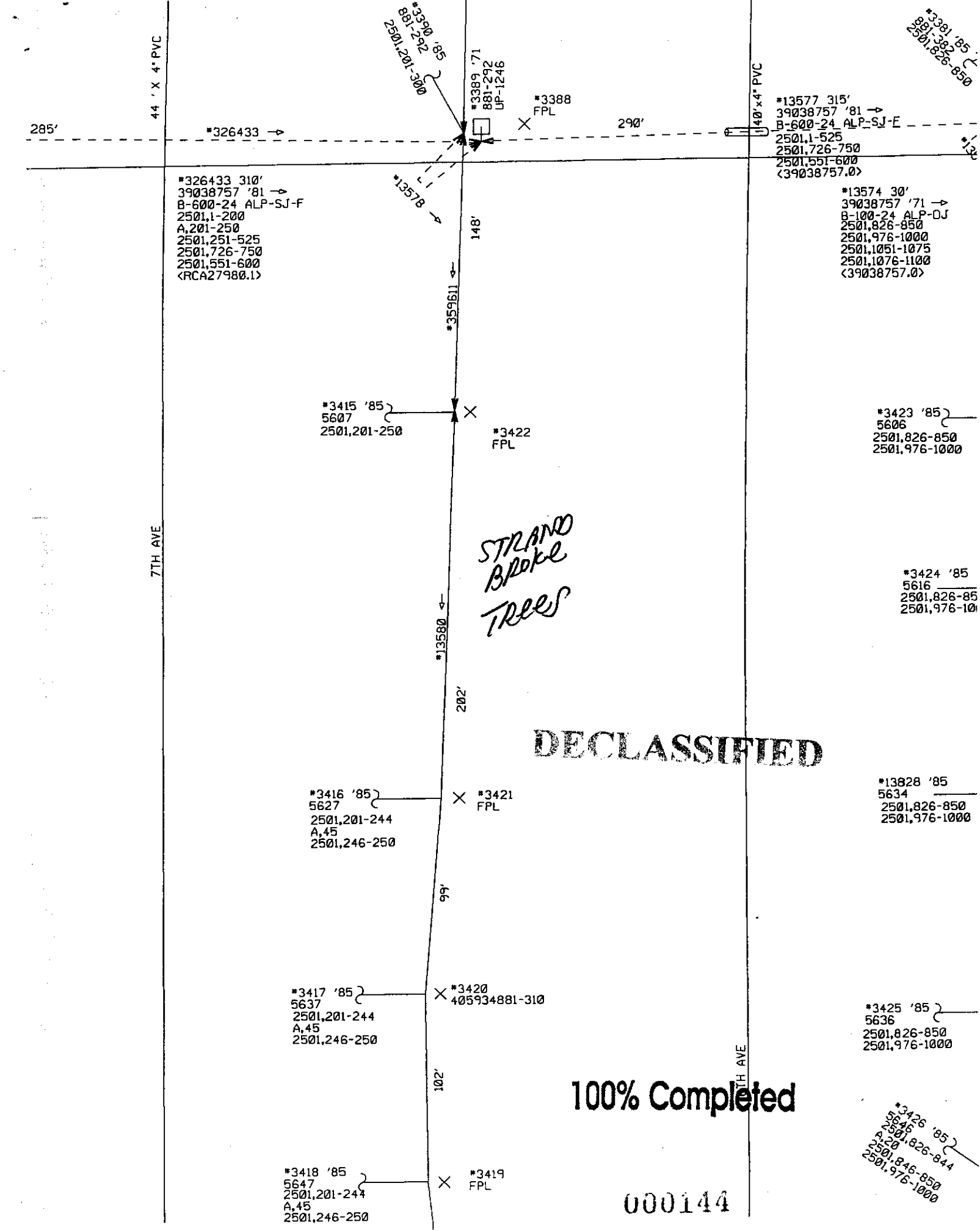
*Completed*

100% Completed

REMARKS: Attempted job - power started popping and throwing sparks. Power has to be fixed before job can be completed.

Use Black Lead Pencil For All Entries

DATE OF SURVEY	NAMES OF SURVEY CREW	EXCHANGE AREA	SHEET NO.	SURVEY ROUTE
		ESTM STMY		



285'

44' X 4' PVC

\*326433 →

290'

40' x 4' PVC

\*326433 310'  
 39038757 '81 →  
 B-600-24 ALP-SJ-F  
 2501,1-200  
 A,201-250  
 2501,251-525  
 2501,726-750  
 2501,551-600  
 <RCA27980.1>

\*13577 315'  
 39038757 '81 →  
 B-600-24 ALP-SJ-F  
 2501,1-525  
 2501,726-750  
 2501,551-600  
 <39038757.0>

\*13574 30'  
 39038757 '71 →  
 B-100-24 ALP-DJ  
 2501,826-850  
 2501,976-1000  
 2501,1051-1075  
 2501,1076-1100  
 <39038757.0>

\*3415 '85  
 5607  
 2501,201-250

\*3422  
 FPL

\*3423 '85  
 5606  
 2501,826-850  
 2501,976-1000

*STRAND  
 BROKE  
 TREES*

\*3424 '85  
 5616  
 2501,826-850  
 2501,976-1000

**DECLASSIFIED**

\*3416 '85  
 5627  
 2501,201-244  
 A,45  
 2501,246-250

\*3421  
 FPL

\*13828 '85  
 5634  
 2501,826-850  
 2501,976-1000

\*3417 '85  
 5637  
 2501,201-244  
 A,45  
 2501,246-250

\*3420  
 405934881-310

\*3425 '85  
 5636  
 2501,826-850  
 2501,976-1000

\*3418 '85  
 5647  
 2501,201-244  
 A,45  
 2501,246-250

\*3419  
 FPL

**100% Completed**

\*3426 '85  
 5646  
 2501,826-844  
 A,20  
 2501,846-850  
 2501,976-1000

000144

7TH AVE

7TH AVE

148'

\*359611 ←

\*13580 ←

202'

99'

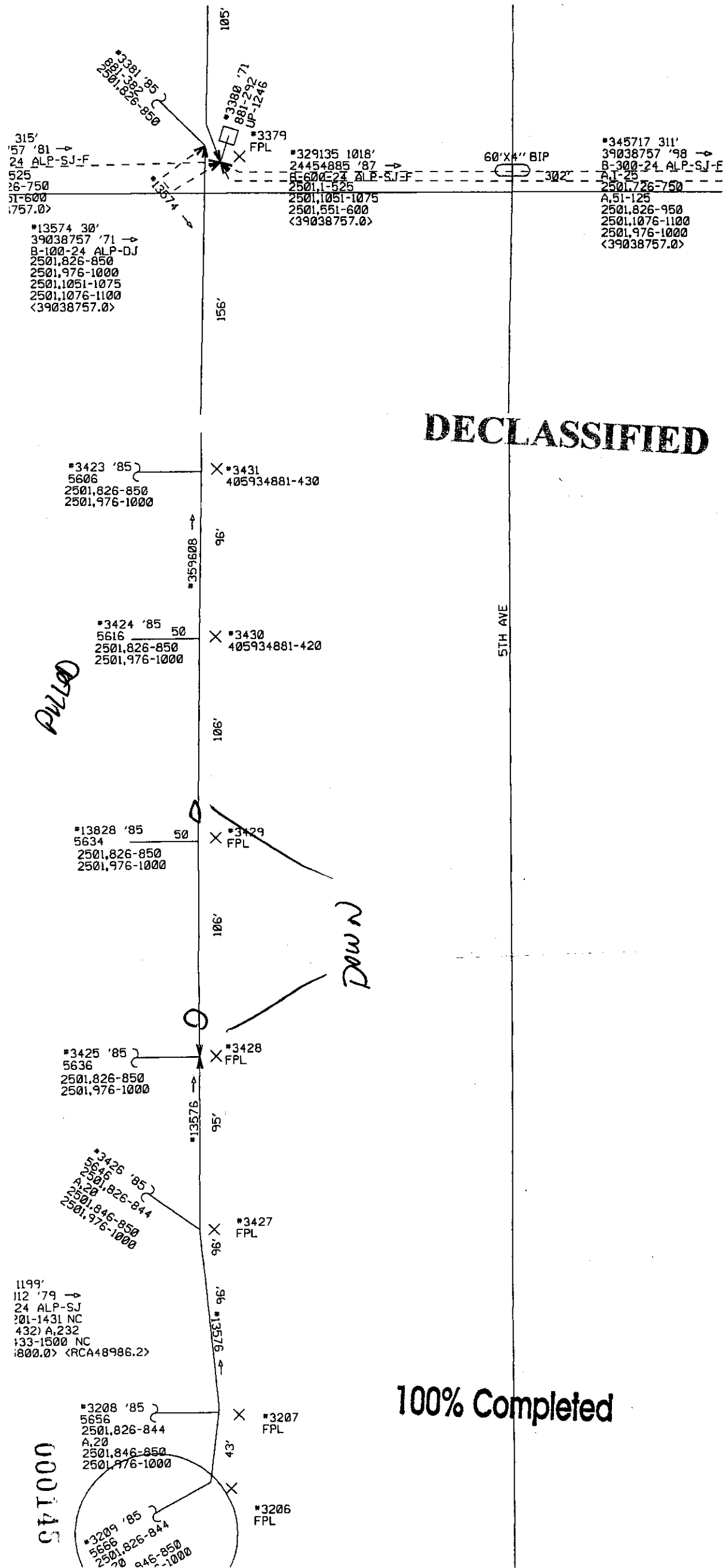
102'

\*3390 '85  
 881-292  
 2501,201-300

\*3389 '71  
 881-292  
 UP-1246

\*3388  
 FPL

\*3301 '85  
 881-382  
 2501,826-850



**DECLASSIFIED**

**100% Completed**

*PULL*

*DOWN*

000145

315'  
'57 '81 →  
24 ALP-SJ-F  
525  
26-750  
31-600  
>757.0>

\*13574 30'  
39038757 '71 →  
B-100-24 ALP-DJ  
2501,826-850  
2501,976-1000  
2501,1051-1075  
2501,1076-1100  
<39038757.0>

\*3423 '85  
5606  
2501,826-850  
2501,976-1000

\*3424 '85 50  
5616  
2501,826-850  
2501,976-1000

\*13828 '85 50  
5634  
2501,826-850  
2501,976-1000

\*3425 '85  
5636  
2501,826-850  
2501,976-1000

\*3426 '85  
5646  
2501,826-844  
A.20  
2501,846-850  
2501,976-1000

1199'  
112 '79 →  
24 ALP-SJ  
201-1431 NC  
432) A.232  
133-1500 NC  
1800.0 <RCA48986.2>

\*3208 '85  
5656  
2501,826-844  
A.20  
2501,846-850  
2501,976-1000

\*3209 '85  
5656  
2501,826-844  
A.20  
2501,846-850  
2501,976-1000

105'

156'

96'

106'

106'

95'

96'

96'

96'

43'

60'X4" BIP

\*345717 311'  
39038757 '98 →  
B-300-24 ALP-SJ-E  
A.1-25  
2501,726-750  
A.51-125  
2501,826-950  
2501,1076-1100  
2501,976-1000  
<39038757.0>

\*329135 1018'  
24454885 '87 →  
B-600-24 ALP-SJ-F  
2501,1-525  
2501,1051-1075  
2501,551-600  
<39038757.0>

\*3380 '71  
881-292  
UP-1246

\*3379  
FPL

\*13574 →

5TH AVE



" C 500

# REPORT OF PLANT SURVEY

~~1026~~ 26 1027-01

KEY TO SYMBOLS C—CITY P—POWER CO. O—OTHERS *—DANGEROUS			ROAD—STREET OR ROUTE NAME							
			900 Pondella Rd							
			HOUSE OR POLE NUMBER							
1	AIR DRYER POLE MOUNTED	DAMAGED (REPLACE)								
2		REPAIR								
3	PAIR GAIN DEVICE	DAMAGED (REPLACE)								
4		REPAIR								
5		TYPE								
6	POLES	BROKEN OR DOWN (REPLACE)								
7		DOWN (REUSE)								
8		LEANING								
9	GUYS	SLACK								
10		BROKEN								
11	ANCHOR	DAMAGED (REPLACE)								
12	CABLE	SPANS DOWN								
13		SPANS BROKEN								
14		SHEATH DAMAGE								
15	TERMINAL	DAMAGED								
16	TREES	TREE IN ROUTE								
17		LIMBS IN ROUTE								
18	DROP WIRE	BROKEN								
19		DOWN								
20	POWER CONFLICT	PRIMARY								
21		SECONDARY								
22		OTHER								

comp  
10/27

**DECLASSIFIED**

REMARKS: TRN # 5876115 (Strand to be placed at a pole)  
Need Heavy Construction Truck.

Use Black Lead Pencil For All Entries

DATE OF SURVEY	NAMES OF SURVEY CREW	EXCHANGE AREA	SHEET NO.	SURVEY ROUTE
10-25-05	Gilbert 20989	7109-NFMV		

**REPORT OF PLANT SURVEY**

KEY TO SYMBOLS C—CITY P—POWER CO. O—OTHERS *—DANGEROUS			ROAD—STREET OR ROUTE NAME							
			900 PONDICIA AVE.							
			HOUSE OR POLE NUMBER						TOTAL	
1	AIR DRYER POLE MOUNTED	DAMAGED (REPLACE)								
2		REPAIR								
3	PAIR GAIN DEVICE	DAMAGED (REPLACE)								
4		REPAIR								
5		TYPE								
6	POLES	BROKEN OR DOWN (REPLACE)	X							
7		DOWN (REUSE)								
8		LEANING								
9	GUYS	SLACK								
10		BROKEN								
11	ANCHOR	DAMAGED (REPLACE)								
12	CABLE	SPANS DOWN								
13		SPANS BROKEN	X							
14		SHEATH DAMAGE								
15	TERMINAL	DAMAGED								
16	TREES	TREE IN ROUTE								
17		LIMBS IN ROUTE								
18	DROP WIRE	BROKEN								
19		DOWN								
20	POWER CONFLICT	PRIMARY								
21		SECONDARY								
22		OTHER								

*Complete*

**DECLASSIFIED**

*Complete*

REMARKS: *Complete*

**100% Completed**

Use Black Lead Pencil For All Entries

*D. Army*

DATE OF SURVEY	NAMES OF SURVEY CREW	EXCHANGE AREA	SHEET NO.	SURVEY ROUTE
		7109		





" C 500

REPORT OF PLANT SURVEY

~~1026-26~~ 1027-01

KEY TO SYMBOLS C—CITY P—POWER CO. O—OTHERS *—DANGEROUS			ROAD—STREET OR ROUTE NAME						
			900 Pondella Rd						
			HOUSE OR POLE NUMBER						TOTAL
1	AIR DRYER POLE MOUNTED	DAMAGED (REPLACE)							
2		REPAIR							
3	PAIR GAIN DEVICE	DAMAGED (REPLACE)							
4		REPAIR							
5		TYPE							
6	POLES	BROKEN OR DOWN (REPLACE)							
7		DOWN (REUSE)							
8		LEANING							
9	GUYS	SLACK							
10		BROKEN							
11	ANCHOR	DAMAGED (REPLACE)							
12	CABLE	SPANS DOWN							
13		SPANS BROKEN							
14		SHEATH DAMAGE							
15	TERMINAL	DAMAGED							
16	TREES	TREE IN ROUTE							
17		LIMBS IN ROUTE							
18	DROP WIRE	BROKEN							
19		DOWN							
20	POWER CONFLICT	PRIMARY							
21		SECONDARY							
22		OTHER							

COMPLETED

10/26/05

DECLASSIFIED

REMARKS: TRN# 5876115 (strand to be placed at a pole)  
 need Heavy construction truck.  
 Rework existing cable strand

Use Black Lead Pencil For All Entries

DATE OF SURVEY	NAMES OF SURVEY CREW	EXCHANGE AREA	SHEET NO.	SURVEY ROUTE
10-25-05	Gilbert 20989	7109-NFMN		

Line "C"  
Crew

~~XXXXXXXXXX~~ 500

**REPORT OF PLANT SURVEY**

1027-02

KEY TO SYMBOLS C—CITY P—POWER CO. O—OTHERS *—DANGEROUS			ROAD—STREET OR ROUTE NAME						TOTAL
			HOUSE OR POLE NUMBER						
1	AIR DRYER POLE MOUNTED	DAMAGED (REPLACE)	<p>KINGSTON AL. 279</p> <p>comp</p> <p>1 Sprint Pole 5 or 6 30'</p> <p>1 aerial of CPL 6 needs to be straighten</p> <p>1 To 283 Kingston Al.</p>						
2		REPAIR							
3	PAIR GAIN DEVICE	DAMAGED (REPLACE)							
4		REPAIR							
5		TYPE							
6	POLES	BROKEN OR DOWN (REPLACE)							
7		DOWN (REUSE)							
8		LEANING							
9	GUYS	SLACK							
10		BROKEN							
11	ANCHOR	DAMAGED (REPLACE)							
12	CABLE	SPANS DOWN							
13		SPANS BROKEN							
14		SHEATH DAMAGE							
15	TERMINAL	DAMAGED							
16	TREES	TREE IN ROUTE							
17		LIMBS IN ROUTE							
18	DROP WIRE	BROKEN							
19		DOWN							
20	POWER CONFLICT	PRIMARY							
21		SECONDARY							
22		OTHER							

**DECLASSIFIED**

REMARKS:

Use Black Lead Pencil For All Entries

DATE OF SURVEY	NAMES OF SURVEY CREW	EXCHANGE AREA	SHEET NO.	SURVEY ROUTE
		EFMY 7105		



Lja

REPORT OF PLANT SURVEY

1027-03

KEY TO SYMBOLS C—CITY P—POWER CO. O—OTHERS *—DANGEROUS			ROAD—STREET OR ROUTE NAME							TOTAL
			HOUSE OR POLE NUMBER							
			OLD BAYSHORE - 31 + HORSESHOE RD							
1	AIR DRYER POLE MOUNTED	DAMAGED (REPLACE)								
2		REPAIR								
3	PAIR GAIN DEVICE	DAMAGED (REPLACE)								
4		REPAIR								
5		TYPE								
6	POLES	BROKEN OR DOWN (REPLACE)								
7		DOWN (REUSE)								
8		LEANING								
9	GUYS	SLACK								
10		BROKEN								
11	ANCHOR	DAMAGED (REPLACE)								
12	CABLE	SPANS DOWN								
13		SPANS BROKEN	CA / FIBER W/ COPPER AERIAL CA.							
14		SHEATH DAMAGE								
15	TERMINAL	DAMAGED	LASHING WIRE BROKE: + CA WRAPPED UP.							
16	TREES	TREE IN ROUTE								
17		LIMBS IN ROUTE								
18	DROP WIRE	BROKEN								
19		DOWN								
20	POWER CONFLICT	PRIMARY								
21		SECONDARY								
22		OTHER								

DECLASSIFIED

REMARKS: 161464  
 NON-EMERGENCY (NO OUTAGE JUST CLEAN UP)  
 5 SPANS ON 31 BETWEEN OLD BAYSHORE + HORSESHOE RD

Use Black Lead Pencil For All Entries

DATE OF SURVEY	NAMES OF SURVEY CREW	EXCHANGE AREA	SHEET NO.	SURVEY ROUTE
		JST		

REPORT OF PLANT SURVEY

1027-04

TO SYMBOLS CITY POWER CO. OTHERS DANGER QUS	ROAD—STREET OR ROUTE NAME							TOTAL
	KIOLA LN off NALLE GRADE							
	HOUSE OR POLE NUMBER							
	181151							
DAMAGED (REPLACE)		<del>DROPS</del>						
REPAIR								
DAMAGED (REPLACE)								
REPAIR								
TYPE								
BROKEN OR DOWN (REPLACE)								
DOWN (REUSE)								
LEANING								
SLACK								
BROKEN								
DAMAGED (REPLACE)								
SPANS DOWN								
SPANS BROKEN								
SHEATH DAMAGE								
DAMAGED								
TREE IN ROUTE								
LIMBS IN ROUTE								
BROKEN	X							
DOWN	X							
PRIMARY								
SECONDARY								
OTHER								

SEE ATTACHED

D 37,4448

TEMPED  
Need Engineering

DECLASSIFIED

GONNA NEED WORK ORDER: DROPS HAVE BEEN  
out of another TERM. NEEDS TO BE  
ressed ASAP M. HUBER TALLAHASSEE FL.

Use Black Lead Pencil For All Entries

NAMES OF SURVEY CREW	EXCHANGE AREA	SHEET NO.	SURVEY ROUTE
	NFTMY		

10-26

SCST 1" C"

Nalle Grade / Kido

IPID# 144029

"DOWN"  
(5) 6 PA DROPS

TEMP OVER GATE  
IN TREE  
BULKY  
WA?

DROPS IN LEIU OF  
cable

Power Low 20'  
TELE-C-WARE 17'

Nalle Grade

Need  
TRAFFIC CONTROL  
(FLAGGER)

AERIAL  
CA

IPID# 181151

DECLASSIFIED

HANSON  
FORD  
82 E ML2

75 N  
Hwy 78E Bayshore Rd EXIT 26?  
Nalle Rd  
Nalle grade

000152

\*794819 '87  
4  
CPL-6  
08L02-87

\*794818 '87  
3  
CPL-6  
L82-87

\*794817 '87  
2  
CPL-6  
L82-87

\*794817 '87  
1  
CPL-6  
W182-87

\*784188 578'  
84737887 '74 →  
A-188-22 ALP-DJ  
0801181-148 NC  
(0801141) A,41  
0801142-288 NC  
C3188386.D CRCA51279.2

\*781414 2224'  
84737887 → '79  
B-25-22 ALP-SJ-F  
0801150-575  
C3188386.D

\*781415 655'  
84737887 '88 →  
B-288-22 ALP-SJ-F  
08011-288  
C3188386.D

\*781417 38'  
84737887 '88 →  
B-25-22 ALP-SJ-F  
0801181-525  
C3188386.D

\*781419 367'  
84737887 → '88  
A-28-22 ALP-DJ  
08011-75  
080176-188  
C3188386.D

\*781428 458'  
84737887 → '74  
B-25-24 ALP-SJ-F  
080176-188  
C3188386.D

\*781421 2256'  
84737887 '88  
B-25-24 ALP-SJ-F  
080176-188  
C3188386.D

\*784181 1781'  
84737887 '88 →  
A-28-22 ALP-SJ-F  
08011-25  
080126-58  
C3188386.D

\*784186 2887'  
44476229 '88 →  
B-188-24 ALP-SJ-F  
0801181-288  
C3188386.D

\*782343 1371'  
44476229 '88 →  
B-188-24 ALP-SJ-F  
0801181-594  
A,78  
0801186-688  
CRCA37541.LD

\*779318 2324'  
24486686 '81 →  
A-25-24 ALP-SJ-F  
0801181-525  
C3188386.D

\*783713 488'  
2442474 '82 →  
B-188-24 ALP-SJ-F  
08011-25  
080176-188  
C3188386.D

\*783714 18'  
2442474 '82 →  
A-25-24 ALP-SJ-F  
08011-25  
080126-58  
C3188386.D

\*788881 8673'  
3188386 → '88  
B-24-44 ALP-ASCY B,3  
WALL 82,1-4  
WALL 81,1-8  
WALL 82,7-24  
CSCSTCTVUD

\*799834 '85  
3  
GHC-6  
080181-92

\*793684 '85  
2  
GHC-6  
080178-89

\*798762 '85  
1  
GHC-6  
080178-87

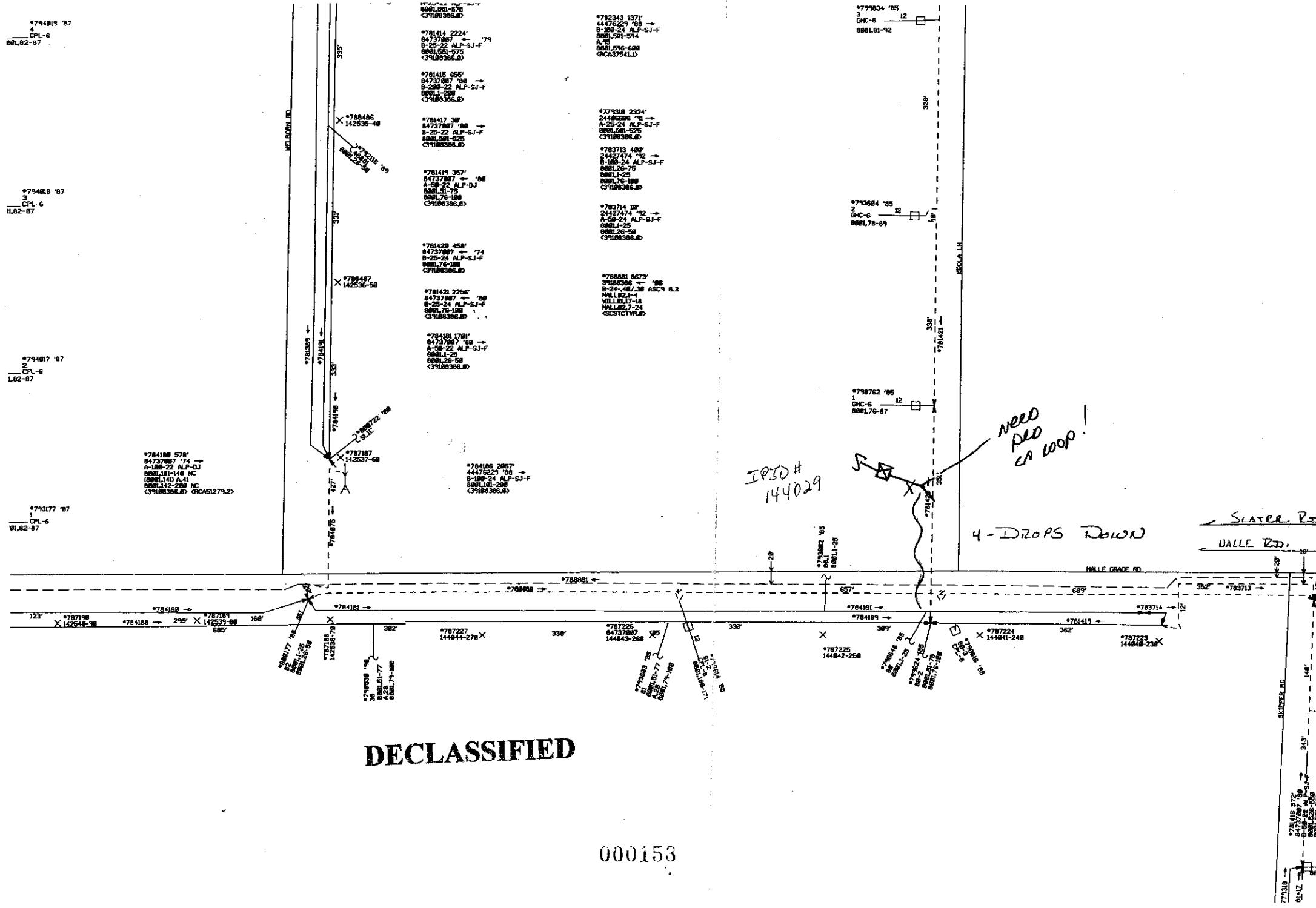
IPID#  
144029

NEED  
RED  
CA LOOP!

4-DROPS DOWN

DECLASSIFIED

000153





2

REPORT OF PLANT SURVEY

1027-05

KEY TO SYMBOLS C—CITY P—POWER CO. O—OTHERS *—DANGEROUS			ROAD—STREET OR ROUTE NAME							
			Walle Rd. Between Henderson and Merle							
			HOUSE OR POLE NUMBER							TOTAL
1	AIR DRYER POLE MOUNTED	DAMAGED (REPLACE)								
2		REPAIR								
3	PAIR GAIN DEVICE	DAMAGED (REPLACE)								
4		REPAIR								
5		TYPE								
6	POLES	BROKEN OR DOWN (REPLACE)								
7		DOWN (REUSE)								
8		LEANING								
9	GUYS	SLACK								
10		BROKEN								
11	ANCHOR	DAMAGED (REPLACE)								
12	CABLE	SPANS DOWN								
13		SPANS BROKEN								
14		SHEATH DAMAGE								
15	TERMINAL	DAMAGED								
16	TREES	TREE IN ROUTE								
17		LIMBS IN ROUTE	X							
18	DROP WIRE	BROKEN								
19		DOWN								
20	POWER CONFLICT	PRIMARY								
21		SECONDARY								
22		OTHER								

Complete

DECLASSIFIED

REMARKS: Tree laying on cable.

Use Black Lead Pencil For All Entries

DATE OF SURVEY	NAMES OF SURVEY CREW	EXCHANGE AREA	SHEET NO.	SURVEY ROUTE
10-26-05	Jim Nottingham	NFM4		

KEY TO SYMBOLS C—CITY P—POWER CO. O—OTHERS *—DANGEROUS			ROAD—STREET OR ROUTE NAME							TOTAL
			2509 Henderson ST							
			HOUSE OR POLE NUMBER							
1	AIR DRYER POLE MOUNTED	DAMAGED (REPLACE)								
2		REPAIR								
3	PAIR GAIN DEVICE	DAMAGED (REPLACE)								
4		REPAIR								
5		TYPE								
6	POLES	BROKEN OR DOWN (REPLACE)	X							
7		DOWN (REUSE)								
8		LEANING								
9	GUYS	SLACK								
10		BROKEN								
11	ANCHOR	DAMAGED (REPLACE)								
12	CABLE	SPANS DOWN	X							
13		SPANS BROKEN					50 DR			
14		SHEATH DAMAGE								
15	TERMINAL	DAMAGED								
16	TREES	TREE IN ROUTE								
17		LIMBS IN ROUTE								
18	DROP WIRE	BROKEN	X							
19		DOWN	X				(1)			
20	POWER CONFLICT	PRIMARY								
21		SECONDARY								
22		OTHER								

**DECLASSIFIED**

MARKS:

**100% Completed**

Use Black Lead Pencil For All Entries

OF KEY	NAMES OF SURVEY CREW	EXCHANGE AREA	SHEET NO.	SURVEY ROUTE
		FTMY		





"C" JK

REPORT OF PLANT SURVEY

1027-08

KEY TO SYMBOLS C—CITY P—POWER CO. O—OTHERS *—DANGEROUS			ROAD—STREET OR ROUTE NAME							
			N. OLBA DR @ 15200 Truett Rd							
			HOUSE OR POLE NUMBER							
1	AIR DRYER POLE MOUNTED	DAMAGED (REPLACE)								
2		REPAIR								
3	PAIR GAIN DEVICE	DAMAGED (REPLACE)								
4		REPAIR								
5		TYPE								
6	POLES	BROKEN OR DOWN (REPLACE)	X							
7		DOWN (REUSE)								
8		LEANING								
9	GUYS	SLACK								
10		BROKEN								
11	ANCHOR	DAMAGED (REPLACE)								
12	CABLE	SPANS DOWN								
13		SPANS BROKEN								
14		SHEATH DAMAGE								
15	TERMINAL	DAMAGED								
16	TREES	TREE IN ROUTE								
17		LIMBS IN ROUTE								
18	DROP WIRE	BROKEN	X							
19		DOWN	X							
20	POWER CONFLICT	PRIMARY								
21		SECONDARY								
22		OTHER								

DECLASSIFIED

REMARKS: Drop was put in underground. Picked up pole & old Drop wire

100% Completed

Use Black Lead Pencil For All Entries

DATE OF SURVEY	NAMES OF SURVEY CREW	EXCHANGE AREA	SHEET NO.	SURVEY ROUTE
		EFMY		



2

REPORT OF PLANT SURVEY

1027-09

KEY TO SYMBOLS C—CITY P—POWER CO. O—OTHERS *—DANGEROUS			ROAD—STREET OR ROUTE NAME							
			1357 LABIN LN IN EAST							
			HOUSE OR POLE NUMBER							
1	AIR DRYER POLE MOUNTED	DAMAGED (REPLACE)								
2		REPAIR								
3	PAIR GAIN DEVICE	DAMAGED (REPLACE)								
4		REPAIR								
5		TYPE								
6	POLES	BROKEN OR DOWN (REPLACE)								
7		DOWN (REUSE)								
8		LEANING								
9	GUYS	SLACK								
10		BROKEN								
11	ANCHOR	DAMAGED (REPLACE)								
12	CABLE	SPANS DOWN								
13		SPANS BROKEN								
14		SHEATH DAMAGE								
15	TERMINAL	DAMAGED								
16	TREES	TREE IN ROUTE								
17		LIMBS IN ROUTE	X		1 SPAN					
18	DROP WIRE	BROKEN								
19		DOWN								
20	POWER CONFLICT	PRIMARY								
21		SECONDARY								
22		OTHER								

DECLASSIFIED

REMARKS: Can Not Find ON Map

100% Completed

Use Black Lead Pencil For All Entries

7109

DATE OF SURVEY	NAMES OF SURVEY CREW	EXCHANGE AREA	SHEET NO.	SURV ROU
		NFMY		



2

REPORT OF PLANT SURVEY

1027-10

KEY TO SYMBOLS C—CITY P—POWER CO. O—OTHERS *—DANGEROUS			ROAD—STREET OR ROUTE NAME							
			Wellfield unit on Ortiz Ave							
			HOUSE OR POLE NUMBER							TOTAL
1	AIR DRYER POLE MOUNTED	DAMAGED (REPLACE)								
2		REPAIR								
3	PAIR GAIN DEVICE	DAMAGED (REPLACE)								
4		REPAIR								
5		TYPE								
6	POLES	BROKEN OR DOWN (REPLACE)								
7		DOWN (REUSE)								
8		LEANING								
9	GUYS	SLACK								
10		BROKEN								
11	ANCHOR	DAMAGED (REPLACE)								
12	CABLE	SPANS DOWN								
13		SPANS BROKEN								
14		SHEATH DAMAGE								
15	TERMINAL	DAMAGED								
16	TREES	TREE IN ROUTE								
17		LIMBS IN ROUTE	X							
18	DROP WIRE	BROKEN								
19		DOWN								
20	POWER CONFLICT	PRIMARY								
21		SECONDARY								
22		OTHER								

Comp 10/27

DECLASSIFIED

REMARKS: The unit is functioning but the trees on it.

Use Black Lead Pencil For All Entries

DATE OF SURVEY	NAMES OF SURVEY CREW	EXCHANGE AREA
10-26-05	Bobby Brinkow	EFMV



2

REPORT OF PLANT SURVEY

1027-10

KEY TO SYMBOLS C—CITY P—POWER CO. O—OTHERS *—DANGEROUS			ROAD—STREET OR ROUTE NAME							TOTAL
			HOUSE OR POLE NUMBER							
			Wellfield unit on Ortiz Ave							
1	AIR DRYER POLE MOUNTED	DAMAGED (REPLACE)								
2		REPAIR								
3	PAIR GAIN DEVICE	DAMAGED (REPLACE)								
4		REPAIR								
5		TYPE								
6	POLES	BROKEN OR DOWN (REPLACE)								
7		DOWN (REUSE)								
8		LEANING								
9	GUYS	SLACK								
10		BROKEN								
11	ANCHOR	DAMAGED (REPLACE)								
12	CABLE	SPANS DOWN								
13		SPANS BROKEN								
14		SHEATH DAMAGE								
15	TERMINAL	DAMAGED								
16	TREES	TREE IN ROUTE								
17		LIMBS IN ROUTE	X							
18	DROP WIRE	BROKEN								
19		DOWN								
20	POWER CONFLICT	PRIMARY								
21		SECONDARY								
22		OTHER								

COMPLETED

DECLASSIFIED

REMARKS: The unit is functioning but there ~~are~~ ~~the~~ is ~~the~~ tree's on it.  
 Can't find location

Use Black Lead Pencil For All Entries

DATE OF SURVEY	NAMES OF SURVEY CREW	EXCHANGE AREA	SHEET NO.	SURVEY ROUTE
10-26-05	Bobby Rainbow	EFMV		

KEY TO SYMBOLS C—CITY P—POWER CO. O—OTHERS *—DANGEROUS		ROAD—STREET OR ROUTE NAME						
		SAN CARLOS BLVD (SAN CARLOS PARK)						
		HOUSE OR POLE NUMBER						
		9015				9245		TOTAL
1	AIR DRYER POLE MOUNTED	DAMAGED (REPLACE)						
2		REPAIR						
3	PAIR GAIN DEVICE	DAMAGED (REPLACE)						
4		REPAIR						
5		TYPE						
6	POLES	BROKEN OR DOWN (REPLACE)	X	X	X	✓	X	
7		DOWN (REUSE)						
8		LEANING						
9	GUYS	SLACK						
10		BROKEN						
11	ANCHOR	DAMAGED (REPLACE)						
12	CABLE	SPANS DOWN						
13		SPANS BROKEN						
14		SHEATH DAMAGE						
15	TERMINAL	DAMAGED						
16	TREES	TREE IN ROUTE	X				X	
17		LIMBS IN ROUTE	X				X	
18	DROP WIRE	BROKEN						
19		DOWN	X	X	X	X	X	
20	POWER CONFLICT	PRIMARY						
21		SECONDARY	X	X	X	X	X	
22		OTHER						

*Complete*  
*See PRINT for ADJUST for APRIL 05*  
**DECLASSIFIED**

REMARKS:

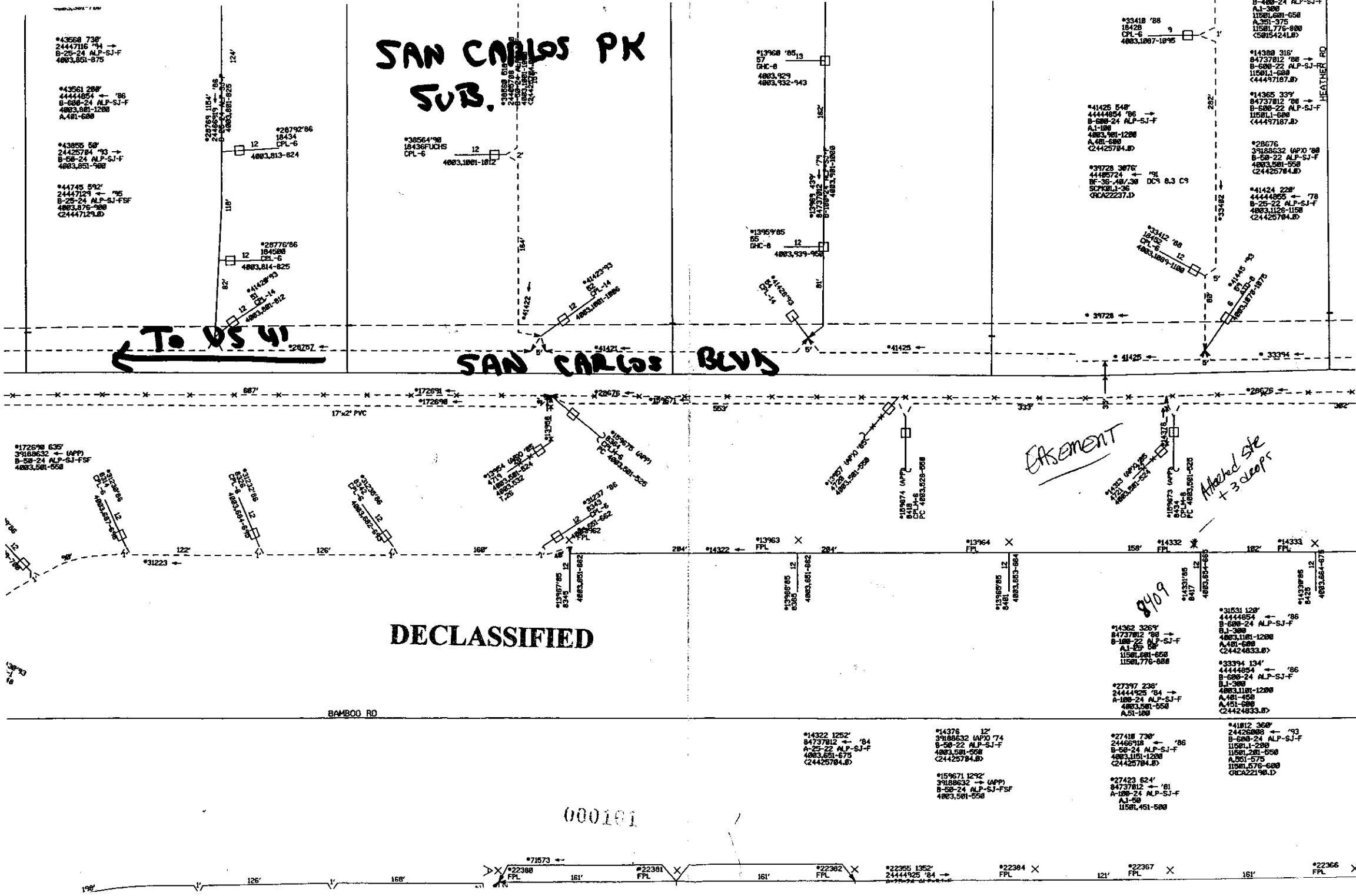
Checked RUN FROM 9015 - 9245 FINE  
 SEE Attached PRINT New pole At 8409 Bamboo Rd  
 Did str-thru + 3drop to new pole

Use Black Lead Pencil For All Entries

SG

DATE OF SURVEY	NAMES OF SURVEY CREW	EXCHANGE AREA	SHEET NO.	SURVEY ROUTE
		RBAP		

# SAN CARLOS PK SUB.



← TO US 41

SAN CARLOS BLVD

DECLASSIFIED

EASEMENT

Attached site + 3 deeps

000101

\*71573 FPL 126' 166' 161' \*22381 FPL 161' \*22382 FPL 161' \*22384 FPL 121' \*22367 FPL 161' \*22366 FPL

HEATHER RD

BAMBOO RD

\*43558 738' 2444716 '94 → B-25-24 ALP-SJ-F 4883,861-875  
\*43561 288' 44444854 ← '86 B-58-24 ALP-SJ-F 4883,881-1288 A,481-688  
\*43855 58' 24425784 ← '83 B-58-24 ALP-SJ-F 4883,851-988  
\*44745 592' 24447129 ← '85 B-25-24 ALP-SJ-FSF 4883,875-988 C24447129.D

\*26792'86 18434 CPL-6 4883,813-824

\*28776'86 184588 CPL-6 4883,814-825

\*1428'75 184588 CPL-14 4883,881-812

\*38564'98 18436FUCHS CPL-6 4883,1881-1812

\*12 4883,1881-1812

\*1422'75 184588 CPL-14 4883,881-1886

\*13968 '85, 13 57 GHC-8 4883,929 4883,932-943

\*13959'85 85 GHC-8 4883,939-958

\*1428'75 184588 CPL-14 4883,981-1886

\*33418 '88 15428 CPL-6 4883,1887-1895

\*41425 548' 44444854 '86 → B-58-24 ALP-SJ-F A,1-188 4883,981-1288 A,481-688 C24425784.D

\*33728 3876' 44485724 ← '81 BF-36-48/38 DC 0.3 C3 SCHWEL-38 GRCA22237.D

\*33412 '88 15428 CPL-6 4883,1887-1888

\*14425 '83 184588 CPL-6 4883,878-1875

\*28676 3588332 (APP) '88 B-58-22 ALP-SJ-F 4883,581-558 C24425784.D

\*41424 228' 44444854 ← '78 B-25-22 ALP-SJ-F 4883,1128-1158 C24425784.D

\*1726'8 635' 39188632 ← (APP) B-58-24 ALP-SJ-FSF 4883,581-558

\*3122'86 184588 CPL-6 4883,851-988

\*3122'86 184588 CPL-6 4883,851-988

\*13963 '85 85 GHC-8 4883,851-882

\*13963 '85 85 GHC-8 4883,851-882

\*13963 '85 85 GHC-8 4883,851-882

\*13964 '85 85 GHC-8 4883,851-882

\*14332 '85 85 GHC-8 4883,851-882

\*14333 '85 85 GHC-8 4883,851-882

\*14362 3269' 84737812 ← '89 B-58-22 ALP-SJ-F A,1-188 4883,1181-1288 A,481-688 11581,776-888 C24424833.D

\*31531 128' 44444854 ← '86 B-58-24 ALP-SJ-F A,1-188 4883,1181-1288 A,481-688 C24424833.D

\*27397 238' 24444925 ← '84 A-188-24 ALP-SJ-F A,1-188 4883,1181-1288 A,481-688 C24424833.D

\*33394 134' 44444854 ← '86 B-58-24 ALP-SJ-F A,1-188 4883,1181-1288 A,481-688 C24424833.D

\*14322 1252' 84737812 ← '84 A-25-22 ALP-SJ-F 4883,1181-1288 C24425784.D

\*14376 12' 39188632 (APP) 74 B-58-22 ALP-SJ-F 4883,581-558 C24425784.D

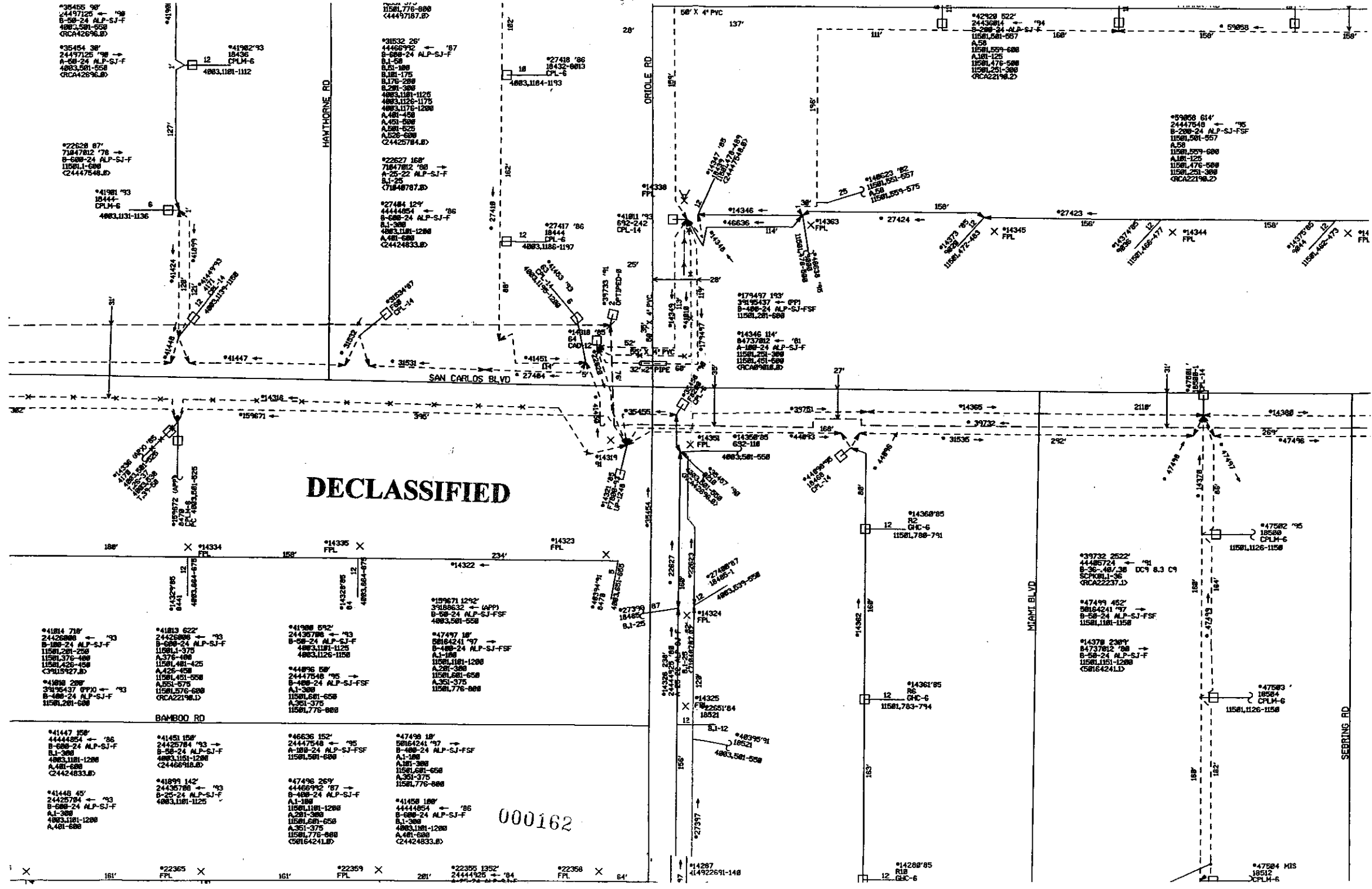
\*159671 1292' 39188632 ← (APP) B-58-24 ALP-SJ-FSF 4883,581-558

\*27418 738' 24444854 ← '86 B-58-24 ALP-SJ-F 4883,1181-1288 A,481-688 C24425784.D

\*41812 368' 24425883 ← '83 B-68-24 ALP-SJ-F 11581,1-288 11581,281-558 A,51-188 11581,576-688 GRCA22198.D

\*27423 624' 84737812 ← '81 B-58-24 ALP-SJ-F A,1-188 4883,1181-1288 A,481-688 C24425784.D

\*41812 368' 24425883 ← '83 B-68-24 ALP-SJ-F 11581,1-288 11581,281-558 A,51-188 11581,576-688 GRCA22198.D



DECLASSIFIED

000162

\*35455 98  
2447125  
B-58-24 ALP-SJ-F  
4883,501-558  
CRA42296.D

\*35454 38  
2447125 '98  
A-58-24 ALP-SJ-F  
4883,501-558  
CRA42296.D

\*22628 87  
71847812 '78  
B-688-24 ALP-SJ-F  
11581,1-688  
C244775-48.D

\*41981 93  
18444  
CPLM-6  
4883,1131-1136

\*41982 93  
18436  
CPLM-6  
4883,1181-1112

11581,776-888  
44497187.D

\*31532 25  
44466912 '87  
B-688-24 ALP-SJ-F  
A,1-388  
B,181-175  
B,176-288  
B,291-388  
4883,1181-1125  
4883,1126-1175  
4883,1171-1288  
A,481-458  
A,451-588  
A,581-525  
A,531-588  
C24425784.D

\*22627 168  
71847812 '88  
A-25-22 ALP-SJ-F  
B,1-25  
C71848787.D

\*27484 124  
4444854  
B-688-24 ALP-SJ-F  
A,1-388  
4883,1181-1288  
A,481-528  
C24424833.D

\*27417 '86  
18444  
CPL-6  
4883,1186-1197

\*14338  
CPL-14

\*14335  
CPL-14

\*14334  
CPL-14

\*14333  
CPL-14

\*14332  
CPL-14

\*14331  
CPL-14

\*14330  
CPL-14

\*14329  
CPL-14

\*14328  
CPL-14

\*14327  
CPL-14

\*14326  
CPL-14

\*14325  
CPL-14

\*14324  
CPL-14

\*14323  
CPL-14

\*42928 522  
2443894  
B-288-24 ALP-SJ-F  
A,58  
11581,581-587  
A,58  
11581,559-688  
A,181-125  
11581,476-588  
11581,281-388  
CRA22198.D

\*59858 614  
24447548  
B-288-24 ALP-SJ-FSF  
11581,581-557  
A,58  
11581,559-688  
A,181-125  
11581,476-588  
11581,281-388  
CRA22198.D

\*14346  
FPL

\*14345  
FPL

\*14344  
FPL

\*14343  
FPL

\*14342  
FPL

\*14341  
FPL

\*14340  
FPL

\*14339  
FPL

\*14338  
FPL

\*41814 718  
24426888  
B-188-24 ALP-SJ-F  
11581,281-258  
11581,376-488  
11581,426-458  
C3905927.D

\*41813 622  
24426888  
B-188-24 ALP-SJ-F  
11581,376-488  
11581,426-458  
C3905927.D

\*41812 592  
24426888  
B-188-24 ALP-SJ-F  
11581,376-488  
11581,426-458  
C3905927.D

\*41811 562  
24426888  
B-188-24 ALP-SJ-F  
11581,376-488  
11581,426-458  
C3905927.D

\*47497 18  
58164241 '97  
B-488-24 ALP-SJ-FSF  
A,1-188  
11581,1181-1288  
A,281-388  
11581,681-658  
A,351-375  
11581,776-888

\*41447 158  
4444854 '86  
B-688-24 ALP-SJ-F  
B,1-388  
4883,1181-1288  
A,481-688  
C24424833.D

\*41446 45  
24425784 '93  
B-688-24 ALP-SJ-F  
A,1-388  
4883,1181-1288  
A,481-688

\*41445 152  
24447548 '95  
B-488-24 ALP-SJ-FSF  
A,1-388  
11581,681-658  
A,351-375  
11581,776-888  
C58164241.D

\*47496 18  
58164241 '97  
B-488-24 ALP-SJ-FSF  
A,1-188  
11581,1181-1288  
A,281-388  
11581,681-658  
A,351-375  
11581,776-888

\*41899 142  
24436788  
B-25-24 ALP-SJ-F  
4883,1181-1125

\*41898 142  
24436788  
B-25-24 ALP-SJ-F  
4883,1181-1125

\*47495 264  
44466912 '87  
B-488-24 ALP-SJ-F  
A,1-388  
11581,1181-1288  
A,281-388  
11581,681-658  
A,351-375  
11581,776-888  
C58164241.D

\*41458 188  
4444854 '86  
B-688-24 ALP-SJ-F  
A,1-388  
4883,1181-1288  
A,481-688  
C24424833.D

\*22355  
FPL

\*22359  
FPL

\*22358  
FPL

\*22357  
FPL

\*14287  
41922691-148

\*14288 '85  
18512  
CPLM-6

\*14289 '85  
18512  
CPLM-6

\*47584 MIS  
18512  
CPLM-6



REPORT OF PLANT SURVEY

1027-12

KEY TO SYMBOLS C—CITY P—POWER CO. O—OTHERS *—DANGEROUS		ROAD—STREET OR ROUTE NAME						
		7050 Bucks Lane						
		HOUSE OR POLE NUMBER						
							TOTAL	
1	AIR DRYER POLE MOUNTED	DAMAGED (REPLACE)						
2		REPAIR						
3	PAIR GAIN DEVICE	DAMAGED (REPLACE)						
4		REPAIR						
5		TYPE						
6	POLES	BROKEN OR DOWN (REPLACE)						
7		DOWN (REUSE)						
8		LEANING						
9	GUYS	SLACK						
10		BROKEN						
11	ANCHOR	DAMAGED (REPLACE)						
12	CABLE	SPANS DOWN						
13		SPANS BROKEN	Terminal # 17201					
14		SHEATH DAMAGE						
15	TERMINAL	DAMAGED						
16	TREES	TREE IN ROUTE						
17		LIMBS IN ROUTE	on cable <del>10003</del> 10004					
18	DROP WIRE	BROKEN						
19		DOWN						
20	POWER CONFLICT	PRIMARY						
21		SECONDARY						
22		OTHER						

DECLASSIFIED

REMARKS: The break is at the corner of Bucks Lane & Pennsylvania, 50 pr & 25pr ~~line~~

Use Black Lead Pencil For All Entries

DATE OF SURVEY	NAMES OF SURVEY CREW	EXCHANGE AREA	SHEET NO.	SURVEY ROUTE
10-26-05	Bruce 20907	NGAP		





MAFTEC

REPORT OF PLANT SURVEY

1027-12

KEY TO SYMBOLS C—CITY P—POWER CO. O—OTHERS *—DANGEROUS			ROAD—STREET OR ROUTE NAME							TOTAL
			7050 Bucks Lane							
			HOUSE OR POLE NUMBER							
1	AIR DRYER POLE MOUNTED	DAMAGED (REPLACE)								
2		REPAIR								
3	PAIR GAIN DEVICE	DAMAGED (REPLACE)								
4		REPAIR								
5		TYPE								
6	POLES	BROKEN OR DOWN (REPLACE)								
7		DOWN (REUSE)								
8		LEANING								
9	GUYS	SLACK								
10		BROKEN								
11	ANCHOR	DAMAGED (REPLACE)								
12	CABLE	SPANS DOWN								
13		SPANS BROKEN	Terminal # 17201							
14		SHEATH DAMAGE								
15	TERMINAL	DAMAGED							<b>DECLASSIFIED</b>	
16	TREES	TREE IN ROUTE								
17		LIMBS IN ROUTE	on cable <del>10003</del> 10004							
18	DROP WIRE	BROKEN								
19		DOWN								
20	POWER CONFLICT	PRIMARY							<b>100% Completed</b>	
21		SECONDARY								
22		OTHER								

REMARKS: The break is at the corner of Bucks Lane & Pennsylvania, 50 pr & 25pr ~~tree~~  
 Tree Trimming  
 TIM McWitt Gen. Supt.

Use Black Lead Pencil For All Entries

DATE OF SURVEY	NAMES OF SURVEY CREW	EXCHANGE AREA	SHEET NO.	SURVEY ROUTE
10-26-05	Bruce 20907	PCAP 7120		



# REPORT OF PLANT SURVEY

1027-13

ROAD—STREET OR ROUTE NAME

1120 SE 34th St CPR

HOUSE OR POLE NUMBER

TOTAL

### KEY TO SYMBOLS

- C—CITY
- P—POWER CO.
- O—OTHERS
- \*—DANGEROUS

AIR DRYER POLE MOUNTED	DAMAGED (REPLACE)									
	REPAIR									
PAIR GAIN DEVICE	DAMAGED (REPLACE)									
	REPAIR									
	TYPE									
POLES	BROKEN OR DOWN (REPLACE)									
	DOWN (REUSE)									
	LEANING									
GUYS	SLACK									
	BROKEN									
ANCHOR	DAMAGED (REPLACE)									
CABLE	SPANS DOWN									
	SPANS BROKEN									
	SHEATH DAMAGE									
TERMINAL	DAMAGED									
TREES	TREE IN ROUTE									
	LIMBS IN ROUTE									
DROP WIRE	BROKEN									
	DOWN									
POWER CONFLICT	PRIMARY									
	SECONDARY									
	OTHER									

68178 SOPR

Need CABLE scaped  
Needs splices  
with LINE crew

**DECLASSIFIED**

REMARKS: JE Riser Temped Need slack to get it to pole  
335-8364 (w)  
MIKE HUTCHINSON 839 8279 (c)

Use Black Lead Pencil For All Entries

DATE OF SURVEY	NAMES OF SURVEY CREW	EXCHANGE AREA	SHEET NO.	SURVEY ROUTE
10/26/05	Ted	CPR		
		000165		



REPORT OF PLANT SURVEY 1027-14

KEY TO SYMBOLS C—CITY P—POWER CO. O—OTHERS *—DANGEROUS			ROAD—STREET OR ROUTE NAME							TOTAL
			3302 NW 33rd Ave on the corner of 10th St							
			HOUSE OR POLE NUMBER							
1	AIR DRYER POLE MOUNTED	DAMAGED (REPLACE)								
2		REPAIR								
3	PAIR GAIN DEVICE	DAMAGED (REPLACE)								
4		REPAIR								
5		TYPE								
6	POLES	BROKEN OR DOWN (REPLACE)								
7		DOWN (REUSE)								
8		LEANING								
9	GUYS	SLACK								
10		BROKEN								
11	ANCHOR	DAMAGED (REPLACE)								
12	CABLE	SPANS DOWN								
13		SPANS BROKEN								
14		SHEATH DAMAGE								
15	TERMINAL	DAMAGED	Bent over							
16	TREES	TREE IN ROUTE								
17		LIMBS IN ROUTE								
18	DROP WIRE	BROKEN								
19		DOWN								
20	POWER CONFLICT	PRIMARY								
21		SECONDARY								
22		OTHER								

*Completed 10-28-05*

DECLASSIFIED

REMARKS:

Use Black Lead Pencil For All Entries

DATE OF SURVEY	NAMES OF SURVEY CREW	EXCHANGE AREA	SHEET NO.	SURVEY ROUTE
10-26-05	Jesse 8810	<del>XXXX</del> NCR		

KEY TO SYMBOLS C—CITY P—POWER CO. O—OTHERS *—DANGEROUS			ROAD—STREET OR ROUTE NAME						
			INDIAN CRK MHP						
			HOUSE OR POLE NUMBER						TOTAL
1	AIR DRYER POLE MOUNTED	DAMAGED (REPLACE)							
2		REPAIR							
3	PAIR GAIN DEVICE	DAMAGED (REPLACE)							
4		REPAIR							
5		TYPE							
6	POLES	BROKEN OR DOWN (REPLACE)	X	COMPO	MASTEC				
7		DOWN (REUSE)							
8		LEANING							
9	GUYS	SLACK							
10		BROKEN							
11	ANCHOR	DAMAGED (REPLACE)							
12	CABLE	SPANS DOWN							
13		SPANS BROKEN							
14		SHEATH DAMAGE							
15	TERMINAL	DAMAGED							
16	TREES	TREE IN ROUTE							
17		LIMBS IN ROUTE							
18	DROP WIRE	BROKEN							
19		DOWN							
20	POWER CONFLICT	PRIMARY							
21		SECONDARY	CALL MSG 1:55 10/27						
22		OTHER							

DECLASSIFIED

REMARKS: FPL JANICE HOLTON EBR 229-6005  
ROSEMARY

Use Black Lead Pencil For All Entries

DATE OF SURVEY	NAMES OF SURVEY CREW	EXCHANGE AREA	SHEET NO.	SURVEY ROUTE
		FTMB		



REPORT OF PLANT SURVEY

1027-17

KEY TO SYMBOLS C—CITY P—POWER CO. O—OTHERS *—DANGEROUS			ROAD—STREET OR ROUTE NAME						
			5738 SW 9th Ct						
			HOUSE OR POLE NUMBER						TOTAL
1	AIR DRYER POLE MOUNTED	DAMAGED (REPLACE)							
2		REPAIR							
3	PAIR GAIN DEVICE	DAMAGED (REPLACE)							
4		REPAIR							
5		TYPE							
6	POLES	BROKEN OR DOWN (REPLACE)							
7		DOWN (REUSE)							
8		LEANING							
9	GUYS	SLACK							
10		BROKEN							
11	ANCHOR	DAMAGED (REPLACE)							
12	CABLE	SPANS DOWN							
13		SPANS BROKEN							
14		SHEATH DAMAGE							
15	TERMINAL	DAMAGED							
16	TREES	TREE IN ROUTE							
17		LIMBS IN ROUTE							
18	DROP WIRE	BROKEN							
19		DOWN							
20	POWER CONFLICT	PRIMARY							
21		SECONDARY							
22		OTHER							

Complete

snapped down guy

DECLASSIFIED

REMARKS: In customers back yard they do not have service Drops Down + Helped put customer BACK ON

Use Black Lead Pencil For All Entries

DATE OF SURVEY	NAMES OF SURVEY CREW	EXCHANGE AREA	SHEET NO.	SURVEY ROUTE
10-26-05	Chris	CPCR		



REPORT OF PLANT SURVEY

1027-18

KEY TO SYMBOLS C—CITY P—POWER CO. O—OTHERS *—DANGEROUS			ROAD—STREET OR ROUTE NAME							TOTAL
			2976 Dunbar							
			HOUSE OR POLE NUMBER							
1	AIR DRYER	DAMAGED (REPLACE)								
2	POLE MOUNTED	REPAIR								
3	PAIR GAIN DEVICE	DAMAGED (REPLACE)								
4		REPAIR								
5		TYPE								
6	POLES	BROKEN OR DOWN (REPLACE)								
7		DOWN (REUSE)								
8		LEANING								
9	GUYS	SLACK								
10		BROKEN								
11	ANCHOR	DAMAGED (REPLACE)								
12	CABLE	SPANS DOWN								
13		SPANS BROKEN								
14		SHEATH DAMAGE								
15	TERMINAL	DAMAGED	15837	Bent over needs replaced						
16	TREES	TREE IN ROUTE								
17		LIMBS IN ROUTE								
18	DROP WIRE	BROKEN								
19		DOWN								
20	POWER CONFLICT	PRIMARY								
21		SECONDARY								
22		OTHER								

COMPLETE  
M. HUBER  
10-28-05

DECLASSIFIED

REMARKS: 25 pr 6 or 8 inch Terminal

Use Black Lead Pencil For All Entries

DATE OF SURVEY	NAMES OF SURVEY CREW	EXCHANGE AREA	SHEET NO.	SURVEY ROUTE
10-26-05	John 20122	Ftmy		

000169



MASTEC  
COPIES

REPORT OF PLANT SURVEY

1027-19

KEY TO SYMBOLS C—CITY P—POWER CO. O—OTHERS *—DANGEROUS			ROAD—STREET OR ROUTE NAME							
			4407 SW 7th PL							
			HOUSE OR POLE NUMBER							TOTAL
1	AIR DRYER POLE MOUNTED	DAMAGED (REPLACE)								
2		REPAIR								
3	PAIR GAIN DEVICE	DAMAGED (REPLACE)								
4		REPAIR								
5		TYPE								
6	POLES	BROKEN OR DOWN (REPLACE)								
7		DOWN (REUSE)								
8		LEANING								
9	GUYS	SLACK								
10		BROKEN								
11	ANCHOR	DAMAGED (REPLACE)								
12	CABLE	SPANS DOWN								
13		SPANS BROKEN								
14		SHEATH DAMAGE								
15	TERMINAL	DAMAGED								
16	TREES	TREE IN ROUTE	2-drops holding tree up							
17		LIMBS IN ROUTE								
18	DROP WIRE	BROKEN								
19		DOWN								
20	POWER CONFLICT	PRIMARY								
21		SECONDARY								
22		OTHER								

Completed  
10/29/05

DECLASSIFIED

REMARKS: One lot north of the 4407 address

Use Black Lead Pencil For All Entries

DATE OF SURVEY	NAMES OF SURVEY CREW	EXCHANGE AREA	SHEET NO.	SURVEY ROUTE
10-26-05	Miller	CPCR		



33-114  
PND PWR

# REPORT OF PLANT SURVEY

1021-20

KEY TO SYMBOLS C—CITY P—POWER CO. O—OTHERS *—DANGEROUS			ROAD—STREET OR ROUTE NAME						
			2809 VAINA ST UNIT #						
			HOUSE OR POLE NUMBER						TOTAL
1	AIR DRYER POLE MOUNTED	DAMAGED (REPLACE)							
2		REPAIR							
3	PAIR GAIN DEVICE	DAMAGED (REPLACE)							
4		REPAIR							
5		TYPE							
6	POLES	BROKEN OR DOWN (REPLACE)	Ground wire broke loose from						
7		DOWN (REUSE)	Pole & wind is blowing it and						
8		LEANING	to close to primary to work on it						
9	GUYS	SLACK							
10		BROKEN							
11	ANCHOR	DAMAGED (REPLACE)							
12	CABLE	SPANS DOWN							
13		SPANS BROKEN							
14		SHEATH DAMAGE							
15	TERMINAL	DAMAGED							
16	TREES	TREE IN ROUTE							
17		LIMBS IN ROUTE							
18	DROP WIRE	BROKEN							
19		DOWN							
20	POWER CONFLICT	PRIMARY							
21		SECONDARY							
22		OTHER							

**DECLASSIFIED**

**100% Completed**

REMARKS: Pole # 5183  
 Power line # 2 23 44  
 Rework existing cable

Use Black Lead Pencil For All Entries

DATE OF SURVEY	NAMES OF SURVEY CREW	EXCHANGE AREA	SHEET NO.	SURVEY ROUTE
10-20-05	Kevin Robinson 20230	KNIS 7110		





REPORT OF PLANT SURVEY

1027-20

KEY TO SYMBOLS C—CITY P—POWER CO. O—OTHERS *—DANGEROUS		ROAD—STREET OR ROUTE NAME							
		2809 VEIWA ST. UNIT A + 2817 VEIWA ST							
		HOUSE OR POLE NUMBER							
									TOTAL
1	AIR DRYER POLE MOUNTED	DAMAGED (REPLACE)							
2		REPAIR							
3	PAIR GAIN DEVICE	DAMAGED (REPLACE)							
4		REPAIR							
5		TYPE							
6	POLES	BROKEN OR DOWN (REPLACE)	Ground wire broke loose from Pole a wind is blowing it and						
7		DOWN (REUSE)	to close to primary to work on it						
8		LEANING							
9	GUYS	SLACK							
10		BROKEN							
11	ANCHOR	DAMAGED (REPLACE)							
12	CABLE	SPANS DOWN							
13		SPANS BROKEN							
14		SHEATH DAMAGE							
15	TERMINAL	DAMAGED							
16	TREES	TREE IN ROUTE							
17		LIMBS IN ROUTE							
18	DROP WIRE	BROKEN							
19		DOWN							
20	POWER CONFLICT	PRIMARY							
21		SECONDARY							
22		OTHER							

10-28-05  
 M. Miller

DECLASSIFIED

REMARKS: Pole # 5183  
 Power Pole #'s 5378A

Use Black Lead Pencil For All Entries

DATE OF SURVEY	NAMES OF SURVEY CREW	EXCHANGE AREA	SHEET NO.	SURVEY ROUTE
10-26-05	Kevin Counihan 20220	PN18		



p 37

REPORT OF PLANT SURVEY

1028-01

KEY TO SYMBOLS C—CITY P—POWER CO. O—OTHERS *—DANGEROUS		ROAD—STREET OR ROUTE NAME									
		1253 Joerin Ave. 239 656-5069									
		HOUSE OR POLE NUMBER									TOTAL
1	AIR DRYER POLE MOUNTED	DAMAGED (REPLACE)									
2		REPAIR									
3	PAIR GAIN DEVICE	DAMAGED (REPLACE)									
4		REPAIR									
5		TYPE									
6	POLES	BROKEN OR DOWN (REPLACE)									
7		DOWN (REUSE)									
8		LEANING									
9	GUYS	SLACK									
10		BROKEN									
11	ANCHOR	DAMAGED (REPLACE)									
12	CABLE	SPANS DOWN									
13		SPANS BROKEN									
14		SHEATH DAMAGE									
15	TERMINAL	DAMAGED									
16	TREES	TREE IN ROUTE									
17		LIMBS IN ROUTE									
18	DROP WIRE	BROKEN									
19		DOWN	X								
20	POWER CONFLICT	PRIMARY									
21		SECONDARY									
22		OTHER									

Complete

LINER CREW  
NEED 2 BE  
RELASHED  
TERM: 125407

DECLASSIFIED

REMARKS: ticket # 5884697 - Gilbert SC back - needs to be relashed + trimmed trees EASEMENT

Use Black Lead Pencil For All Entries

DATE OF SURVEY	NAMES OF SURVEY CREW	EXCHANGE AREA	SHEET NO.	SURVEY ROUTE
102605	Gilbert - 20989	NEMY		



North  
M

REPORT OF PLANT SURVEY

1028-04

KEY TO SYMBOLS C—CITY P—POWER CO. O—OTHERS *—DANGEROUS			ROAD—STREET OR ROUTE NAME					
			5333 Sw 8 <sup>th</sup> CT SW 52 ST. OFF SKYLINE					
			HOUSE OR POLE NUMBER					TOTAL
			FRONT EASEMENT					
1	AIR DRYER POLE MOUNTED	DAMAGED (REPLACE)	177291	—	177293			
2		REPAIR						
3	PAIR GAIN DEVICE	DAMAGED (REPLACE)						
4		REPAIR						
5		TYPE						
6	POLES	BROKEN OR DOWN (REPLACE)						
7		DOWN (REUSE)						
8		LEANING						
9	GUYS	SLACK						
10		BROKEN						
11	ANCHOR	DAMAGED (REPLACE)						
12	CABLE	SPANS DOWN	STRAND BROKEN					
13		SPANS BROKEN	REHANG		CA OK			
14		SHEATH DAMAGE						
15	TERMINAL	DAMAGED						
16	TREES	TREE IN ROUTE						
17		LIMBS IN ROUTE						
18	DROP WIRE	BROKEN	OK					
19		DOWN						
20	POWER CONFLICT	PRIMARY						
21		SECONDARY						
22		OTHER						

TEMPERED UP FOR SAFETY

Need straight splice + strand 1/4

DECLASSIFIED

REMARKS:

Use Black Lead Pencil For All Entries

DATE OF SURVEY	NAMES OF SURVEY CREW	EXCHANGE AREA	SHEET NO.	SURVEY ROUTE
		CPR		

000172



REPORT OF PLANT SURVEY *Tom G.M. 10-27 1028-05*

KEY TO SYMBOLS C—CITY P—POWER CO. O—OTHERS *—DANGEROUS			ROAD—STREET OR ROUTE NAME							
			<i>SW 1st Lane &amp; SW 38th PLACE</i>							
			HOUSE OR POLE NUMBER							
										TOTAL
1	AIR DRYER POLE MOUNTED	DAMAGED (REPLACE)								
2		REPAIR								
3	PAIR GAIN DEVICE	DAMAGED (REPLACE)								
4		REPAIR								
5		TYPE								
6	POLES	BROKEN OR DOWN (REPLACE)								
7		DOWN (REUSE)								
8		LEANING								
9	GUYS	SLACK								
10		BROKEN								
11	ANCHOR	DAMAGED (REPLACE)								
12	CABLE	SPANS DOWN								
13		SPANS BROKEN								
14		SHEATH DAMAGE								
15	TERMINAL	DAMAGED								
16	TREES	TREE IN ROUTE								
17		LIMBS IN ROUTE								
18	DROP WIRE	BROKEN								
19		DOWN								
20	POWER CONFLICT	PRIMARY								
21		SECONDARY								
22		OTHER								

*Completed 10-27-05 B. Gel*

**DECLASSIFIED**

REMARKS: *Mary Kay - City of Cape Coral - City inspector reported downed wire across road at the intersection. (10:35 AM) 3801 SW 1st LN REPAIR existing cable Denise*

Use Black Lead Pencil For All Entries

DATE OF SURVEY	NAMES OF SURVEY CREW	EXCHANGE AREA	SHEET NO.	SURVEY ROUTE



REPORT OF PLANT SURVEY 1028-06

KEY TO SYMBOLS C—CITY P—POWER CO. O—OTHERS *—DANGEROUS			ROAD—STREET OR ROUTE NAME							TOTAL
			Slater Rd / Brooks Lane							
			HOUSE OR POLE NUMBER							
			112361	815529						
1	AIR DRYER POLE MOUNTED	DAMAGED (REPLACE)								
2		REPAIR								
3	PAIR GAIN DEVICE	DAMAGED (REPLACE)								
4		REPAIR								
5		TYPE								
6	POLES	BROKEN OR DOWN (REPLACE)								
7		DOWN (REUSE)								
8		LEANING								
9	GUYS	SLACK								
10		BROKEN								
11	ANCHOR	DAMAGED (REPLACE)								
12	CABLE	SPANS DOWN	X							
13		SPANS BROKEN								
14		SHEATH DAMAGE	X							
15	TERMINAL	DAMAGED								
16	TREES	TREE IN ROUTE								
17		LIMBS IN ROUTE								
18	DROP WIRE	BROKEN								
19		DOWN								
20	POWER CONFLICT	PRIMARY								
21		SECONDARY								
22		OTHER								

100% Completed

DECLASSIFIED

REMARKS: 25 pr side drop  
 Wreck out damage cable & down guys & Anchors

Use Black Lead Pencil For All Entries

DATE OF SURVEY	NAMES OF SURVEY CREW	EXCHANGE AREA	SHEET NO.	SURVEY ROUTE
10-27-05	George Burgess	Scst 7123		





REPORT OF PLANT SURVEY

1028-07

KEY TO SYMBOLS C—CITY P—POWER CO. O—OTHERS *—DANGEROUS			ROAD—STREET OR ROUTE NAME						
			HOUSE OR POLE NUMBER						
			IN FRONT OF 13750 Oak Bow Road - E. Ft Myers						
1	AIR DRYER POLE MOUNTED	DAMAGED (REPLACE)							
2		REPAIR							
3	PAIR GAIN DEVICE	DAMAGED (REPLACE)							
4		REPAIR							
5		TYPE							
6	POLES	BROKEN OR DOWN (REPLACE)							
7		DOWN (REUSE)							
8		LEANING							
9	GUYS	SLACK							
10		BROKEN							
11	ANCHOR	DAMAGED (REPLACE)							
12	CABLE	SPANS DOWN							
13		SPANS BROKEN							
14		SHEATH DAMAGE							
15	TERMINAL	DAMAGED	# 9420 -						<b>DECLASSIFIED</b>
16	TREES	TREE IN ROUTE							
17		LIMBS IN ROUTE							
18	DROP WIRE	BROKEN							
19		DOWN							
20	POWER CONFLICT	PRIMARY							
21		SECONDARY							
22		OTHER							

Complete

25' aerie cable damaged

DECLASSIFIED

Re Attached CORNER Pole + New GUY

Check Cable No Damage  
Remove yellow caution tape OFF LINE

REMARKS: Cable pulled off clump off pole - needs re-attached facilities - (Tm. drops, 8 feet off pole - Terminal damaged, drops hanging) - Contact (Tech "Rick" 839-8526

Use Black Lead Pencil For All Entries

11:55A  
10/27

DATE OF SURVEY	NAMES OF SURVEY CREW	EXCHANGE AREA	SHEET NO.	SURVEY ROUTE
		EPMY		



REPORT OF PLANT SURVEY

1028 -10

KEY TO SYMBOLS C—CITY P—POWER CO. O—OTHERS *—DANGEROUS			ROAD—STREET OR ROUTE NAME							
			12080 Live Oak Dr							
			HOUSE OR POLE NUMBER							TOTAL
1	AIR DRYER POLE MOUNTED	DAMAGED (REPLACE)								
2		REPAIR								
3	PAIR GAIN DEVICE	DAMAGED (REPLACE)								
4		REPAIR								
5		TYPE								
6	POLES	BROKEN OR DOWN (REPLACE)								
7		DOWN (REUSE)								
8		LEANING								
9	GUYS	SLACK								
10		BROKEN								
11	ANCHOR	DAMAGED (REPLACE)								
12	CABLE	SPANS DOWN	1 span - tree laying across aerial							
13		SPANS BROKEN	Cable - at 12080 Live Oak Dr							
14		SHEATH DAMAGE								
15	TERMINAL	DAMAGED	NO CABLE DAMAGE							
16	TREES	TREE IN ROUTE								
17		LIMBS IN ROUTE								
18	DROP WIRE	BROKEN								
19		DOWN								
20	POWER CONFLICT	PRIMARY								
21		SECONDARY								
22		OTHER								

DECLASSIFIED

100% Completed

REMARKS: Tm # 2201

Use Black Lead Pencil For All Entries

DATE OF SURVEY	NAMES OF SURVEY CREW	EXCHANGE AREA	SHEET NO.	SURVEY ROUTE
		CYLC		





REPORT OF PLANT SURVEY

1029-21

1178-

ROAD—STREET OR ROUTE NAME

1190 OLD BRIDGE RD

HOUSE OR POLE NUMBER

TOTAL

KEY TO SYMBOLS

- C—CITY
- P—POWER CO.
- O—OTHERS
- \*—DANGEROUS

1	AIR DRYER POLE MOUNTED	DAMAGED (REPLACE)							
2		REPAIR							
3	PAIR GAIN DEVICE	DAMAGED (REPLACE)							
4		REPAIR							
5		TYPE							
6	POLES	BROKEN OR DOWN (REPLACE)							
7		DOWN (REUSE)							
8		LEANING							
9	GUYS	SLACK							
10		BROKEN							
11	ANCHOR	DAMAGED (REPLACE)							
12	CABLE	SPANS DOWN							
13		SPANS BROKEN							
14		SHEATH DAMAGE							
15	TERMINAL	DAMAGED							
16	TREES	TREE IN ROUTE	X						
17		LIMBS IN ROUTE	X						
18	DROP WIRE	BROKEN							
19		DOWN							
20	POWER CONFLICT	PRIMARY							
21		SECONDARY							
22		OTHER							

Complete

DECLASSIFIED

REMARKS:

FIXED BROKEN WIRE AT 1178 OLD BRIDGE JG

Use Black Lead Pencil For All Entries

DATE OF SURVEY	NAMES OF SURVEY CREW	EXCHANGE AREA	SHEET NO.	SURVEY ROUTE
		NFTM		



51-AE-90

# REPORT OF PLANT SURVEY

1029-22

KEY TO SYMBOLS C—CITY P—POWER CO. O—OTHERS *—DANGEROUS			ROAD—STREET OR ROUTE NAME						
			Between 8936 & 8942 Crest Lane - North of Daniels, East of 41						
			HOUSE OR POLE NUMBER						TOTAL
1	AIR DRYER POLE MOUNTED	DAMAGED (REPLACE)							
2		REPAIR							
3	PAIR GAIN DEVICE	DAMAGED (REPLACE)							
4		REPAIR							
5		TYPE							
6	POLES	BROKEN OR DOWN (REPLACE)							
7		DOWN (REUSE)							
8		LEANING							
9	GUYS	SLACK							
10		BROKEN							
11	ANCHOR	DAMAGED (REPLACE)							
12	CABLE	SPANS DOWN							
13		SPANS BROKEN 50 ft. 1						1	
14		SHEATH DAMAGE							
15	TERMINAL	DAMAGED							
16	TREES	TREE IN ROUTE							
17		LIMBS IN ROUTE							
18	DROP WIRE	BROKEN							
19		DOWN							
20	POWER CONFLICT	PRIMARY							
21		SECONDARY							
22		OTHER							

**DECLASSIFIED**

**100% Completed**

REMARKS: Aerial drop wire also down, feeds off 50 pair. Poles also leaning but Tech unsure if they are Power or Telephone owned. It is "Power Pole" pole needs to be reset before phone Tr. Completed

Use Black Lead Pencil For All Entries

DATE OF SURVEY	NAMES OF SURVEY CREW	EXCHANGE AREA	SHEET NO.	SURVEY ROUTE
		CYLR		

000181

10/30

DECLASSIFIED



### Trouble Clearing Codes

TRN	Telephone No.	COAM	Class of Svc.	Repeat	
	9972614			Y N	
NID	CAT	Name			
		Carl Bowyer			
Out of Svc	Address				
Y N	16509 JOHNSON LN				
Trouble Reported / Found					
Julia Park					
TERMINAL 108732					
Date	Commitment	Dispatched Time	Cleared Time		
10-30	100% Completed				
Customer Contacted		Dispatched To	Cleared By		
Yes No					
Comments					
TREES ON Cable					
Complete					
Worked On	Wrkd On Subname	Cause	Found	Resolution	Flag

F1401010 rev 7/02

000182

1030-128



# Irregular Plant Condition Form

Note: (\*) Denotes a required entry

Entered By: <u>Monty Collins</u>		Date: 03/14/05
*1. IPC #:	*2. Region: <u>NFMY</u>	*3. Company #:
*4. District: <u>FT MYERS</u>	*5. Exchange:	*6. Reported by:
*7. Category Code:	8. Install Zone: <u>Complete</u>	9. Grid #:
*10. Estimated Hours:	11. Cable: <u>4031</u>	12. Count:
13. Cable Size: <u>25 Pr</u>	14. Terminal/IPID: <u>108732</u>	15. Map/Lead/IPID:
16. Category Sub Code:	17. Resources Req'd: Backhoe, <del>Backhoe</del> (Truck) Materials Etc. <u>SAW</u>	18. Cust. Tele: <u>997-2614</u>
19. Referral Code: <u>Complete</u>	20. Inspected By:	21. # Tech.s Req'd:
22. Referral Date: <u>10-30-05</u>	*23. Date Comp.:	24. Actual Hrs.:
25. Location/Description: <u>JULIA PARK TRAILER PARK behind 16509 JOHNSON LN</u>		
26. Recommended Corrective Action: <u>TREES Laying ON Cable</u> <u>Also Broken Cashing AT 6431 Johnson Ln</u>		

**DECLASSIFIED**

FAX to Cable Analysis Center at 1.888.848.1108

T-pole <sup>at</sup> construction site

Category Codes	Category Sub Codes		Referral Codes
1. Unsafe Condition	1. Aerial Ca./Trm.	7. Temp wire	1. I&R
2. Service Affecting	2. Buried Ca./Trm.	8. Cross Connect	2. Eng./Constr.
3. Maint. Imprvmt.	3. Station Equip.	9. Temp. Wire	3. External Utility
4. Req. for Engr. (RFE)	4. Aerial Drop	10. Prot./NID	4. Cable Maint.
	5. Buried Drop	11. Underground	5. Facilities
	6. Tree Trimming		6. BMO

BAD TREES

72-0032-006 03/99

100% Completed

Complete

See MAP ON BACK

7123

000183

BAY SHORE

78

Construction SITE

114  
Telephone  
Re-key

Johnson Co.

Heavy Trees

Pole leaning

DECLASSIFIED

LIMB ON LINE  
BROKEN CASHING

Trees ON LINE

TRAILER  
PARK

SWAMP

000184

000184

CPCR

1031-11

Completed

Drops Down (GPR)

Bikini CT

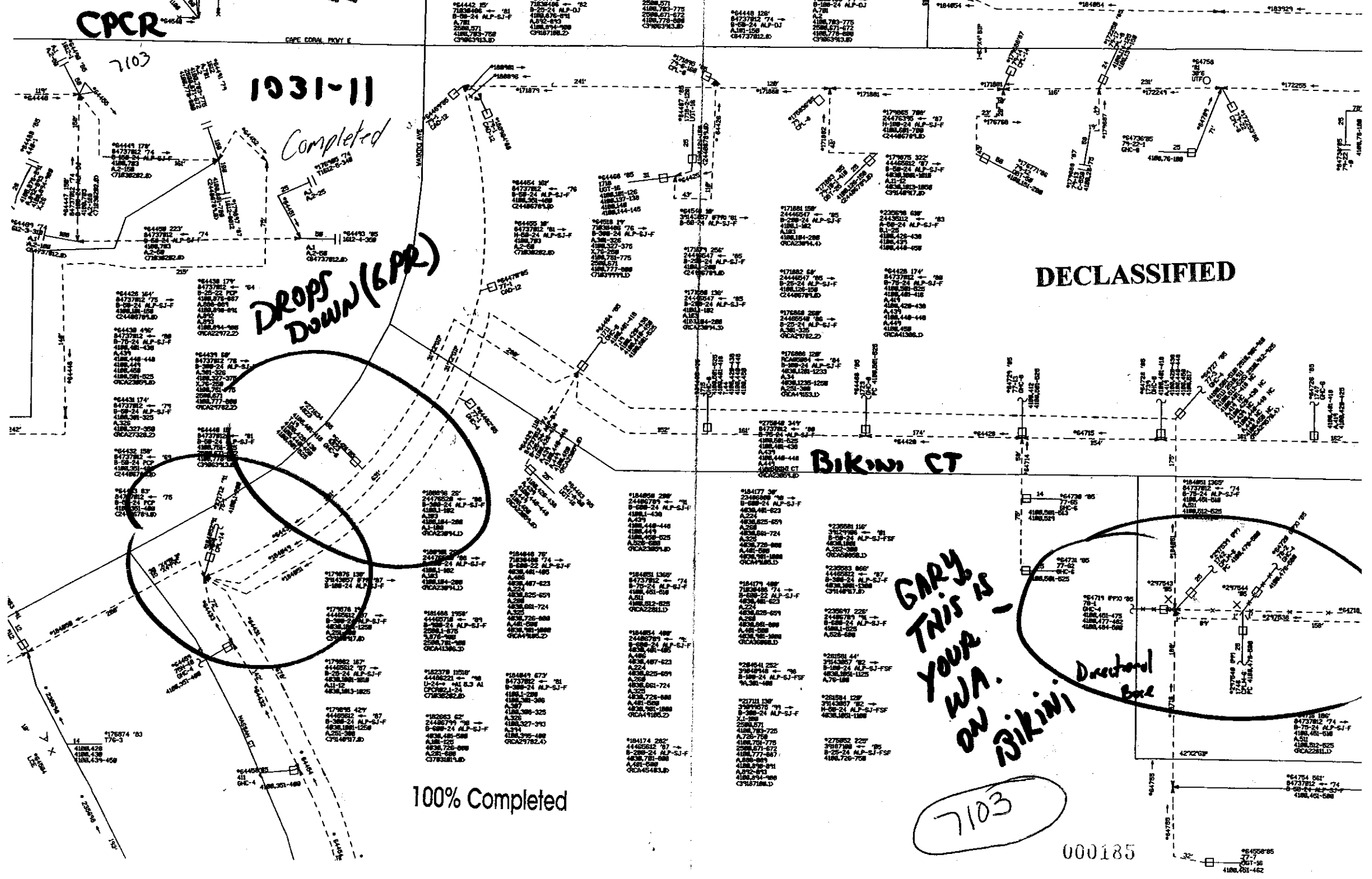
GARY  
THIS IS  
YOUR  
WA.  
ON  
Bikini

DECLASSIFIED

000185

100% Completed

7103



7103  
 1031-11  
 Completed  
 Drops Down (GPR)  
 Bikini CT  
 GARY  
 THIS IS  
 YOUR  
 WA.  
 ON  
 Bikini  
 7103  
 DECLASSIFIED  
 000185  
 100% Completed

~~ON  
OFF~~

CYK  
10-31

DETAIL ATTACHHO

1029-14

000180

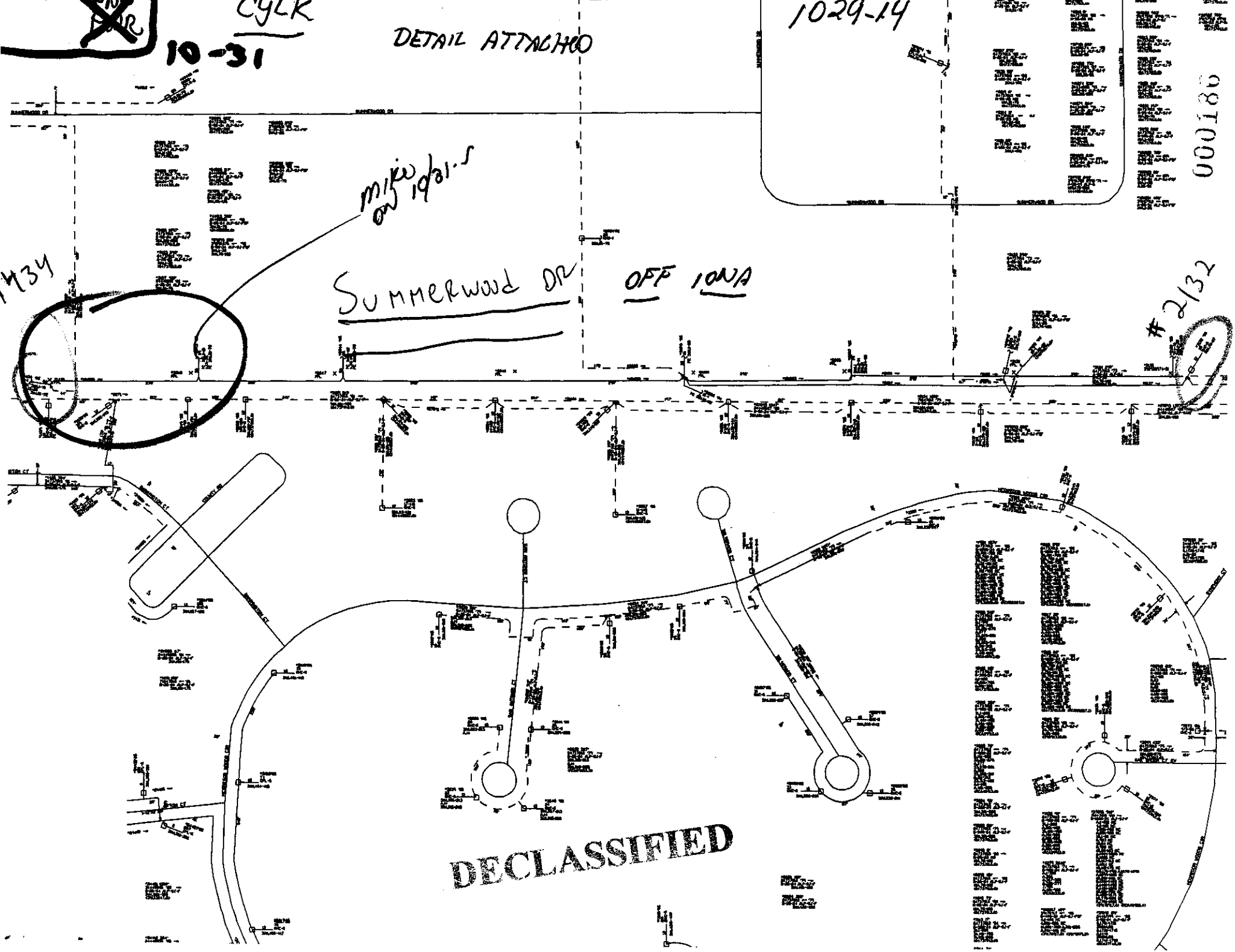
*mike  
on 10/21-5*

SUMMERWOOD DR

OFF 10WA

1434

#2/32



DECLASSIFIED

174 538'  
34825 '93 →  
3-24 ALP-SJ-F  
201-250

79 604'  
4805 '93 →  
-24 ALP-SJ-F  
126-250

2 148'  
17012 '82 →  
1-24 ALP-SJ-F  
11-63  
19-50  
37012.0

175 620'  
7898 → (PP)  
-24 ALP-SJ-FSF  
51-175

2 608'  
762 (PPX) '71 →  
19 ALP-B  
6-220  
5402.0

\*2100 418'  
84737012 ← '81  
A-25-24 ALP-SJ-F  
10A,1-25  
(84737012.0)

\*2220 197'  
84737012 ← '82  
B-25-24 ALP-SJ-F  
10A,1-75  
(84737012.0)

\*2098 866'  
84737012 ← '82  
B-100-24 ALP-SJ-F  
10A,1-100  
(84737012.0)

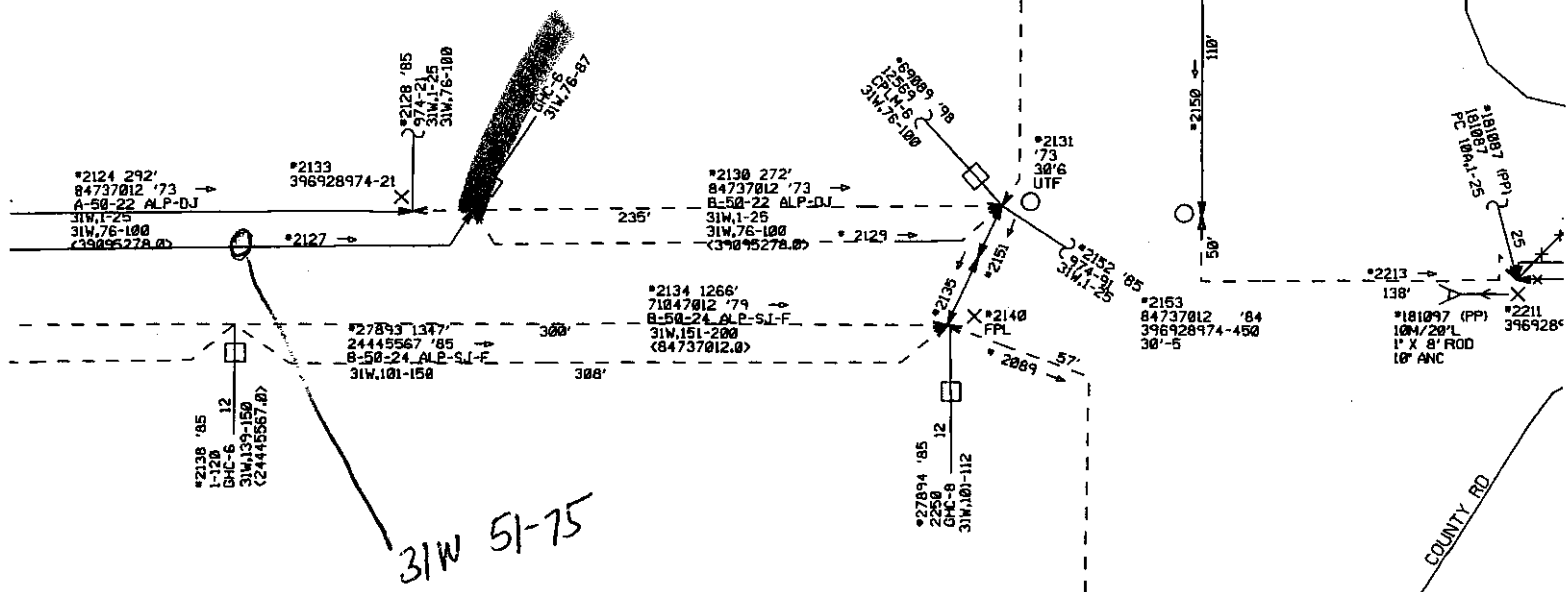
\*181088 705'  
39197912 → (PP)  
A-25-24 ALP-SJ-FSF  
10A,1-25

\*181083 50'  
39197912 → (PP)  
B-50-24 ALP-SJ-FSF  
10A,1-25  
A,26-50

\*181084 400'  
39197912 → (PP)  
A-25-24 ALP-SJ-FSF  
10A,1-25

#1434

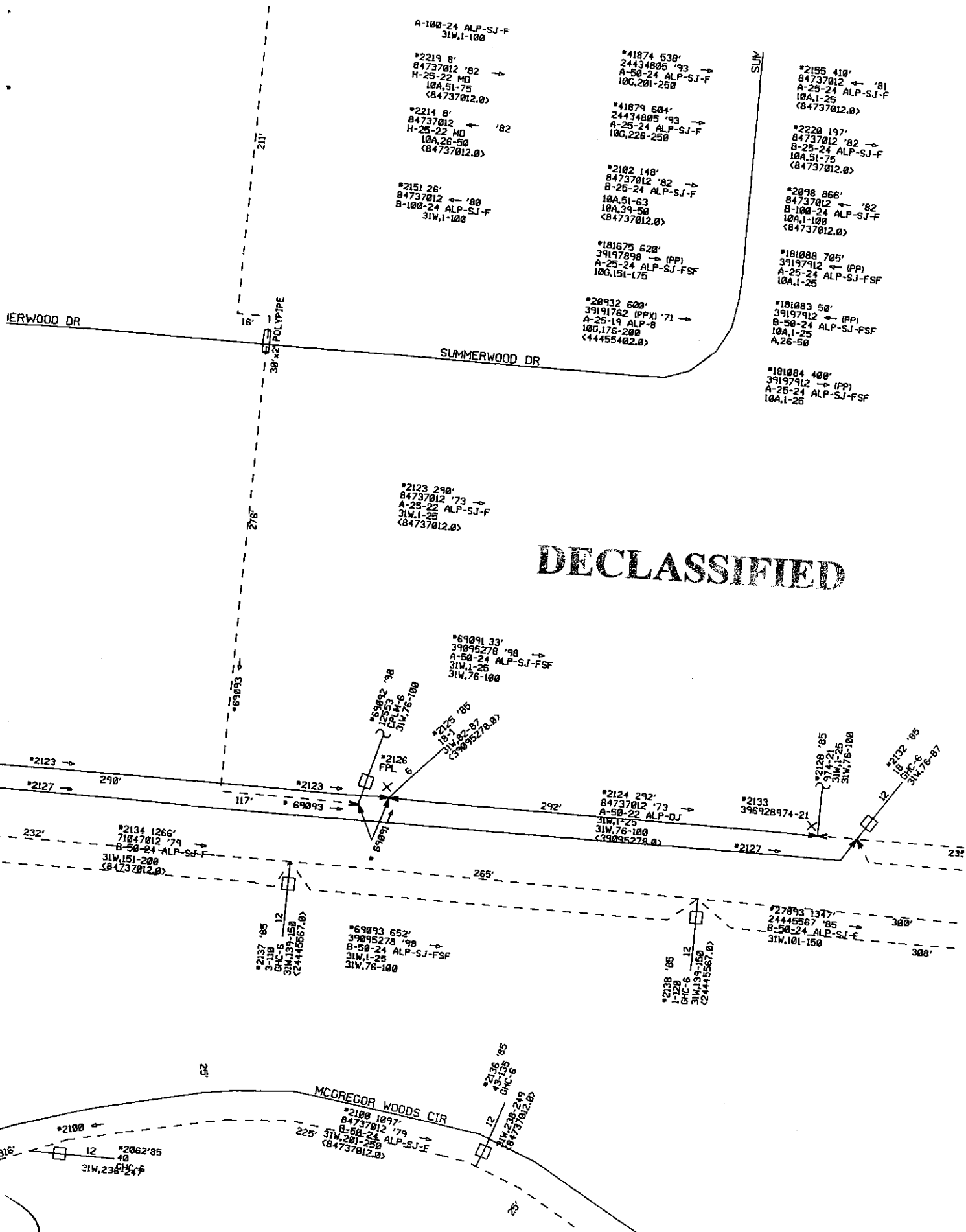
#6 2120



**DECLASSIFIED**

SYMPHONY CT





DECLASSIFIED

A-100-24 ALP-SJ-F  
31W,1-100

\*2219 8'  
84737012 '82 →  
H-25-22 MD  
10A,51-75  
(84737012.0)

\*2214 8'  
84737012 ← '82  
H-25-22 MD  
10A,26-50  
(84737012.0)

\*2151 26'  
84737012 ← '80  
B-100-24 ALP-SJ-F  
31W,1-100

\*41874 538'  
24434805 '93  
A-50-24 ALP-SJ-F  
10G,201-250

\*41879 504'  
24434805 '93 →  
A-25-24 ALP-SJ-F  
10G,226-250

\*2102 148'  
84737012 '82 →  
B-25-24 ALP-SJ-F  
10A,51-63  
10A,39-50  
(84737012.0)

\*181675 620'  
39197898 → (PP)  
A-25-24 ALP-SJ-FSF  
10G,151-175

\*20932 600'  
3919762 (PPX) '71 →  
A-25-19 ALP-8  
10G,176-200  
(4455402.0)

\*2155 410'  
84737012 ← '81  
A-25-24 ALP-SJ-F  
10A,1-25  
(84737012.0)

\*2220 197'  
84737012 '82 →  
B-25-24 ALP-SJ-F  
10A,51-75  
(84737012.0)

\*2098 866'  
84737012 ← '82  
B-100-24 ALP-SJ-F  
10A,1-100  
(84737012.0)

\*181088 705'  
39197912 ← (PP)  
A-25-24 ALP-SJ-FSF  
10A,1-25

\*181083 50'  
39197912 ← (PP)  
B-50-24 ALP-SJ-FSF  
10A,1-25  
A,26-50

\*181084 400'  
39197912 → (PP)  
A-25-24 ALP-SJ-FSF  
10A,1-25

\*2123 290'  
84737012 '73 →  
A-25-22 ALP-SJ-F  
31W,1-25  
(84737012.0)

\*69091 33'  
39095278 '98 →  
A-50-24 ALP-SJ-FSF  
31W,1-25  
31W,76-100

\*69092 '98  
125253  
CPL 46  
31W,76-100

\*2126 '85  
181  
31W,22-87  
(39095278.0)

\*2123 →

\*2127 → 290'

\*2123 →

\*69093 →

\*2124 292'  
84737012 '73 →  
A-50-22 ALP-DJ  
31W,1-25  
31W,76-100  
(39095278.0)

\*2133  
396928974-21

\*2128 '85  
974-21  
31W,1-25  
31W,76-100

\*2132 '85  
181  
31W,1-25  
31W,76-100

\*2134 1266'  
71847012 '79 →  
B-50-24 ALP-SJ-F  
31W,151-200  
(84737012.0)

\*2127 →

265'

\*2137 '85  
3-110  
BHC-6  
31W,139-150  
(24416567.0)

\*69093 652'  
39095278 '98 →  
B-50-24 ALP-SJ-FSF  
31W,1-25  
31W,76-100

\*2138 '85  
1-120  
BHC-6  
31W,139-150  
(24416567.0)

\*27893 1347'  
24445567 '85 →  
B-50-24 ALP-SJ-F  
31W,101-150

MCGREGOR WOODS CIR

\*2100 1097'  
84737012 '79 →  
B-50-24 ALP-SJ-F  
31W,201-250  
(84737012.0)

\*2135 '85  
45-135  
BHC-6  
31W,238-249  
(84737012.0)

\*2100 ←

\*2062 '85  
40  
BHC-6  
31W,236-244

000188

07737012.0  
B-50-24 ALP-SJ-F  
31W,151-200  
(84737012.0)

101003 476  
39181531 '06 →  
A-25-24 ALP-SJ-FSF  
31W,1-25

\*2060 243'  
84737012 ← '75  
B-12-24 ALP-SJ-F  
31W,14-25  
(84737012.0)

\*2065 1375'  
84737012 '75 →  
B-12-24 ALP-SJ-F  
31W,64-75  
(24444701.0)

\*24528 117'  
24445555 ← '81  
B-25-24 ALP-SJ-F  
31W,151-175  
(84737012.0)

\*27891 456'  
24445567 '85 →  
B-25-24 ALP-SJ-F  
31W,101-125

\*44612 382'  
24455554 ← '95  
B-25-24 ALP-SJ-FSF  
31W,51-75  
(24455554.0)

\*2100 1097'  
84737012 ← '79  
B-50-24 ALP-SJ-F  
31W,201-250  
(84737012.0)

\*2123 290'  
84737012 '73 →  
A-25-22 ALP-SJ-F  
31W,1-25  
(84737012.0)

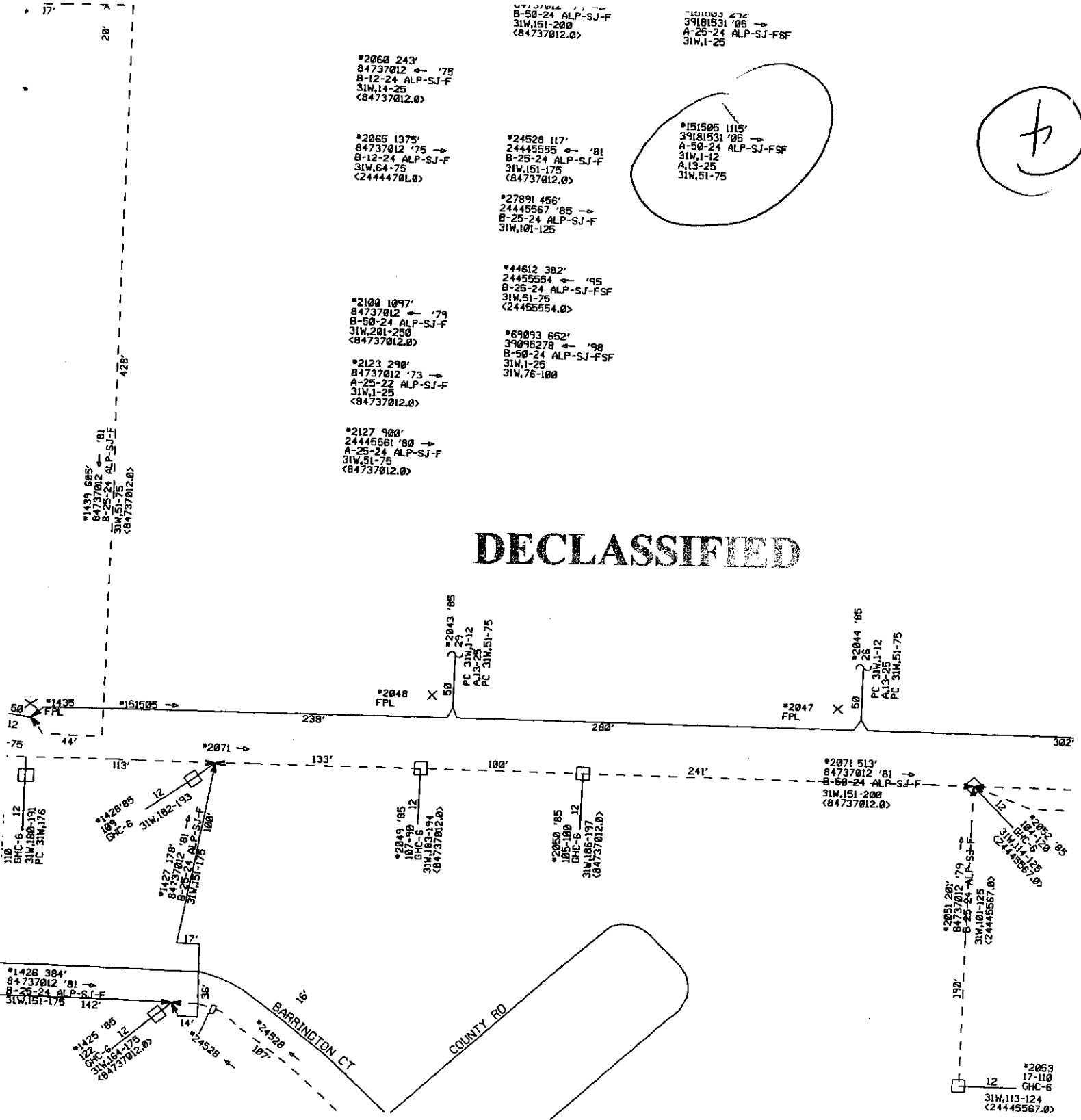
\*69093 652'  
39095278 ← '98  
B-50-24 ALP-SJ-FSF  
31W,1-25  
31W,76-100

\*2127 900'  
24445561 '80 →  
A-25-24 ALP-SJ-F  
31W,51-75  
(84737012.0)

\*151505 1115'  
39181531 '06 →  
A-50-24 ALP-SJ-FSF  
31W,1-12  
A,13-25  
31W,51-75



**DECLASSIFIED**



000189


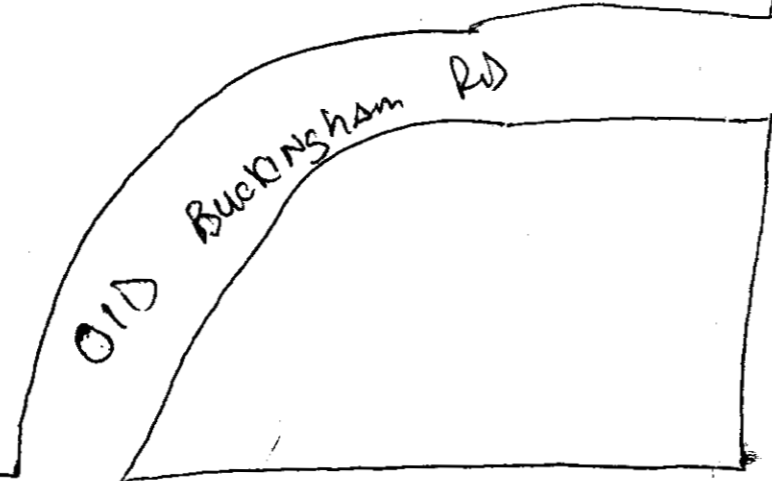
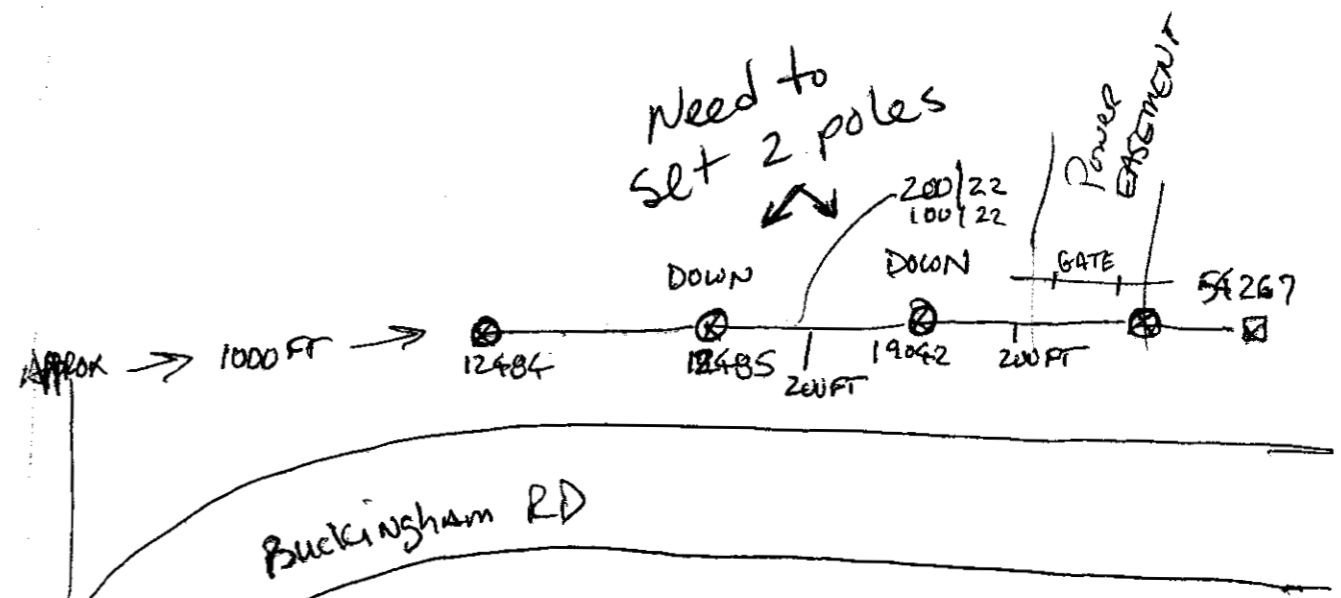




EFMY

1030-01

Need to set 2 poles



**DECLASSIFIED**

SR 82

000191

SCST 1031-05

See 2

1-4

CA DOWN MULTIPLE LOCATIONS

SPL WILL BE REQUIRED AT SOME.

2R  
39199597 KCT<sup>2</sup> TO BILL TO

58 '85  
51-1175

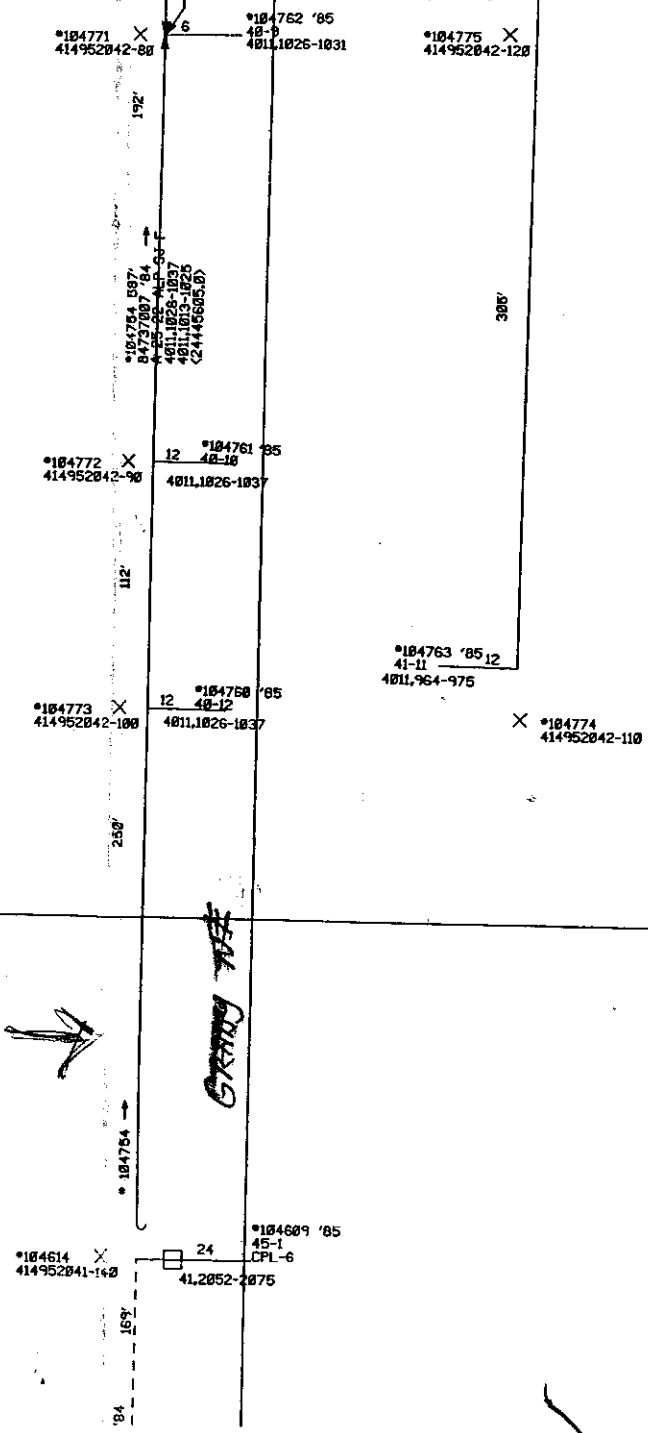
DECLASSIFIED

747869 1016'  
4457181 ← '86  
-25-24 ALP-SJ-F  
4,1601-1625

ALP SJ F  
TRIM



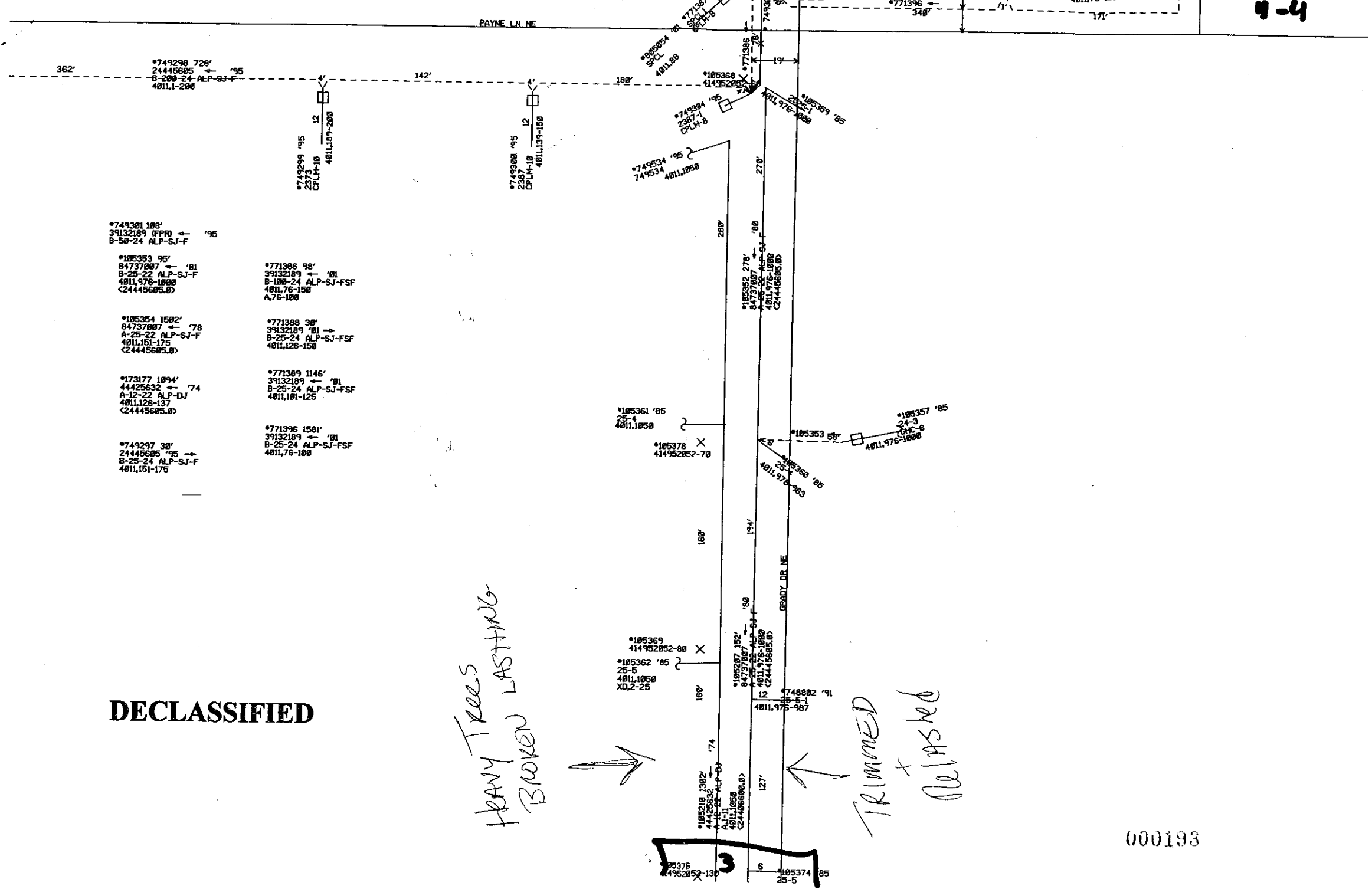
GRINDING



\*104767 '85  
41-9  
4011,951-956

\*104766 '85  
41-12  
4011,951-956

000192



DECLASSIFIED

Heavy Trees  
Broken Lasting

Trimmed  
& Blasted

\*105376  
 41952052-130  
 3  
 \*105374  
 25-5

\*194123 ←  
\*194152 ←  
\*194126 ←  
42'  
338'

**CORONADO PKWY**

**1031-07  
CPCR**

**2 SPANS  
CA-DOWN  
SPL-?**

**DECLASSIFIED**

SE 10TH AVE

\*62639 '85  
730  
GHC-4  
24001,401-425

\*187955 '97  
327-2  
CPLM-6  
24001,401-425

122'  
\*62228

\*62228

\*172766  
LCE

156'

\*62219  
LCE

\*187957 '97  
327-6  
24001,401-425

\*187938 129'  
24435969 ← '84  
B-25-24 ALP-SJ-F  
24001,501-525  
<39144702.1>

\*187939 20'  
24444866 ← '97  
B-25-24 ALP-SJ-FSF  
24001,526-550  
<39144702.1>

\*187940 30'  
RCA42649 ← '95  
B-100-24 ALP-SJ-FSF  
24001,776-800  
A,26-33  
24001,634

**SE 10th PL**

4507

4511

(Temp Drop)

Temp drop on ground

\*187948 '95  
328-42  
24001,101-115  
A,16  
24001,117  
A,18  
24001,119-121  
A,22  
A,123  
24001,124-125

\*187949 '95  
328-2  
24001,101-115  
A,16  
24001,117  
A,18  
24001,119-121  
A,22  
A,123  
24001,124-125

\*187960 MIS  
328-6  
PC 24001,101-115  
A,16  
PC 24001,117  
A,18  
PC 24001,119-125

\*187961 MIS  
328-10  
24001,101-117  
A,18  
24001,119-125

122'  
160'  
162'  
289582

\*172783  
LCE

\*172721

\*172698  
LCE

000184

\*172721 282'  
24435969 ← '84  
A-25-22 ALP-SJ-F  
24001,101-115  
A,16  
24001,117  
A,18  
24001,119-121  
A,22  
24001,124-125  
<RCACN108.3>

\*42661 327'  
84737012 ← '80  
B-600-24 ALP-SJ-F  
24001,1-600  
<39144702.1>

\*289582 336'  
24435969 ← '84  
A-25-22 ALP-SJ-F  
24001,101-115  
A,16  
24001,117  
A,18  
24001,119-125  
<RCA49003.2>

\*42685 395'  
84737012 ← '70  
A-150-24 ALP-DJ  
24001,601-700  
24001,751-800  
<39144702.1>

NOT  
DOWN  
O.K.

SE 11TH AVE

\*62609  
8473701  
B-25-24  
12102,26  
<502766

\*62157  
847370  
B-12-2  
24001,  
<39144

\*62156  
847370  
A-50-2  
24001,  
A,691  
24001,  
<RCA51

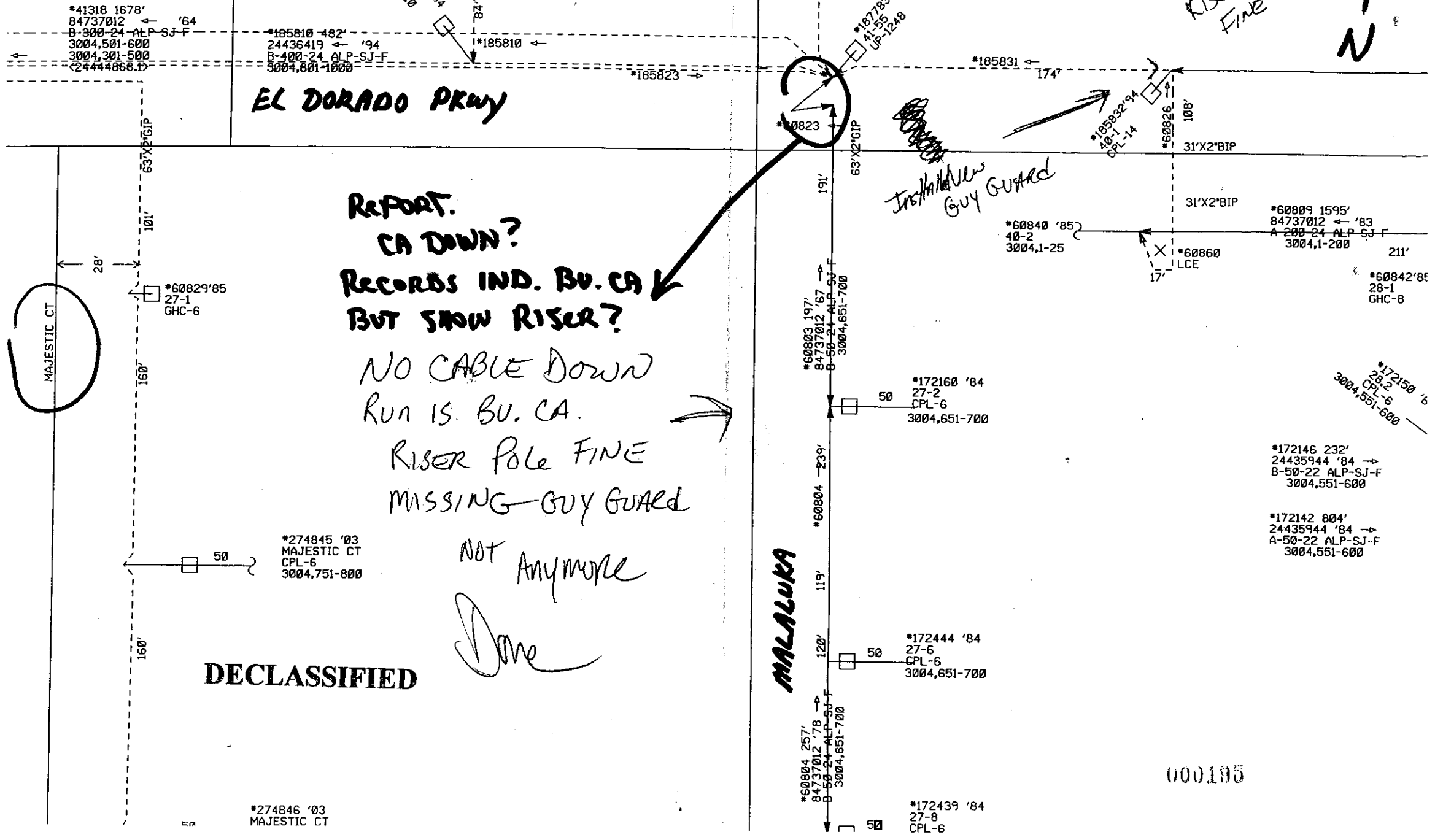

\*62160  
847370  
B-100-  
24001,  
B,26-5  
24001,  
24001,  
<39144

\*62161

CPR (SOUTH) 1031-08  
ALMOST RIVER

To CAPE PKWY

\*185828 160'  
24436419 ← '94  
B-50-24 ALP-SJ-F  
3004,601-650



REPORT.  
CA DOWN?  
RECORDS IND. BU. CA  
BUT SHOW RISER?

NO CABLE DOWN  
RUN IS BU. CA.

RISER POLE FINE  
MISSING GUY GUARD

NOT ANYMORE

Done

DECLASSIFIED

000195

\*274846 '03  
MAJESTIC CT



11/2/65  
Tim see Remarks  
from Daw as Below

VONI — Von

COMP  
2

THE EXISTING CABLE IS  
BANDONED, HAS BEEN  
SINCE 97' SHOULD HAVE  
BEEN REMOVED BY  
UA#50273474. I  
WILL PROVIDE TIM McNEFF  
SKETCH TO REMOVE IT.  
IT IS NOT IN RECORDS  
ANYMORE.

THANKS!  
DAVE T.

DECLASSIFIED



"C" PWR pole 10/31

REPORT OF PLANT SURVEY

1027-06

KEY TO SYMBOLS		ROAD—STREET OR ROUTE NAME						TOTAL
C—CITY		2509 HENDERSON ST AVE *BY Shop*						
P—POWER CO.		HOUSE OR POLE NUMBER						
O—OTHERS								
*—DANGEROUS								
1	AIR DRYER POLE MOUNTED	DAMAGED (REPLACE)						
2		REPAIR						
3	PAIR GAIN DEVICE	DAMAGED (REPLACE)						
4		REPAIR						
5		TYPE						
6	POLES	BROKEN OR DOWN (REPLACE)	X					
7		DOWN (REUSE)						
8		LEANING						
9	GUYS	SLACK						
10		BROKEN						
11	ANCHOR	DAMAGED (REPLACE)						
12	CABLE	SPANS DOWN	X					
13		SPANS BROKEN						
14		SHEATH DAMAGE						
15	TERMINAL	DAMAGED						
16	TREES	TREE IN ROUTE						
17		LIMBS IN ROUTE						
18	DROP WIRE	BROKEN	X					
19		DOWN	X	(U)				
20	POWER CONFLICT	PRIMARY						
21		SECONDARY						
22		OTHER						

Pending Power  
 VOM, 10-31-5  
 Need Wt:  
 & REPLACE RISER CABLE  
 FROM BROKEN PWR POLE  
 Turn  
 SPL

50 DR 25 PR Riser

(over) for sketch

Check with  
 to 3914  
 Exp. Cent. 10/31/0

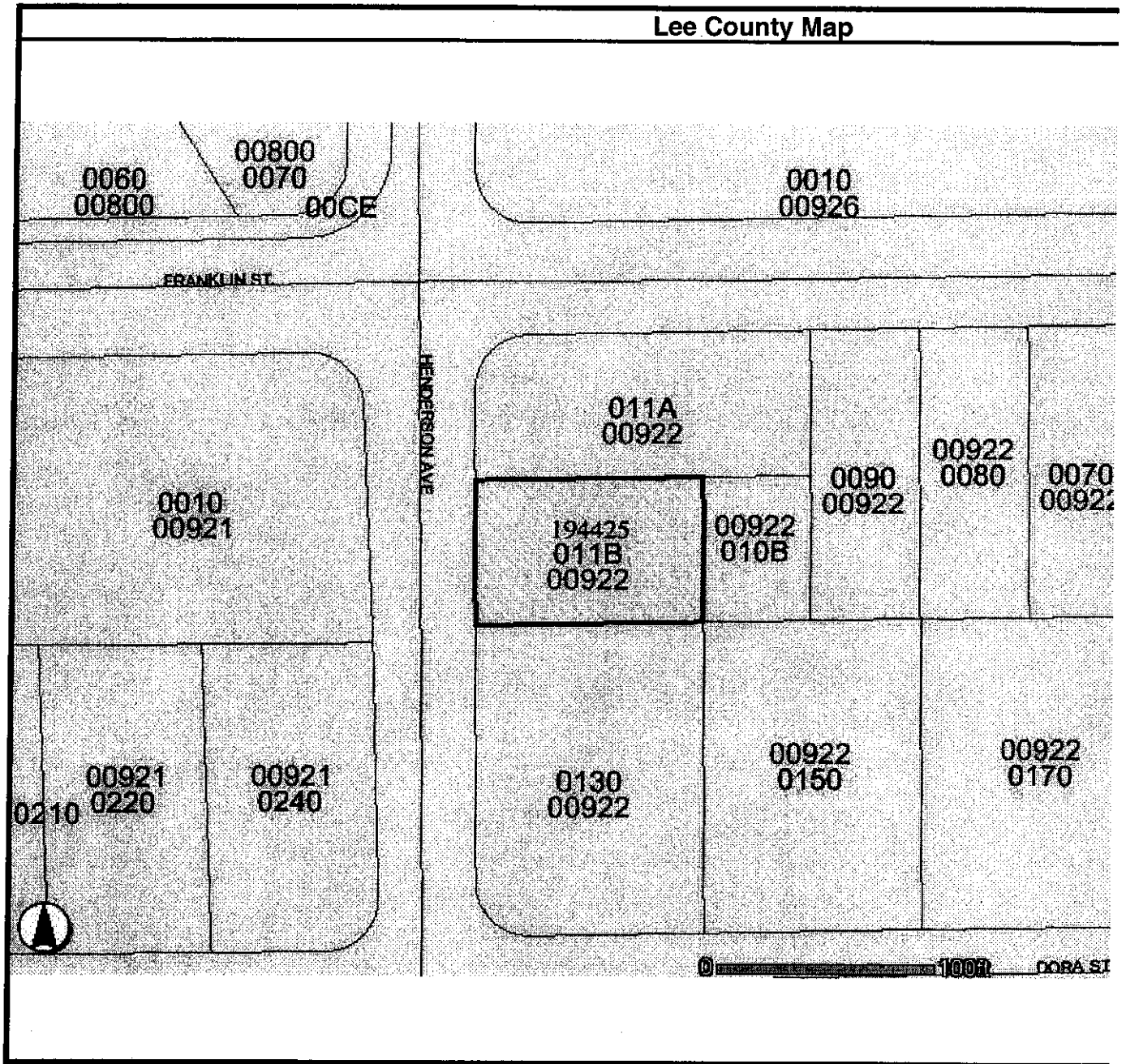
Place this  
 copy in u.  
 Folder

REMARKS: See back side FOR Drawing

DECLASSIFIED

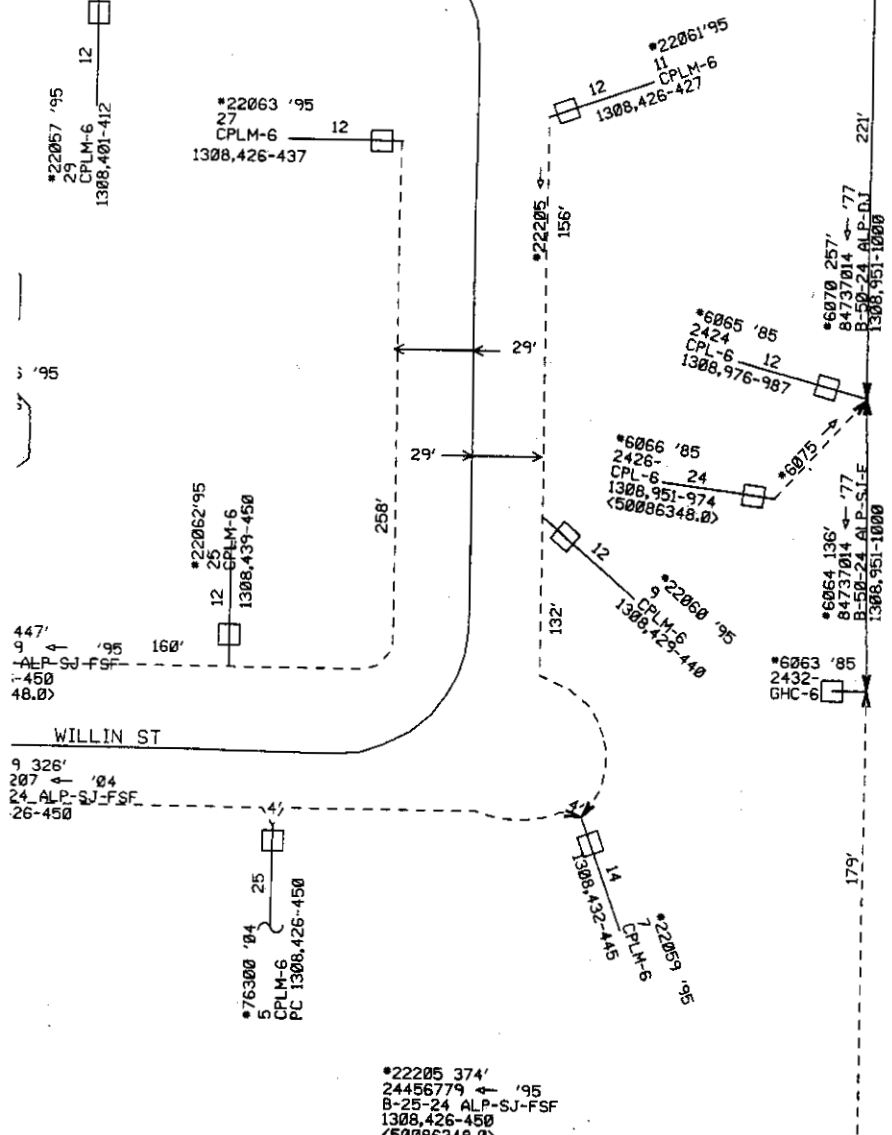
Use Black Lead Pencil For All Entries

DATE OF SURVEY	NAMES OF SURVEY CREW	EXCHANGE AREA	SHEET NO.	SURVEY ROUTE
		FTMY		

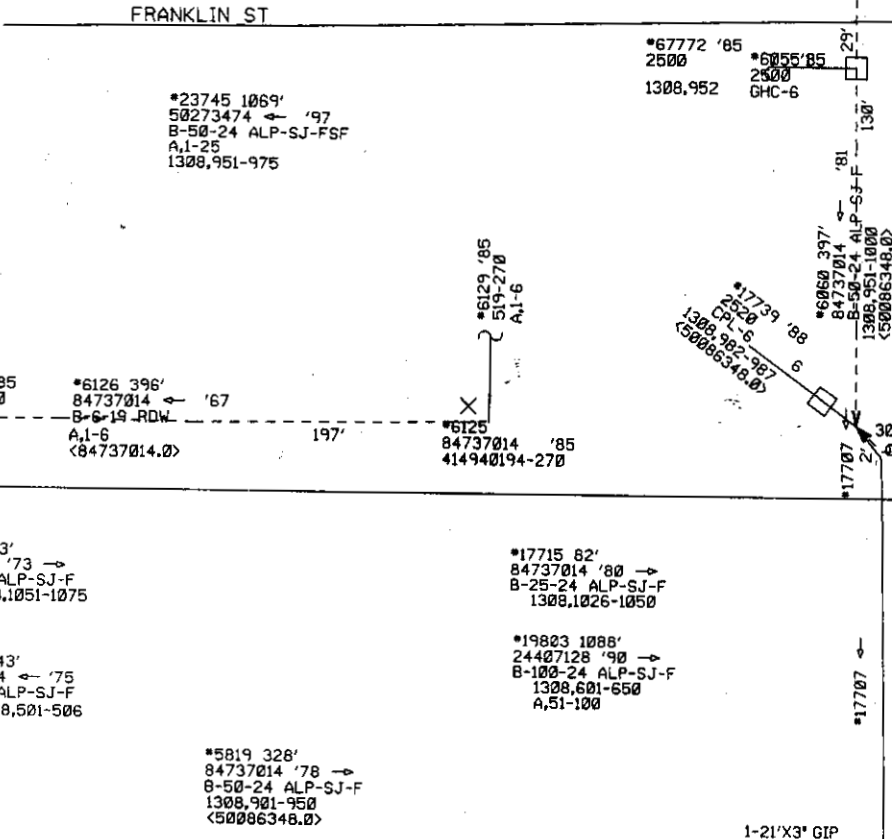


DECLASSIFIED

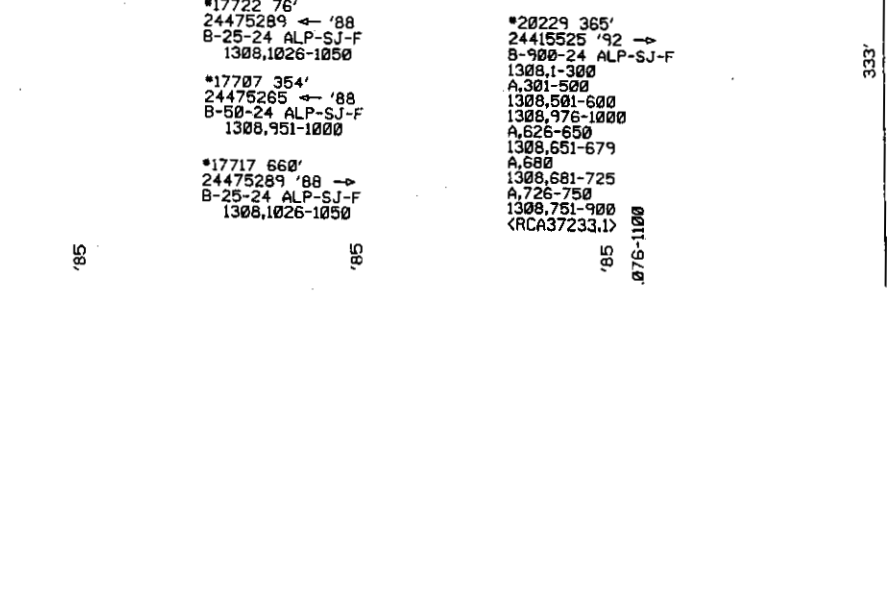
000198



<p>*22499 50086348 MIS FTMYFLU0062 UNIT #0 FTMYFLSRRLA OUT X,1-8 IN FM7203,21-22 OUT FDW001,11-12 OUT FDWNX1,1-96 OUT A,97-100 OUT FDWNX1,101-196 OUT A,197-200 OUT FDWNX1,201-296 OUT A,297-300 OUT FDWNX1,301-396 OUT A,497-500 OUT FDWNX1,401-496 OUT A,597-600 OUT FDWNX1,501-596 OUT A,697-700 OUT FDWNX1,601-696 OUT A,700-700 OUT A,929-1000 OUT FDWNX2,101-196 OUT A,1097-1100 OUT FDWNX2,201-296 OUT A,1197-1200 OUT FDWNX2,301-396 OUT A,1297-1300 OUT FDWNX2,401-496 OUT A,1397-1400 OUT FDWNX2,501-596 OUT A,1497-1500 OUT A,1601-1800 OUT A,1829-1900 OUT A,1597-1600 OUT FDWNT1,1-28 OUT A,1629-1700 OUT FDWNR1,1-28 OUT A,1728-1800 &lt;50086348.0&gt;</p>	<p>*22502 50086348 MIS XB1300 3600 BTS-3400 IN FDWNX1,1-96 IN A,97-100 IN FDWNX1,101-196 IN A,197-200 IN FDWNX1,201-296 IN A,297-300 IN FDWNX1,301-396 IN A,397-400 IN FDWNX1,401-496 IN A,497-500 IN FDWNX1,501-596 IN A,597-600 IN FDWNX1,601-696 IN A,697-700 IN A,997-1000 IN FDWNX2,101-196 IN A,1097-1100 IN FDWNX2,201-296 IN A,1197-1200 IN A,1297-1300 IN A,1397-1400 IN A,1497-1500 IN A,1601-1800 IN A,1829-1900 IN A,1929-2000 OUT 1308,1-1400</p>	<p>*6453 1 847370 B-300-2 1311,351 1311,26- 1308,13 1308,12 B,153 1308,12 A,163 1308,12 1311,391 1308,12 1311,376 1311,216 &lt;RCA44&gt;</p>
---	--	--



<p>*22205 374' 24456779 ← '95 B-25-24 ALP-SJ-FSF 1308,426-450 &lt;50086348.0&gt;</p>	<p>*23745 1069' 50273474 ← '97 B-50-24 ALP-SJ-FSF A,1-25 1308,951-975</p>	<p>*67772 '85 2500 1308,952</p>	<p>*6055 '85 2432 GHC-6</p>	<p>*6129 '85 519-270 A,1-6</p>	<p>*6126 396' 84737014 ← '67 B-6-19 RDW A,1-6 &lt;84737014.0&gt;</p>	<p>*6125 84737014 '85 414940194-270</p>	<p>*17739 '88 2520 CPL-6 1308,926-987 &lt;50086348.0&gt;</p>	<p>*6060 397' 84737014 B-50-24 ALP-SJ-FSF 1308,951-1000 &lt;50086348.0&gt;</p>	<p>*17707 2 30'x4' BIP</p>	<p>*23745 22'</p>
--	---	---	-------------------------------------	--	--	---	--	--	------------------------------------	-----------------------



<p>*17715 82' 84737014 '80 → B-25-24 ALP-SJ-F 1308,1026-1050</p>	<p>*19803 1088' 24407128 '90 → B-100-24 ALP-SJ-F 1308,601-650 A,51-100</p>	<p>*5819 328' 84737014 '78 → B-50-24 ALP-SJ-F 1308,901-950 &lt;50086348.0&gt;</p>	<p>*17707 354' 24475265 ← '88 B-50-24 ALP-SJ-F 1308,951-1000</p>	<p>*17717 660' 24475289 '88 → B-25-24 ALP-SJ-F 1308,1026-1050</p>	<p>*17722 76' 24475289 ← '88 B-25-24 ALP-SJ-F 1308,1026-1050</p>	<p>*20229 365' 24415525 '92 → B-900-24 ALP-SJ-F 1308,1-300 A,301-500 1308,501-600 1308,976-1000 A,626-650 1308,651-679 A,680 1308,681-725 A,726-750 1308,751-900 &lt;RCA37233.1&gt;</p>	<p>*20232 40' 24415525 '92 → B-25-24 ALP-SJ-F 1308,551-575</p>	<p>*55704 '03 3314 CPLM-6 1308,951-975</p>
--	--	---	--	---	--	---	--	--

DECLASSIFIED

ABANDONED AERIAL CABLE

000199



*Comp-*

**REPORT OF PLANT SURVEY**

*SPRINT*

KEY TO SYMBOLS C—CITY P—POWER CO. O—OTHERS *—DANGEROUS			ROAD—STREET OR ROUTE NAME							TOTAL
			<i>Chalawogue Dr</i>							
			HOUSE OR POLE NUMBER							
1	AIR DRYER POLE MOUNTED	DAMAGED (REPLACE)								
2		REPAIR								
3	PAIR GAIN DEVICE	DAMAGED (REPLACE)								
4		REPAIR								
5		TYPE								
6	POLES	BROKEN OR DOWN (REPLACE)								
7		DOWN (REUSE)								
8		LEANING								
9	GUYS	SLACK								
10		BROKEN								
11	ANCHOR	DAMAGED (REPLACE)								
12	CABLE	SPANS DOWN								
13		SPANS BROKEN								
14		SHEATH DAMAGE								
15	TERMINAL	DAMAGED								
16	TREES	TREE IN ROUTE								
17		LIMBS IN ROUTE								
18	DROP WIRE	BROKEN								
19		DOWN	<i>3</i>	<i>Half way down the street</i>						
20	POWER CONFLICT	PRIMARY								
21		SECONDARY								
22		OTHER								

**DECLASSIFIED**

REMARKS:

*No Drops Found*

Use Black Lead Pencil For All Entries

DATE OF SURVEY	NAMES OF SURVEY CREW	EXCHANGE AREA	SHEET NO.	SURVEY ROUTE

**REPORT OF PLANT SURVEY**

*Need Trees Trimm'd*

1102-6

KEY TO SYMBOLS C—CITY P—POWER CO. O—OTHERS *—DANGEROUS			ROAD—STREET OR ROUTE NAME							TOTAL
			<i>253 Front of 253 del Ray Ave</i>							
			HOUSE OR POLE NUMBER							
1	AIR DRYER POLE MOUNTED	DAMAGED (REPLACE)								
2		REPAIR								
3	PAIR GAIN DEVICE	DAMAGED (REPLACE)								
4		REPAIR								
5		TYPE								
6	POLES	BROKEN OR DOWN (REPLACE)								
7		DOWN (REUSE)								
8		LEANING								
9	GUYS	SLACK								
10		BROKEN								
11	ANCHOR	DAMAGED (REPLACE)								
12	CABLE	SPANS DOWN								
13		SPANS BROKEN								
14		SHEATH DAMAGE								
15	TERMINAL	DAMAGED								
16	TREES	TREE IN ROUTE								
17		LIMBS IN ROUTE								
18	DROP WIRE	BROKEN								
19		DOWN								
20	POWER CONFLICT	PRIMARY								
21		SECONDARY								
22		OTHER								

**DECLASSIFIED**

*#11600 aerial Boot missing 1ea*

REMARKS: *REPLACED BOOT COVER*  
*MAJOR TREE WORK NEEDED BY*  
*PROFESSIONAL TREE SERV ENTIRE ST.*

Use Black Lead Pencil For All Entries

DATE OF SURVEY	NAMES OF SURVEY CREW	EXCHANGE AREA	SHEET NO.	SURVEY ROUTE
		<i>EFMY 7105</i>		

**REPORT OF PLANT SURVEY**

KEY TO SYMBOLS C—CITY P—POWER CO. O—OTHERS *—DANGEROUS		ROAD—STREET OR ROUTE NAME						
		Front of 346 <del>Livingston Ave</del>						
		HOUSE OR POLE NUMBER						
		Buena Vista Dr						TOTAL
1	AIR DRYER POLE MOUNTED	DAMAGED (REPLACE)						
2		REPAIR						
3	PAIR GAIN DEVICE	DAMAGED (REPLACE)						
4		REPAIR						
5		TYPE						
6	POLES	BROKEN OR DOWN (REPLACE)						
7		DOWN (REUSE)						
8		LEANING						
9	GUYS	SLACK						
10		BROKEN						
11	ANCHOR	DAMAGED (REPLACE)						
12	CABLE	SPANS DOWN						
13		SPANS BROKEN						
14		SHEATH DAMAGE						
15	TERMINAL	DAMAGED	1	areil	Booth	missing		
16	TREES	TREE IN ROUTE						
17		LIMBS IN ROUTE						
18	DROP WIRE	BROKEN	1	325	Buena Vista Dr			
19		DOWN						
20	POWER CONFLICT	PRIMARY						
21		SECONDARY						
22		OTHER						

NEEDS TREE SAW

DECLASSIFIED

REMARKS: 324 Buena Vista Dr. Trees on cable and drops are down from Terminal #16472 going across Street #16471 drops are Low across Buena Vista Dr.

Use Black Lead Pencil For All Entries

PRO TREE SER

DATE OF SURVEY	NAMES OF SURVEY CREW	EXCHANGE AREA	SHEET NO.	SURVEY ROUTE
		NFMY		



**REPORT OF PLANT SURVEY**

KEY TO SYMBOLS C—CITY P—POWER CO. O—OTHERS *—DANGEROUS			ROAD—STREET OR ROUTE NAME						
			333 Bel Air						
			HOUSE OR POLE NUMBER						TOTAL
1	AIR DRYER POLE MOUNTED	DAMAGED (REPLACE)							
2		REPAIR							
3	PAIR GAIN DEVICE	DAMAGED (REPLACE)							
4		REPAIR							
5		TYPE							
6	POLES	BROKEN OR DOWN (REPLACE)							
7		DOWN (REUSE)							
8		LEANING							
9	GUYS	SLACK							
10		BROKEN							
11	ANCHOR	DAMAGED (REPLACE)							
12	CABLE	SPANS DOWN							
13		SPANS BROKEN							
14		SHEATH DAMAGE	1	Trees on cable					
15	TERMINAL	DAMAGED							
16	TREES	TREE IN ROUTE							
17		LIMBS IN ROUTE							
18	DROP WIRE	BROKEN							
19		DOWN							
20	POWER CONFLICT	PRIMARY							
21		SECONDARY							
22		OTHER							

**DECLASSIFIED**

REMARKS: CUT SMALL BRANCHED  
NEED PROFESSIONAL TREE SERVICE

Use Black Lead Pencil For All Entries

DATE OF SURVEY	NAMES OF SURVEY CREW	EXCHANGE AREA	SHEET NO.	SURVEY ROUTE
		EFMY 7105		





1103-11

Cable Need RIBUILT  
Needs

Rehook  
to new  
pole

PWR  
RISK

Needs UG.

RESAG

TEMP FOR  
SAFETY

Attach

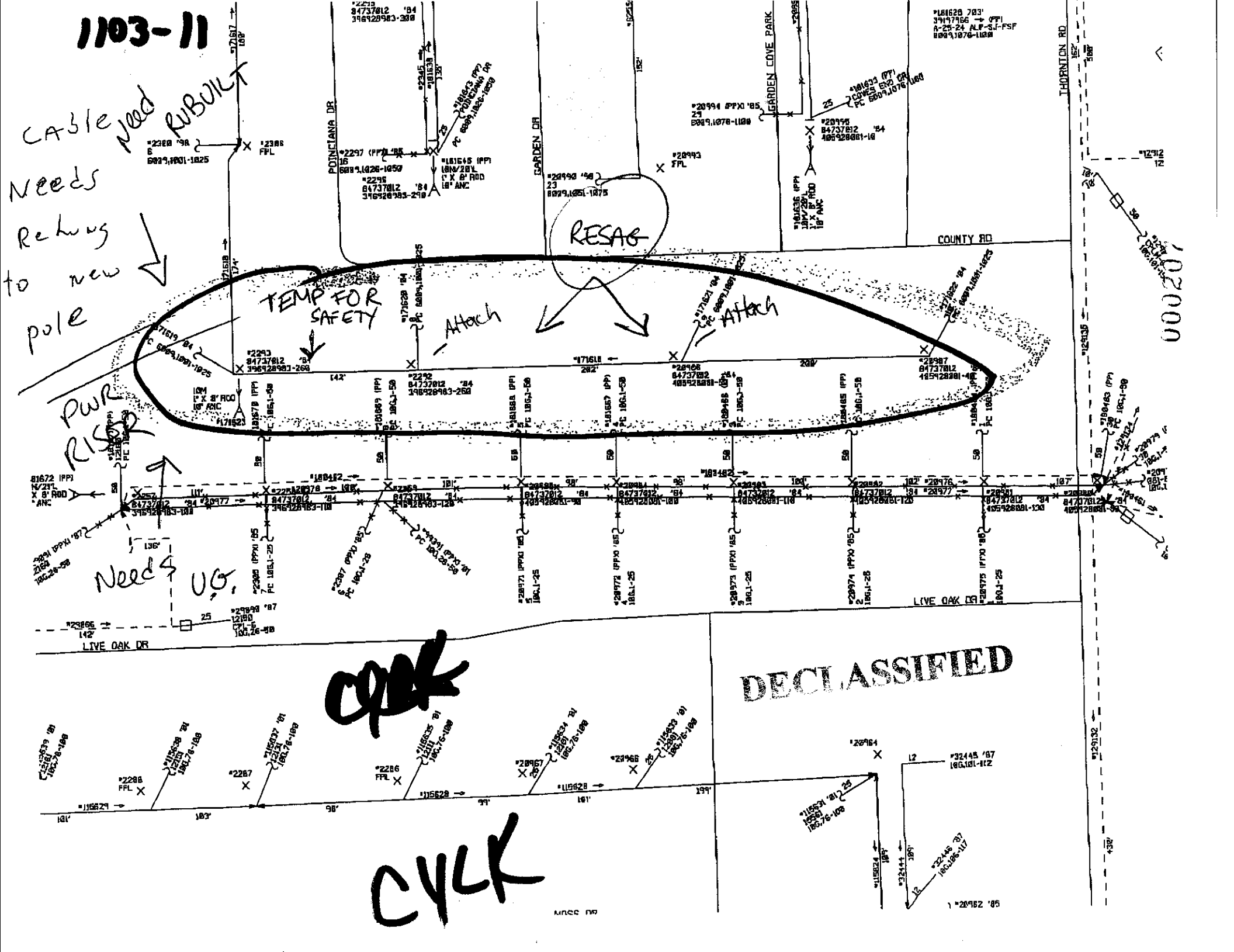
Attach

OK

CYK

DECLASSIFIED

02000



\*129123 50'  
39126802 ← '02  
B-100-24 ALP-SJ-FSF  
LOYATI,1-28  
A,1829-1850  
LOYARI,1-28  
A,1879-1900

\*129121 50'  
39126802 ← '02  
B-900-24 ALP-SJ-FSF  
LOYAX0,1-96  
A,97-100  
LOYAS0,101-196  
A,197-200  
LOYAX0,201-294  
A,295-300  
LOYAX0,301-394  
A,395-400  
LOYAX0,401-494  
A,495-500  
LOYAX0,501-594  
A,595-600  
LOYAX0,601-696  
A,697-700  
LOYAX0,701-796  
A,797-800  
LOYAX0,801-896  
A,897-900

\*32432 '88  
6  
100,161-172

\*25274 '83  
2  
100,151-175  
\*20943  
FPL

\*29219 '83  
302  
100,182  
100,185  
100,189-200

YALE DR  
CYLK- 1105-01

DRAKE DR

Needs Rebuilt  
Roach properly

DECLASSIFIED

LORAS LN

Temp Riser  
Split over road

\*32434 '88  
3  
100,154  
100,158-169

\*25273 '83  
1  
100,151-175

\*29214 514'  
24444789 '85 →  
A-25-24 ALP-SJ-F  
100,176-200  
<84737012.0>

GABRIEL LN

\*41167

278'

\*41163 →  
\*132117 →

\*41163 304'  
24424864 '93 →  
B-100-24 ALP-SJ-F  
100,1-45  
A,46  
100,47-50  
100,151-200  
<RCA50361.2>

\*1170 '93  
1191  
CPL-8  
100,1-25

Temp Riser

\*20949 '86  
9  
GHC-6  
10,153  
10,151  
10,171-176  
10,191

\*41168 '93  
1189  
CPL-8  
2

\*143756 '93  
11891  
100,41-42

106

\*41165 40'  
24424864 '93 →  
B-25-24 ALP-SJ-F  
100,176-200

\*20950 50'  
71047012 ← '82  
B-50-22 ALP-SJ-F  
10,151-197 NC  
(10,198) A,48  
A,49-50 NC  
<RCA21187.0> <RCA48980.3>

\*171618 728'  
39184437 ← '04  
A-50-24 ALP-SJ-FSF  
6009,1001-1025  
A,26-50

\*99839 199'  
39142021 ← '02  
A-25-24 ALP-SJ-FSF  
100,26-50

\*99741 80'  
39131423 '01 →  
B-25-24 ALP-SJ-FSF  
4,751-772 NC  
(4,773) 10,198  
10,199-200 NC  
<RCA21187.0> <RCA48980.1>

\*129134 32'  
39197894 (PPX) ← '02  
B-50-24 ALP-SJ-FSF  
100,1-50  
<RCA21336.1>

\*41159 154'  
24424864 '93 →  
B-100-24 ALP-SJ-F  
100,1-50  
100,151-200

\*99734 174'  
39131423 ← '01

\*129132 1262'  
39126802 ← '02  
R-200-24 ALP-SJ-FSF

\*21006 '85  
7  
GHC-6  
10,174  
100,176-182

000208



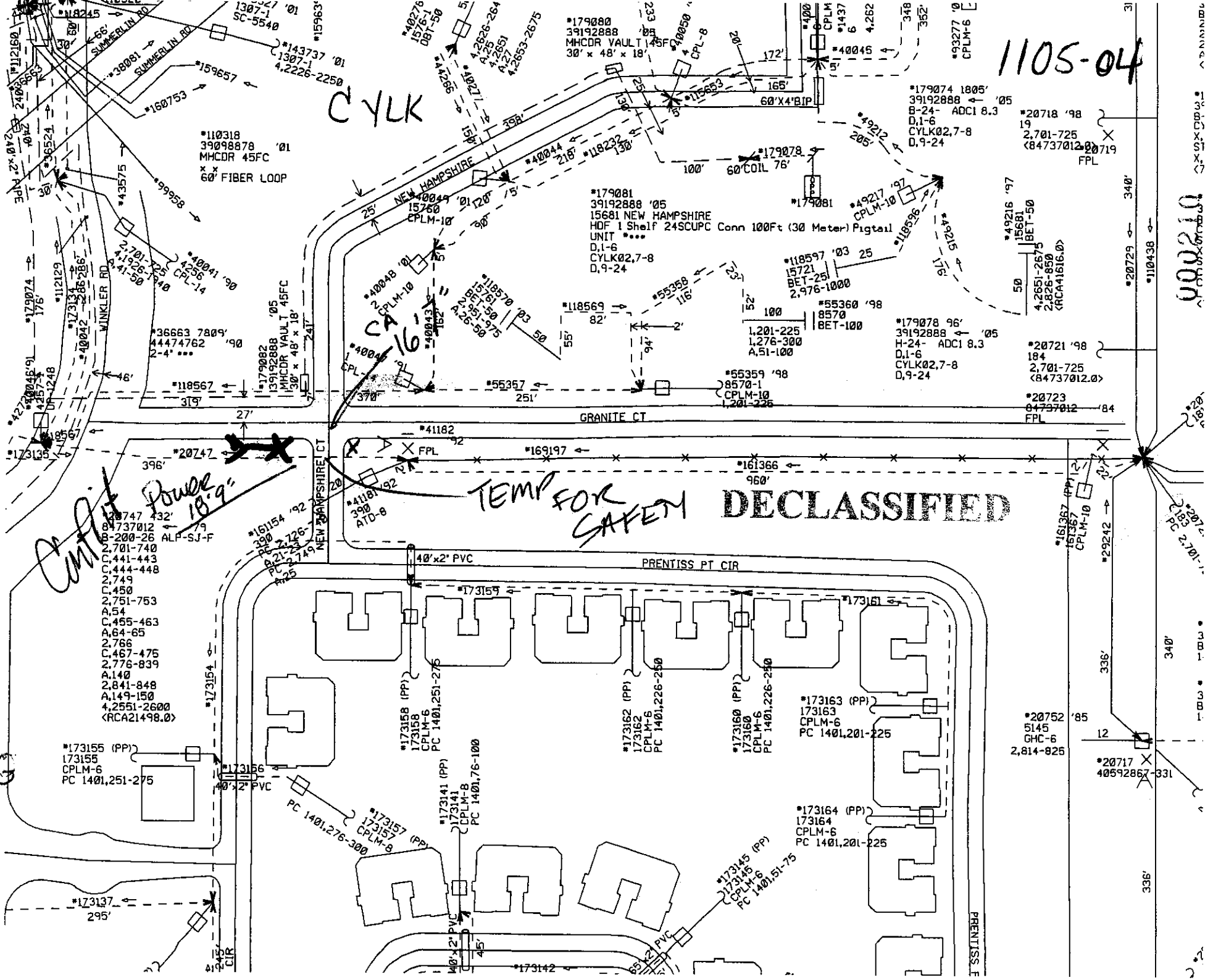
1105-04

CYLK

CA 16

TEMP FOR SAFETY

DECLASSIFIED



000210

2071 PC 2-101-1

340'

336'

336'

340'

20729

110438

2071 PC 2-101-1

340'

336'

336'

336'

\*20718 '98  
19  
2,701-725  
<84737012.0>  
FPL

\*179074 1805'  
39192888  
B-24- ADC1 8.3  
D,1-6  
CYLK02,7-8  
D,9-24

\*49216 '97  
15651  
BET-50  
50  
4,2651-2675  
2,826-850  
<RCA41616.0>

\*179078 96'  
39192888  
H-24- ADC1 8.3  
D,1-6  
CYLK02,7-8  
D,9-24

\*20721 '98  
184  
2,701-725  
<84737012.0>

\*20723  
84737012  
'84  
FPL

\*161367 (PP) 161367 CPLM-10  
29242

\*20752  
5145  
GHC-6  
2,814-825

\*20717  
40592867-331

\*173155 (PP) 173155 CPLM-6 PC 1401,251-275

\*173156 (PP) 173156 CPLM-6 PC 1401,251-275

\*173157 (PP) 173157 CPLM-8 PC 1401,276-300

\*173141 (PP) 173141 CPLM-8 PC 1401,76-100

\*173142 (PP) 173142 CPLM-8 PC 1401,76-100

\*173143 (PP) 173143 CPLM-8 PC 1401,76-100

\*173144 (PP) 173144 CPLM-8 PC 1401,76-100

\*173145 (PP) 173145 CPLM-6 PC 1401,51-75

\*173146 (PP) 173146 CPLM-6 PC 1401,51-75

\*173147 (PP) 173147 CPLM-6 PC 1401,51-75

\*173148 (PP) 173148 CPLM-6 PC 1401,51-75

\*173149 (PP) 173149 CPLM-6 PC 1401,51-75

\*173150 (PP) 173150 CPLM-6 PC 1401,51-75

\*173151 (PP) 173151 CPLM-6 PC 1401,51-75

\*173152 (PP) 173152 CPLM-6 PC 1401,51-75

\*173153 (PP) 173153 CPLM-6 PC 1401,51-75

\*173154 (PP) 173154 CPLM-6 PC 1401,51-75

\*173155 (PP) 173155 CPLM-6 PC 1401,51-75

\*173156 (PP) 173156 CPLM-6 PC 1401,51-75

\*173157 (PP) 173157 CPLM-8 PC 1401,276-300

\*173158 (PP) 173158 CPLM-6 PC 1401,251-275

\*173159 (PP) 173159 CPLM-6 PC 1401,251-275

\*173160 (PP) 173160 CPLM-6 PC 1401,226-250

\*173161 (PP) 173161 CPLM-6 PC 1401,226-250

\*173162 (PP) 173162 CPLM-6 PC 1401,226-250

\*173163 (PP) 173163 CPLM-6 PC 1401,201-225

\*173164 (PP) 173164 CPLM-6 PC 1401,201-225

\*173165 (PP) 173165 CPLM-6 PC 1401,201-225

\*173166 (PP) 173166 CPLM-6 PC 1401,201-225

\*173167 (PP) 173167 CPLM-6 PC 1401,201-225

\*173168 (PP) 173168 CPLM-6 PC 1401,201-225

\*173169 (PP) 173169 CPLM-6 PC 1401,201-225

\*173170 (PP) 173170 CPLM-6 PC 1401,201-225

\*173171 (PP) 173171 CPLM-6 PC 1401,201-225

\*173172 (PP) 173172 CPLM-6 PC 1401,201-225

\*173173 (PP) 173173 CPLM-6 PC 1401,201-225

\*173174 (PP) 173174 CPLM-6 PC 1401,201-225

\*173175 (PP) 173175 CPLM-6 PC 1401,201-225

\*173176 (PP) 173176 CPLM-6 PC 1401,201-225

\*173177 (PP) 173177 CPLM-6 PC 1401,201-225

\*173178 (PP) 173178 CPLM-6 PC 1401,201-225

\*173179 (PP) 173179 CPLM-6 PC 1401,201-225

\*173180 (PP) 173180 CPLM-6 PC 1401,201-225

\*173181 (PP) 173181 CPLM-6 PC 1401,201-225

\*173182 (PP) 173182 CPLM-6 PC 1401,201-225

\*173183 (PP) 173183 CPLM-6 PC 1401,201-225

\*173184 (PP) 173184 CPLM-6 PC 1401,201-225

\*173185 (PP) 173185 CPLM-6 PC 1401,201-225

\*173186 (PP) 173186 CPLM-6 PC 1401,201-225

\*173187 (PP) 173187 CPLM-6 PC 1401,201-225

\*173188 (PP) 173188 CPLM-6 PC 1401,201-225

\*173189 (PP) 173189 CPLM-6 PC 1401,201-225

\*173190 (PP) 173190 CPLM-6 PC 1401,201-225

\*173191 (PP) 173191 CPLM-6 PC 1401,201-225

\*173192 (PP) 173192 CPLM-6 PC 1401,201-225

\*173193 (PP) 173193 CPLM-6 PC 1401,201-225

\*173194 (PP) 173194 CPLM-6 PC 1401,201-225

\*173195 (PP) 173195 CPLM-6 PC 1401,201-225

\*173196 (PP) 173196 CPLM-6 PC 1401,201-225

\*173197 (PP) 173197 CPLM-10

\*173198 (PP) 173198 CPLM-10

\*173199 (PP) 173199 CPLM-10

\*173200 (PP) 173200 CPLM-10

\*173201 (PP) 173201 CPLM-10

\*173202 (PP) 173202 CPLM-10

\*173203 (PP) 173203 CPLM-10

\*173204 (PP) 173204 CPLM-10

\*173205 (PP) 173205 CPLM-10

\*173206 (PP) 173206 CPLM-10

\*173207 (PP) 173207 CPLM-10

\*173208 (PP) 173208 CPLM-10

\*173209 (PP) 173209 CPLM-10

\*173210 (PP) 173210 CPLM-10

\*173211 (PP) 173211 CPLM-10

\*173212 (PP) 173212 CPLM-10

\*173213 (PP) 173213 CPLM-10

\*173214 (PP) 173214 CPLM-10

\*173215 (PP) 173215 CPLM-10

\*173216 (PP) 173216 CPLM-10

\*173217 (PP) 173217 CPLM-10

\*173218 (PP) 173218 CPLM-10

\*173219 (PP) 173219 CPLM-10

\*173220 (PP) 173220 CPLM-10

\*173221 (PP) 173221 CPLM-10

\*173222 (PP) 173222 CPLM-10

\*173223 (PP) 173223 CPLM-10

\*173224 (PP) 173224 CPLM-10

\*173225 (PP) 173225 CPLM-10

\*173226 (PP) 173226 CPLM-10

\*173227 (PP) 173227 CPLM-10

\*173228 (PP) 173228 CPLM-10

\*173229 (PP) 173229 CPLM-10

\*173230 (PP) 173230 CPLM-10

\*173231 (PP) 173231 CPLM-10

\*173232 (PP) 173232 CPLM-10

\*173233 (PP) 173233 CPLM-10

\*173234 (PP) 173234 CPLM-10

\*173235 (PP) 173235 CPLM-10

\*173236 (PP) 173236 CPLM-10

\*173237 (PP) 173237 CPLM-10

\*173238 (PP) 173238 CPLM-10

\*173239 (PP) 173239 CPLM-10

\*173240 (PP) 173240 CPLM-10

\*173241 (PP) 173241 CPLM-10

\*173242 (PP) 173242 CPLM-10

\*173243 (PP) 173243 CPLM-10

\*173244 (PP) 173244 CPLM-10

\*173245 (PP) 173245 CPLM-10

\*173246 (PP) 173246 CPLM-10

\*173247 (PP) 173247 CPLM-10

\*173248 (PP) 173248 CPLM-10

\*173249 (PP) 173249 CPLM-10

\*173250 (PP) 173250 CPLM-10

\*173251 (PP) 173251 CPLM-10

\*173252 (PP) 173252 CPLM-10

\*173253 (PP) 173253 CPLM-10

\*173254 (PP) 173254 CPLM-10

\*173255 (PP) 173255 CPLM-10

\*173256 (PP) 173256 CPLM-10

\*173257 (PP) 173257 CPLM-10

\*173258 (PP) 173258 CPLM-10

\*173259 (PP) 173259 CPLM-10

\*173260 (PP) 173260 CPLM-10

\*173261 (PP) 173261 CPLM-10

\*173262 (PP) 173262 CPLM-10

\*173263 (PP) 173263 CPLM-10

\*173264 (PP) 173264 CPLM-10

\*173265 (PP) 173265 CPLM-10

\*173266 (PP) 173266 CPLM-10

\*173267 (PP) 173267 CPLM-10

\*173268 (PP) 173268 CPLM-10

\*173269 (PP) 173269 CPLM-10

\*173270 (PP) 173270 CPLM-10





1110-01

**Huber, Michael R [LTD]**

---

**From:** Hicks, Dennis H [LTD]  
**Sent:** Wednesday, November 09, 2005 2:51 PM  
**To:** Huber, Michael R [LTD]  
**Subject:** cable down

Mike,

We have a cable pulled off a pole in North Fort Myers. 273 Hubbard ave. Pole # 981-380 or 43121. Cable is hanging across driveway and drops have been pulled out of aerial terminal. Please let me know when work is completed and I will dispatch someone out on the drops.

Thanks, Jim  
Cell 839-0090

CALL JIM WHEN COMPLETE  
SOON HE CAN PUT DROPS BACK UP

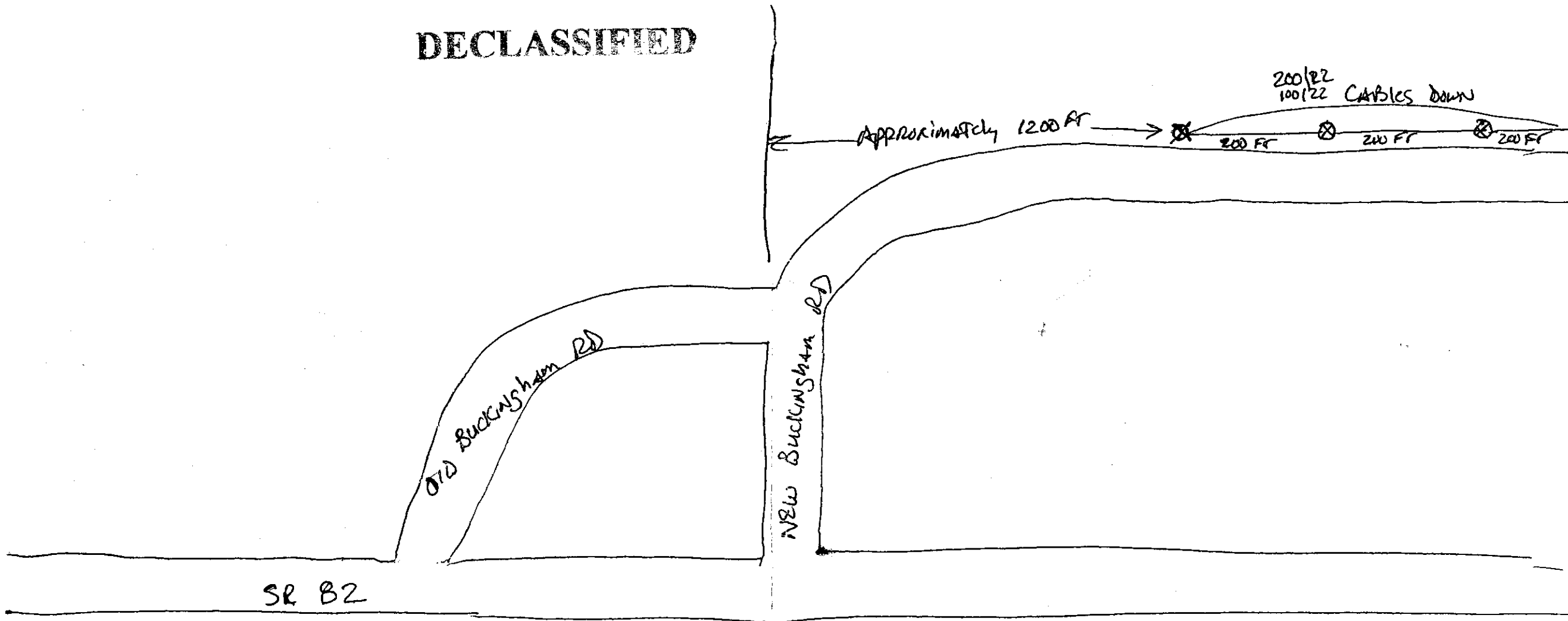
**DECLASSIFIED**



↗ CABLE DOWN BUCKINGHAM RD.

HURRICANE 11/08/05  
39199597  
1110-03

DECLASSIFIED



← TO 875

000214

WRC: SPMY TA: R CS: 11 REPEAT: CUGCD: 835  
LN: ADA DUNWOODY DEV: 1Z COAM: 3 1Z: 0200  
SA: 2137 SUNRISE BLVD IXC: 0333 INTRA:0333 FLAG: DT: / /  
RMKR:

11/05/05

Cable Broke / Phones working But state  
strand wire broke  
intermittent

2131

CAT: 1 RT: 51 DROP/NID  
CRMK: RMKS: NIDA TT MS ADA LINE DOWN DAMAGE NID DUE TO STORM THE WHOLE HOO  
ACC: #N CBR2397071769 OTH N/A:  
PRTY: 3 COMMIT TIME: 06:39 P DT: 11/07/05 SUBS:  
APPTMT TIME: : DT: / /  
DISPN: SFX: CAUSE: SC1: SC2:  
RCVD BY: 82433 TSTD BY: DSPH BY: 00100 CLRD BY: CLSD BY:  
DT 11/04/05 DT / / DT 11/06/05 DT / / DT / /  
TM 12:38 P TM : TM 10:08 A TM : TM :  
LNP: 50: C  
ODS: V WRK CLB: CA DSPH TO: 20986 MULTI: 01 BULK:  
TST RSLT:

DECLASSIFIED

tech #

20099 Mike Huber  
↑

239 822 4330 ~~ext~~

Before 5:30

WFM 1-800 985 0229 of 2 + 3 Mark  
Mille-~~mark~~  
close out ~~plate~~

timesheet # cost  
39199597 code

Foreman (Field)  
STEVE Parezz - 839 8641

A/E  
959 3111

100% Completed

S: switch  
936-9043

Ring/Back  
31 - last 4 did. of #

2 min  
Down / 959-2141

000215

# DECLASSIFIED

EMPL CUST ARBS TROUBLE REPORT 39/00 AB530Z01/030  
REQUESTED BY: 78565 11/05/05 11:50 A TERMINAL:  
QUEUE: DSPCH SEQ NO:

TRN: 6267535 TN: 239 936 2548 CUSCD: 081  
WRC: SFMY TA: R CS: 11 REPEAT: 10/31/05 DEV: 1Z COAM: G IZ: 0200  
LN: JULIE BEATSON IXC: 0333 INTRA:0333 FLAG: DT: / /  
SA: 2101 SUNRISE BLVD  
RMNR:

CAT: 1 RT: 51 DROP/NID  
CRNK: RMKS: TT JULIE NIDA DROP LINE NOT CONNECTED TO NID  
ACC: #L ATTN DET FRM MOM CBR2392253207 CELL N/A:  
PRTY: 3 COMMIT TIME: 07:15 P DT: 11/07/05 SUBS:  
APPTMT TIME: : DT: / /  
DISPN: SFX: CAUSE: SC1: SC2:

RCVD BY: 78565 TSTD BY: DSPH BY: CLRD BY: CLSD BY:  
DT 11/05/05 DT / / DT / / DT / / DT / /  
TM 10:38 A TM : TM : TM : TM :

LNP: SD: L  
OOS: B WRK CLS: SL DSPH TO: MULTI: 00 BULK:  
TST RSLT:

000216

CABLE: FT MI RNGR:  
IMBAL: FT

\*\*\*\*\* T R O U B L E H I S T O R Y \*\*\*\*\*

PENDING TROUBLE: 6267535 CUST LAST EXCLUDE:

TRN	DATE RCVD	DATE CLRD	CLRD BY	CAT	RT	DISPN	CAUSE
5944831	10/31/05	11/01/05	92002	1	11	01 00	18
5687407	10/10/05	10/11/05	20123	1	11	40 03	87
2989089	11/09/01	11/10/01	37566	1	11	04 05	60
5478229	11/04/98	11/04/98	20430	1	29	51 02	60

\*\*\*\*\* S E R V I C E A N D E Q U I P M E N T \*\*\*\*\*

- 0001 ASBTDLL(6S2)/RTN 239 936-2548/ACCT 50011900/RATE 0.00/DES4 NKU /ACR X
- 0001 ADRDCTY/ACCT 50012400/RATE 0.00/ACR X
- 0001 ASBHRSP/ACCT 15927005/RATE 0.00/ACR X
- 0001 1FLCSPA(OPS)/ACCT 50011100/RATE 35.95/DES4 RPU/ACR P
- 0001 BHSZMEF(DFR)/RTN 239 936-2548/ACCT 92215000/RATE 0.00/DES3 06-05 /ACR X
- 0001 FPI1FLC(BN6)/RTN 239 936-2548/ACCT 50014440/RATE 4.00/DES1 2548 /DES2 239 277-1717/DES4 RPU/ACR X
- 0001 FCF1FLC(000)/RTN 239 936-2548/ACCT 50011500/RATE 0.00 /DES2 239 277-1717/ACR X
- 0001 AAAMBBI(BN7)/RTN 239 936-2548/ACCT 95391010/RATE 5.00 /DES1 239 277-1717 OR #99 FROM HOME/DES4 RPU/ACR X
- 0001 FST1FLC/RTN 239 936-2548/ACCT 50011500/RATE 0.00 /DES1 239 277-1717 OR #99 FROM HOME/ACR X
- 0001 FVM1FLC/RTN 239 936-2548/ACCT 50011500/RATE 0.00 /DES1 239 277-1717 OR #99 FROM HOME/ACR X
- 0001 ASBCHNG(35K)/RTN 239 936-2548/ACCT 50011900/RATE 0.00/ACR X
- 0001 FHS15V(10C)/RTN 239 936-2548/ACCT 95391030/RATE 34.99 /DES2 SELF INSTALL/DES3 06-05/DES4 RPU/ACR X
- 0001 FHSIE19/RTN 239 936-2548/ACCT 95331100/RATE 0.00/DES4 RPU/ACR X
- 0001 FHSDHCF(15V)/RTN 239 936-2548/ACCT 50019500/RATE 0.00 /DES3 EXP NONE/DES4 RPU/ACR X
- 0001 AAAIIMA(BN6)/RTN 239 936-2548/ACCT 92480100/RATE 4.00/DES4 RPU /ACR X
- 0001 AAAREBT(NVH)/ACCT 95412100/RATE 0.00/ACR X
- 0001 AAAEBPP(VUE)/RTN 239 936-2548/ACCT 50011900/RATE 0.00/ACR X
- 0001 BHSZMEF(DFR)/RTN 239 936-2548/ACCT 92215000/RATE 0.00/DES3 07-05 /ACR X
- 0001 AAAREBT(OAD)/RTN 239 936-2548/ACCT 95412100/RATE 0.00/ACR X

**DECLASSIFIED**

\*\*\*\*\* A S S I G N M E N T S \*\*\*\*\*

- C001 /WRC SFMY/CDS 11/SW BA/LT E 0340121126/5NCL FTMYFLXDRSO/PTY 1 /TR SL/IZ 0200/TZ 5/SC 1/DEV 1Z
- D001 /WRC SFMY/DSLAM FTMYFLXDHO1/SHELF 001/CARD 012/PDRT 0001B /VPI 0005/VCI 0276/MEDR 000006101/AIDR 000006144/ADR 000001500 /AGGR FTMYFLI2V01/VERT 101.6/ASLDT 014/APORT 00000/AVPI 0022 /AVCI 0276
- F001 /C001/CA 21/PR 2273/BP 00273/TER XB2050RL/TLDC 8642 BEACON ST /IFD MAP=B034D CA21=1451-1500 FLD SIDE OF XBOX
- F002 /C001/CA 2050RL/PR 0016/BP 00004/TER 4429/TLDC ALDRIDGE AV
- MISC C001 /6A 2101 SUNRISE BLVD \*871730350925634

000217

**REPORT OF PLANT SURVEY**

KEY TO SYMBOLS C—CITY P—POWER CO. O—OTHERS *—DANGEROUS			ROAD—STREET OR ROUTE NAME							TOTAL
			5558 Palm Beach Blvd. LOT 56							
			HOUSE OR POLE NUMBER							
1	AIR DRYER POLE MOUNTED	DAMAGED (REPLACE)								
2		REPAIR								
3	PAIR GAIN DEVICE	DAMAGED (REPLACE)								
4		REPAIR								
5		TYPE								
6	POLES	BROKEN OR DOWN (REPLACE)								
7		DOWN (REUSE)								
8		LEANING								
9	GUYS	SLACK								
10		BROKEN								
11	ANCHOR	DAMAGED (REPLACE)								
12	CABLE	SPANS DOWN								
13		SPANS BROKEN								
14		SHEATH DAMAGE								
15	TERMINAL	DAMAGED								
16	TREES	TREE IN ROUTE								
17		LIMBS IN ROUTE								
18	DROP WIRE	BROKEN								
19		DOWN								
20	POWER CONFLICT	PRIMARY								
21		SECONDARY								
22		OTHER <i>before table</i>								

**DECLASSIFIED**

REMARKS:

**100% Completed**

Use Black Lead Pencil For All Entries

*EFJMU*

DATE OF SURVEY	NAMES OF SURVEY CREW	EXCHANGE AREA	SHEET NO.	SURVEY ROUTE
		7105		

11/5-02

**REPORT OF PLANT SURVEY**

KEY TO SYMBOLS C—CITY P—POWER CO. O—OTHERS *—DANGEROUS			ROAD—STREET OR ROUTE NAME						
			MICHIGAN AV. EAST OF MARSH AV.						
			HOUSE OR POLE NUMBER						TOTAL
1	AIR DRYER POLE MOUNTED	DAMAGED (REPLACE)							
2		REPAIR							
3	PAIR GAIN DEVICE	DAMAGED (REPLACE)							
4		REPAIR							
5		TYPE							
6	POLES	BROKEN OR DOWN (REPLACE)							
7		DOWN (REUSE)							
8		LEANING							
9	GUYS	SLACK							
10		BROKEN							
11	ANCHOR	DAMAGED (REPLACE) <i>CHECK</i>	X						
12	CABLE	SPANS DOWN <i>CHECK SLACK</i>	X						
13		SPANS BROKEN							
14		SHEATH DAMAGE							
15	TERMINAL	DAMAGED							
16	TREES	TREE IN ROUTE <i>trimming</i>	X						
17		LIMBS IN ROUTE	X						
18	DROP WIRE	BROKEN							
19		DOWN							
20	POWER CONFLICT	PRIMARY							
21		SECONDARY							
22		OTHER							

**DECLASSIFIED**

REMARKS: \_\_\_\_\_

Use Black Lead Pencil For All Entries

*EFAMU*

DATE OF SURVEY	NAMES OF SURVEY CREW	EXCHANGE AREA	SHEET NO.	SURVEY ROUTE
		7105		



1115-02

**REPORT OF PLANT SURVEY**

KEY TO SYMBOLS C—CITY P—POWER CO. O—OTHERS *—DANGEROUS			ROAD—STREET OR ROUTE NAME							TOTAL
			MICHIGAN AV. EAST OF MARSH AV.							
			HOUSE OR POLE NUMBER							TOTAL
1	AIR DRYER POLE MOUNTED	DAMAGED (REPLACE)								
2		REPAIR								
3	PAIR GAIN DEVICE	DAMAGED (REPLACE)								
4		REPAIR								
5		TYPE								
6	POLES	BROKEN OR DOWN (REPLACE)								
7		DOWN (REUSE)								
8		LEANING								
9	GUYS	SLACK								
10		BROKEN								
11	ANCHOR	DAMAGED (REPLACE) <i>CHECK</i>		X						
12	CABLE	SPANS DOWN <i>CHECK SLACK</i>		X						
13		SPANS BROKEN								
14		SHEATH DAMAGE								
15	TERMINAL	DAMAGED								
16	TREES	TREE IN ROUTE <i>trimming</i>		X						
17		LIMBS IN ROUTE		X						
18	DROP WIRE	BROKEN								
19		DOWN								
20	POWER CONFLICT	PRIMARY								
21		SECONDARY								
22		OTHER								

**DECLASSIFIED**

REMARKS: \_\_\_\_\_

\_\_\_\_\_

\_\_\_\_\_

Use Black Lead Pencil For All Entries

*EFAMU*

DATE OF SURVEY	NAMES OF SURVEY CREW	EXCHANGE AREA	SHEET NO.	SURVEY ROUTE
		7105		

**REPORT OF PLANT SURVEY**

KEY TO SYMBOLS C—CITY P—POWER CO. O—OTHERS *—DANGEROUS			ROAD—STREET OR ROUTE NAME							
			<i>Pine Manor 5 Av.</i>							
			HOUSE OR POLE NUMBER							TOTAL
1	AIR DRYER POLE MOUNTED	DAMAGED (REPLACE)								
2		REPAIR								
3	PAIR GAIN DEVICE	DAMAGED (REPLACE)								
4		REPAIR								
5		TYPE								
6	POLES	BROKEN OR DOWN (REPLACE)								
7		DOWN (REUSE)								
8		LEANING								
9	GUYS	SLACK								
10		BROKEN								
11	ANCHOR	DAMAGED (REPLACE)								
12	CABLE	SPANS DOWN	X							
13		SPANS BROKEN								
14		SHEATH DAMAGE								
15	TERMINAL	DAMAGED								
16	TREES	TREE IN ROUTE								
17		LIMBS IN ROUTE	<i>Wreck out</i>							
18	DROP WIRE	BROKEN								
19		DOWN	<i>after splicing</i>							
20	POWER CONFLICT	PRIMARY								
21		SECONDARY								
22		OTHER								

*Complete*

DECLASSIFIED

REMARKS: *Wreck out after splicing.*

100% Completed

*Complete*

Use Black Lead Pencil For All Entries

*SAMY*

DATE OF SURVEY	NAMES OF SURVEY CREW	EXCHANGE AREA	SHEET NO.	SURVEY ROUTE
		<i>712</i>		

**REPORT OF PLANT SURVEY**

KEY TO SYMBOLS C—CITY P—POWER CO. O—OTHERS *—DANGEROUS			ROAD—STREET OR ROUTE NAME							TOTAL
			SURPRISE AV.							
			HOUSE OR POLE NUMBER							
1	AIR DRYER POLE MOUNTED	DAMAGED (REPLACE)								
2		REPAIR								
3	PAIR GAIN DEVICE	DAMAGED (REPLACE)								
4		REPAIR								
5		TYPE								
6	POLES	BROKEN OR DOWN (REPLACE)								
7		DOWN (REUSE)								
8		LEANING								
9	GUYS	SLACK								
10		BROKEN								
11	ANCHOR	DAMAGED (REPLACE)								
12	CABLE	SPANS DOWN	X							
13		SPANS BROKEN	X							
14		SHEATH DAMAGE								
15	TERMINAL	DAMAGED								
16	TREES	TREE IN ROUTE	X							
17		LIMBS IN ROUTE								
18	DROP WIRE	BROKEN								
19		DOWN								
20	POWER CONFLICT	PRIMARY								
21		SECONDARY								
22		OTHER								

**DECLASSIFIED**

REMARKS:

**100% Completed**

Use Black Lead Pencil For All Entries

S.F.M.

DATE OF SURVEY	NAMES OF SURVEY CREW	EXCHANGE AREA	SHEET NO.	SURVEY ROUTE
		7112		

DECLASSIFIED

ALDRIDGE AVE

SUNRISE BLVD

NO SERVICE  
2100

8-936 2703  
2106

275 1084  
2112  
14

939 0671  
2118  
24

931 0268  
2124  
2050RL  
19

934 5177  
2131  
2525

2136

2148  
6669

275 8962

2101

2107

2113  
2119  
274 0570  
12

2129  
931 01510  
15

2131  
931 01499  
21

2137  
277 0110  
277 1341  
4  
3  
7

2149

936 2348

238 5004  
239 4007

4425  
4426  
4427  
4429  
4430  
4432

4436  
4432

9316 9000  
CO  
S. P. M.

274 0570  
239 4007

000223

HEAT UP

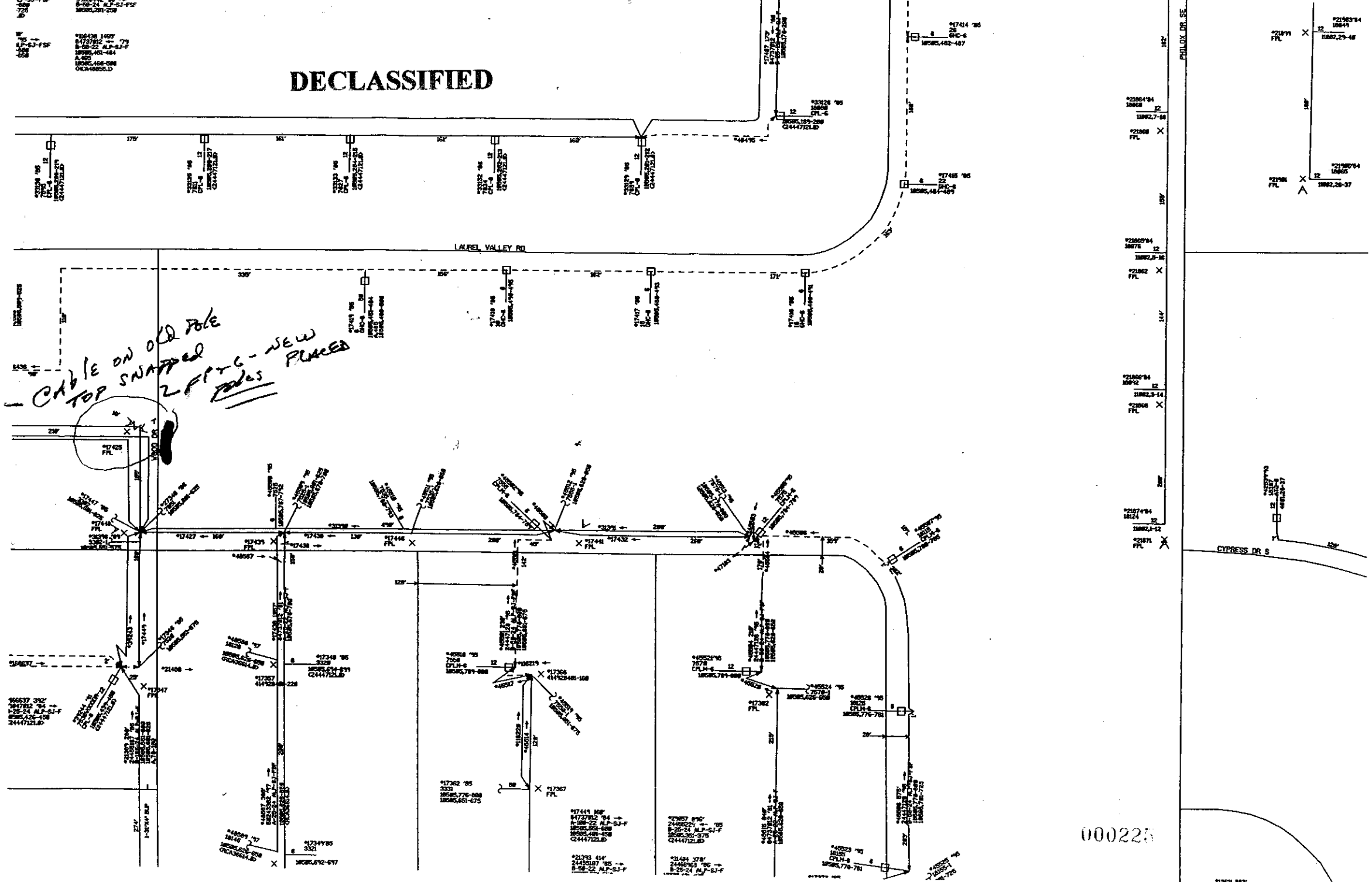
Complete



DECLASSIFIED

17427 '85  
17428 '85  
17429 '85  
17430 '85  
17431 '85  
17432 '85  
17433 '85  
17434 '85  
17435 '85  
17436 '85  
17437 '85  
17438 '85  
17439 '85  
17440 '85  
17441 '85  
17442 '85  
17443 '85  
17444 '85  
17445 '85  
17446 '85  
17447 '85  
17448 '85  
17449 '85  
17450 '85  
17451 '85  
17452 '85  
17453 '85  
17454 '85  
17455 '85  
17456 '85  
17457 '85  
17458 '85  
17459 '85  
17460 '85  
17461 '85  
17462 '85  
17463 '85  
17464 '85  
17465 '85  
17466 '85  
17467 '85  
17468 '85  
17469 '85  
17470 '85  
17471 '85  
17472 '85  
17473 '85  
17474 '85  
17475 '85  
17476 '85  
17477 '85  
17478 '85  
17479 '85  
17480 '85  
17481 '85  
17482 '85  
17483 '85  
17484 '85  
17485 '85  
17486 '85  
17487 '85  
17488 '85  
17489 '85  
17490 '85  
17491 '85  
17492 '85  
17493 '85  
17494 '85  
17495 '85  
17496 '85  
17497 '85  
17498 '85  
17499 '85  
17500 '85

CABLE ON OLD POLE  
TOP SNAPPED  
2 FT-C-NEW  
POLES  
PLACED



PHILOX DR SE  
182  
180  
178  
176  
174  
172  
170  
168  
166  
164  
162  
160  
158  
156  
154  
152  
150  
148  
146  
144  
142  
140  
138  
136  
134  
132  
130  
128  
126  
124  
122  
120  
118  
116  
114  
112  
110  
108  
106  
104  
102  
100  
98  
96  
94  
92  
90  
88  
86  
84  
82  
80  
78  
76  
74  
72  
70  
68  
66  
64  
62  
60  
58  
56  
54  
52  
50  
48  
46  
44  
42  
40  
38  
36  
34  
32  
30  
28  
26  
24  
22  
20  
18  
16  
14  
12  
10  
8  
6  
4  
2

000225

15601 ALICO Rd IN SAN CARLOS PARK  
POWER POLE 6705-7795 & 5-6806-7400  
need 2 SPANS of aerial drop.  
400' across alico Rd - need bucket  
truck

*Completed*

**100% Completed**

**DECLASSIFIED**

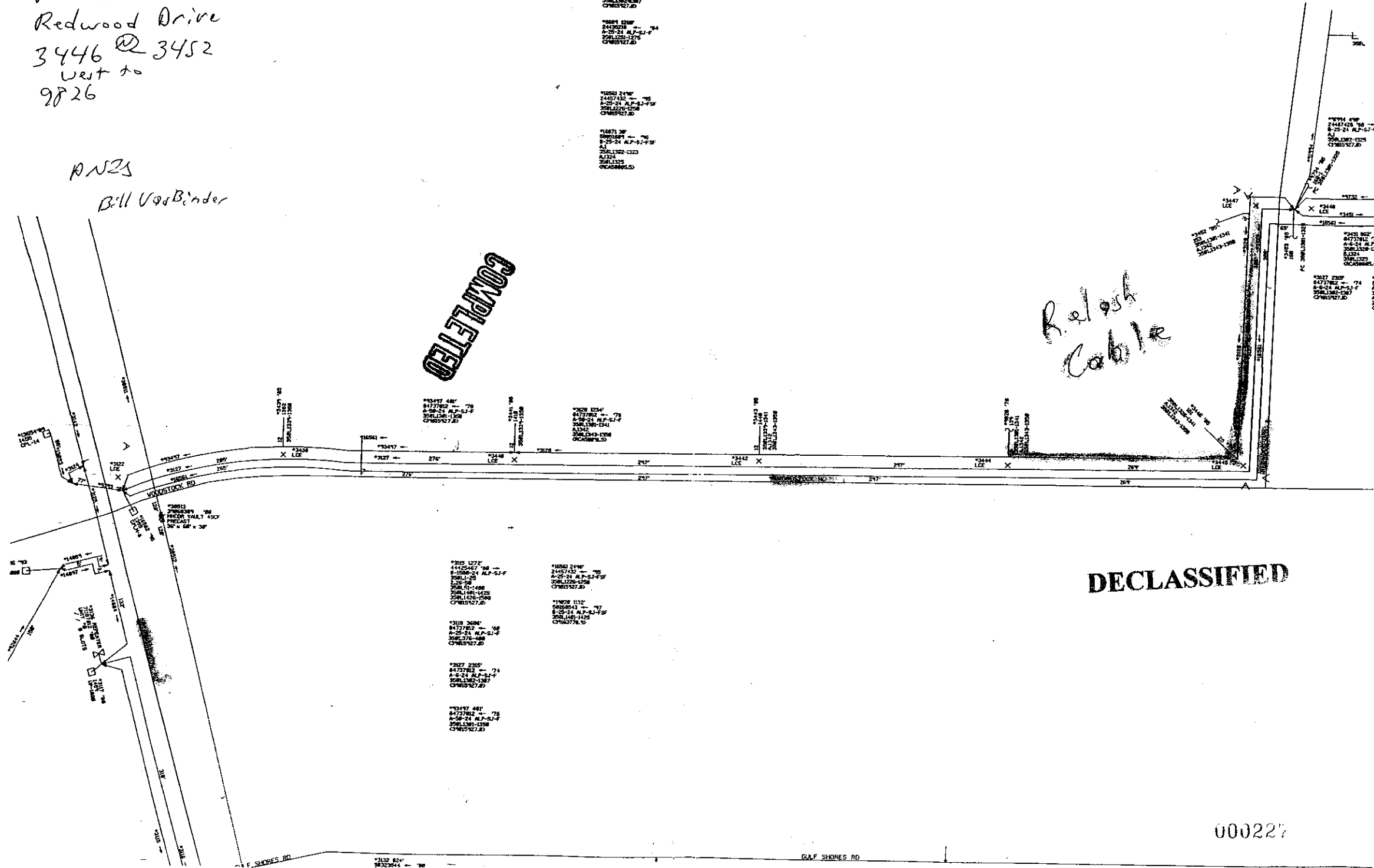
000226

Redwood Drive  
3446 @ 3452  
West to  
9826

PN2S  
Bill VoorBinder

COMPLETED

Relish  
Cable



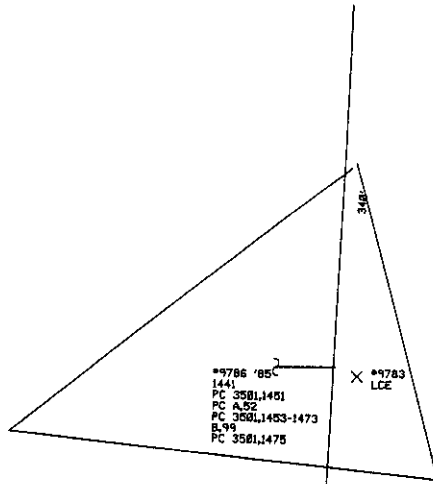
DECLASSIFIED

000227



WHISPERING PINES DR.

1" = 50'



\*3154 142'  
44425467 '80 →  
B-50-24 ALP-SJ-F  
3581.1-25  
2.26-58  
A.51-100  
3581.101-375  
A.376-400  
3581.401-1323  
A.1324  
3581.1325-1341  
A.1342  
3581.1343-1375  
A.1376-1425  
3581.1426-1500  
(39185130.1)

\*8853 1136'  
24457395 → '84  
B-50-24 ALP-SJ-F  
3581.1451  
A.52  
3581.1453-1473  
B.99  
3581.1475  
(RCA41069.1)

\*16543 518'  
24457395 → '95  
B-50-24 ALP-SJ-FSF  
3581.1201-1300  
(RCA41069.1)

\*16544 504'  
24457395 → '95  
B-50-24 ALP-SJ-FSF  
3581.1276-1300  
(39015927.0)

\*28795 590'  
39838829 '98 →  
B-25-24 ALP-SJ-FSF  
3581.1276-1285  
A.1286  
B.99  
3581.1287-1300  
(RCA58837.1)

\*3155 142'  
84737812 → '80  
B-100-24 ALP-SJ-F  
A.1-25  
3581.1426-1449  
A.50  
3581.1251-1275  
3581.1451  
A.52  
3581.1453-1473  
B.99  
3581.1475  
(RCA58837.1)

\*9769 864'  
24457395 → '85  
A-25-24 ALP-SJ-F  
3581.1451  
A.52  
3581.1453-1473  
B.99  
3581.1475  
(RCA58837.1)

\*38511 6480'  
39888389 → '00  
BF-96-48/30 ASC 8.3  
PNIS81.49-96  
PNIS82.1-44  
PNIS83.93-96  
(39186672.0)

\*3186 1451'  
44425467 '80 →  
B-1500-24 ALP-SJ-F  
3581.1-25 NC  
A.25-58 NC  
A.51-100 NC  
3581.101-375 NC  
A.376-400 NC  
3581.401-1323 NC  
A.1251-1300 NC  
3581.1301-1323 NC  
A.1324 NC  
3581.1325-1341 NC  
A.1342 NC  
3581.1343-1375 NC  
A.1376-1425 NC  
3581.1426-1453 NC  
(3581.1454) A.1454  
3581.1455-1500 NC  
(39185130.1) (RCA58344.1)

\*10539 856'  
44425467 '80 →  
B-1500-24 ALP-SJ-F  
3581.1-25 NC  
A.25-58 NC  
A.51-100 NC  
3581.101-375 NC  
A.376-400 NC  
3581.401-1323 NC  
A.1324 NC  
3581.1325-1341 NC  
A.1342 NC  
3581.1343-1375 NC  
A.1376-1425 NC  
3581.1426-1453 NC  
(3581.1454) A.1454  
3581.1455-1500 NC  
(39185130.1) (RCA58344.1)

\*16548 609'  
24457395 '95 →  
B-50-24 ALP-SJ-FSF  
3581.1251-1300  
(RCA41069.1)

\*16541 336'  
24457395 '95 →  
B-25-24 ALP-SJ-FSF  
3581.1251-1275  
(RCA41069.2)

\*16542 458'  
24457395 '95 →  
B-50-24 ALP-SJ-FSF  
3581.1251-1285  
A.1286  
3581.1287-1300  
(RCA41069.1)

Relay Cable  
337'



DECLASSIFIED

COMPLETED

WHISPERING PINES DR.

WHISPERING PINES DR.

Rock Sound

Spring Hollow  
000228

000228

\*3154 142'  
44425467 '80 →  
B-50-24 ALP-SJ-F  
3581.1-25  
2.26-58  
A.51-100  
3581.101-375

\*8689 1268'  
24435218 '84 →  
B-25-24 ALP-SJ-F  
3581.1251-1275  
(39015927.0)

\*16624 208'  
24435218 '84 →  
B-25-24 ALP-SJ-F  
3581.1251-1275  
(39015927.0)

\*16625 684'  
24457435 → '95  
A-25-24 ALP-SJ-FSF  
3581.1251-1275  
(39015927.0)

\*12809 '86  
1953  
3581.1251-1256

\*12015 LCE

\*12016 LCE

\*3160 LCE

\*3161 LCE

\*1769 864'  
24457395 '85 →  
B-50-24 ALP-SJ-FSF  
3581.1451  
A.52  
3581.1453-1473  
B.99  
3581.1475  
(RCA58837.1)

\*12809 '86  
1953  
3581.1251-1256

\*12015 LCE

\*12016 LCE

\*3160 LCE

\*3161 LCE

\*1769 864'  
24457395 '85 →  
B-50-24 ALP-SJ-FSF  
3581.1451  
A.52  
3581.1453-1473  
B.99  
3581.1475  
(RCA58837.1)

DEVOR LN in SAN CARLOS PARK  
OFF AC 10 CH

3 SPANS 25 PR ITC  
SPLICERS ALAN POTS  
KEVIN FITZPATRICK

PETER BELFUS 239 340 6070

CHARLEY

**COMPLETE**

~~18670~~  
18674 START  
18671 MEET  
18670 END

**DECLASSIFIED**