

ORIGINAL

LAW OFFICES
ROSE, SUNDSTROM & BENTLEY, LLP
2548 BLAIRSTONE PINES DRIVE
TALLAHASSEE, FLORIDA 32301

FREDERICK L. ASCHAUER, JR.
CHRIS H. BENTLEY, P.A.
ROBERT C. BRANNAN
DAVID F. CHESTER
F. MARSHALL DETERDING
JOHN R. JENKINS, P.A.
STEVEN T. MINDLIN, P.A.
CHASITY H. O'STEEN
DAREN L. SHIPPY
WILLIAM E. SUNDSTROM, P.A.
DIANE D. TREMOR, P.A.
JOHN L. WHARTON
WAYNE L. SCHIEFELBEIN, OF COUNSEL
ROBERT M. C. ROSE (1924-2006)

(850) 877-6555
FAX (850) 656-4029
www.rsbattorneys.com

REPLY TO CENTRAL FLORIDA OFFICE

CENTRAL FLORIDA OFFICE
SANLANDO CENTER
2180 W. STATE ROAD 434, SUITE 2118
LONGWOOD, FLORIDA 32779
(407) 830-6331
FAX (407) 830-8522

MARTIN S. FRIEDMAN, P.A.
VALERIE L. LORD
BRIAN J. STREET

RECEIVED-FPSC
06 DEC -4 AM 10:09
COMMISSION
CLERK

December 4, 2006

HAND DELIVERY

Ms. Blanco Bayo
Commission Clerk and Administrative Services Director
Florida Public Service Commission
2540 Shumard Oak Boulevard
Tallahassee, FL 32399-0850

RE: Docket No.: 060726-WS; Application of Silver Lake Utilities, Inc., to Operate a Water Utility in Glades and Highlands Counties, Florida, and a Wastewater Utility in Glades County, Florida
Our File No.: 40001.01

Dear Ms. Bayo:

Enclosed for filing in the above-referenced docket is an original and twelve (12) copies of Late Filed Exhibit "G", which consists of three (3) Affidavits of Publication evidencing the Notice of Application has been published in the following counties: Charlotte, Glades, Hendry, Highlands and Okeechobee.

Should you have any questions regarding the enclosed, please do not hesitate to give me a call.

Very truly yours,



MARTIN S. FRIEDMAN
For the Firm

- CMP _____
- COM _____
- CTR _____
- ECR _____
- GCL _____
- OPC MSF/mp
Enclosures
- RCA _____
- SCR cc: Charles P. Lykes, Jr., Executive Vice President (w/o enclosures)
Frederick J. Bennett, Vice President & CFO (w/o enclosures)
- SGA _____ Joe Collins, P.E., Manager of Engineering (w/o enclosures)
- SEC 1
- OTH _____

M:\ALTAMONTE\LYKES BROS (40001)\(.01) ORIGINAL CERT (Silver Lake Utilities)\PSC Clerk 03 (EX G - Aff of Publication).ltr.wpd

DOCUMENT NUMBER-DATE

11100 DEC -4 06

FPSC-COMMISSION CLERK

ORIGINAL

BEFORE THE FLORIDA PUBLIC SERVICE COMMISSION


In re: Application of Silver Lake)
Utilities, Inc., to operate a water utility) DOCKET NO.: 060726-WS
in Glades and Highlands Counties,)
Florida, and a wastewater utility in)
Glades County, Florida)
_____)

NOTICE OF FILING LATE FILED EXHIBIT "G"

Applicant, SILVER LAKE UTILITIES, INC., by and through its undersigned attorneys, hereby gives notice of filing in the above-referenced docket Late Filed Exhibit "G" to its Application which consists of three (3) Affidavits of Publication evidencing the Notice of Application has been published in the following counties: Charlotte, Glades, Hendry, Highlands and Okeechobee.

Respectfully submitted this 4th day of
December, 2006, by:

ROSE, SUNDSTROM & BENTLEY, LLP
2180 W. State Road 434, Suite 2118
Longwood, FL 32779
PHONE: (407) 830-6331
FAX: (407) 830-8522
mfriedman@rsbattorneys.com



MARTIN S. FRIEDMAN
Florida Bar No.: 0199060
For the Firm

THE NEWS-SUN
2227 U.S. 27 SOUTH
Published three (3) times weekly
SEBRING, HIGHLANDS COUNTY, FLORIDA


**STATE OF FLORIDA,
COUNTY OF HIGHLANDS:**

Before the undersigned authority personally appeared Romona Washington, who on oath says that she is Executive Editor of the News-Sun, a tri-weekly newspaper published at Sebring, in Highlands County, Florida; that the attached copy of advertisement, being a Proof of Publication in the matter of:


NOTICE OF APPLICATION FOR ORIGINAL WATER AND
WASTEWATER CERTIFICATES; NOVEMBER 12, 2006
SILVER LAKE UTILITIES, INC.; GLADES/HIGHLANDS COUNTIES

Was published in said newspaper in the issue(s) of
NOVEMBER 12, 2006

Affiant further says that the News-Sun is a newspaper published at Sebring, in Highlands County, Florida, and that the said newspaper has heretofore been continuously published in said County, Florida, Wednesday, Friday and/or Sunday and has been entered as a second class mail matter at the post office Sebring, in said county, Florida, for a period of one year next preceding the first publication of the attached copy of advertisement; and affiant further says that she has neither paid nor promised any person, firm or corporation any discount, rebate, commission or refund of the purchase of securing this advertisement of publication in the said newspaper.


Romona Washington, Executive Editor

Sworn to and subscribed before me
On this 15TH day of NOVEMBER A.D. 2006


Notary Public, State of Florida



Anne Jackson
My Commission DD304257
Expires May 03, 2008

PARCEL #3:

A parcel of land lying in Sections 20, 21, 28 and 29, Township 42 South, Range 29 East, Glades County, Florida, being more particularly described as follows: Commence at the North one-quarter corner of said Section 29 and run N89°59'17"E, along the North line of said Section 29, a distance of 50.00 feet to the East Right-Of-Way line of State Road No. 720 and the Point-Of-Beginning of the parcel of land herein described; Thence N00°11'19"E, along said East Right-Of-Way line of State Road No. 720, a distance of 1010.58 feet to a point on the North line of the South three-eighths (3/8) of the Southeast one-quarter of said Section 20; Thence S89°41'44"E, along said North line of the South three-eighths (3/8) of the Southeast one-quarter of Section 20, a distance of 2610.91 feet to the East line of said Section 20; Thence S89°04'36"E, along North line of the South three-eighths (3/8) of the Southwest one-quarter of said Section 21, a distance of 2119.83 feet to a point that is 1320.00 feet, measured at perpendicular angles, from the North-westerly Right-Of-Way line of State Road No. 29; Thence S37°58'27"W, parallel with and 1320.00 feet from said North-westerly Right-Of-Way line of State Road 29, a distance of 4602.48 feet to the South line of the Northeast quarter of said Section 29; Thence N89°51'24"W, along said South line of the Northeast quarter of said Section 29, a distance of 645.38 feet to the East line of the West one-half of the Southeast one-quarter of said Section 28; Thence S00°29'46"W, along said East line of the West one-half of the Southeast one-quarter of said Section 29, a distance of 2598.21 feet to the North Right-Of-Way line of State Road No. S-731; Thence N89°40'36"W, along said North Right-Of-Way line of State Road No. S-731, a distance of 1243.85 feet to the said East Right-Of-Way line of State Road 720; Thence N00°06'28"E, along said East Right-Of-Way line of State Road 720, a distance of 100.00 feet; Thence S89°40'36"E a distance of 224.69 feet; Thence N00°29'11"E a distance of 311.50 feet; Thence N89°40'36"W a distance of 228.75 feet to the said East Right-Of-Way line of State Road 720; Thence N00°06'28"E, along said East Right-Of-Way line of State Road 720, a distance of 3513.22 feet; Thence S89°56'03"E a distance of 1271.21 feet; Thence N00°31'38"E, a distance of 333.06 feet; Thence continue N00°31'38"E a distance of 666.11 feet; Thence continue N00°31'38"E, a distance of 333.05 feet; Thence S89°59'17"W a distance of 1280.97 feet to the Point-Of-Beginning.

West Glades Elementary School

The Northeast-Quarter of Section 20, and the West-Quarter of the Northwest-Quarter of Section 21, Township 42 South, Range 29 East, Glades County, Florida.

This Parcel being more particularly described as follows: Commencing at the north quarter of said Section 20, said quarter corner being an 80 penny spike located near the center line of the existing 19 foot wide pavement of County Road No. 731; thence S. 89° 15' 49" E. along the north line of said Section 20, a distance of 50.00 feet to an intersection with the easterly Right-of-Way line of said County Road No. 731 and the Point of Beginning of this description; thence continuing S. 89° 15' 49" E along said north line of Section 20, a distance of 2607.22 feet to a lightwood post marking the northeast corner of said Section 20; thence S. 89° 45' 20" E. along the northerly line of said Section 21, a distance of 666.34 feet to the quarter-quarter-quarter corner; thence S. 0° 06' 27" W. along the quarter-quarter-quarter line, a distance of 2660.52 feet to an intersection with the east-west quarter Section line; thence N. 89° 19' 15" W. along said quarter line, a distance of 665.97 feet to a lightwood post marking the quarter corner; thence N. 89° 08' 51" W. along the east-west quarter line of said Section 20, a distance of 185.25 feet to an intersection with the northerly Right-of-Way line of said Polynog Crossover Road; thence N. 35° 02' 55" W. along said northerly Right-of-Way line, a distance of 31.18 feet; thence N. 88° 59' 41" W. continuing along said Right-of-Way line, a distance of 2316.32 feet; thence N. 88° 17' 12" W. a distance of 89.92 feet to an intersection with the said easterly Right-of-Way line of County Road No. 731; thence N. 0° 10' 39" E. along said Right-of-Way line, a distance of 2617.40 feet to the said Point of Beginning of this description.

And the following:

Section 15; The south half lying westerly of SR 29 ROW

Section 16; The south half

Section 21; All lying westerly of SR 29 less the east half of the NW₄ of SW₄ and less SE₄ of SW₄ of NE₄ and less the east half of the NW₄ of SE₄ and less the east₄ of the east half of SW₄ of SE₄ and less the south half of SE₄ of SW₄ of NW₄ and less the south half of SW₄ of SE₄ of NW₄ and less the west half of NE₄ of SW₄

Section 22; all lying westerly of SR 29 ROW

Section 28; The north half lying westerly of SR 29 ROW

For further information about the territory description, contact Martin S. Friedman, Esquire at (407) 630-6331.

Any objections to the Application must be made in writing and filed with the Director, Division of Commission Clerk and Administrative Services, Florida Public Service Commission, 2540 Shumard Oak Boulevard, Tallahassee, Florida 32399-0650, with a copy to Martin S. Friedman, Esquire, Rose, Sundstrom & Bentley, LLP, 2180 W. State Road 434, Suite 2118, Longwood, FL 32779, within 30 days from the date of this Notice. The objection must state the grounds for the objection with particularity.

Silver Lake Utilities, Inc.
106 S. W. County Road 721
Okeechobee, FL 34974

November 12, 2006

D - 1 -

NEWS-PRESS

*Published every morning - Daily and Sunday
Fort Myers, Florida*

Affidavit of Publication

STATE OF FLORIDA
COUNTY OF LEE

Before the undersigned authority, personally appeared

Elisha Wells

who on oath says that he/she is the

Legal Assistant

of the News-Press, a

daily newspaper, published at Fort Myers, in Lee County,
Florida; that the attached copy of advertisement, being a

Notice for Application

In the matter of

For Original Water and Wastewater Certificates

In the court was published in said newspaper in the issues

of
November 10, 2006

Affiant further says that the said News-Press is a paper of
general circulation daily in Lee, Charlotte, Collier, Glades
and Hendry Counties and published at Fort Myers, in said
Lee County, Florida and that said newspaper has
heretofore been continuously published in said Lee
County; Florida, each day, and has been entered as a
second class mail matter at the post office in Fort Myers in
said Lee County, Florida, for a period of one year next
preceding the first publication of the attached copy of the
advertisement; and affiant further says that he/she has
neither paid nor promised any person, firm or corporation
any discount, rebate, commission or refund for the
purpose of securing this advertisement for publication in
the said newspaper.

Sworn to and subscribed before me this

0th day of November 2006 by

Elisha Wells

personally known to me or who has produced

_____ s identification, and who did or did not take an oath.

Notary Public _____

Print Name _____

My commission Expires: _____



NOTICE OF APPLICATION FOR ORIGINAL WATER AND WASTEWATER CERTIFICATES

Notice is hereby given on the 10th day of November, 2006, pursuant to Section 367.045, Florida Statutes, and Section 25-30.030, Florida Administrative Code, of SILVER LAKE UTILITIES, INC.'S Application to Operate a Water and High-Glades and Highlands Counties, Florida and a Wastewater Utility in Glades County, Florida for the following described property in Glades and Highlands Counties, Florida:

HIGHLANDS COUNTY, FLORIDA -

Water

Township 35 South,

Range 31 East

Section 34; All lying

south of the center

line of Istokpoga

Canal

Section 35; All

lying south and east of the

center line of

Istokpoga Canal

Township 35 South,

Range 32 East

Sections 29, 30, 31;

All lying south and

east of the center

line of Istokpoga Ca-

nal

Section 32; All

lying west of Kissimmee

River

Section 34, 35; All ly-

ing south and west of

Kissimmee River

Township 36 South,

Range 31 East

Section 1, 2, 11, 12,

13, 14, 23, 24, 25, 26,

34, 36; All

lying south and west of

the NW 1/4 and

the N of the SW

of the NW

And all of the Unsur-

veyed part of Town-

ship 36 South, Range

31 East lying east of

the waters of Lake

Istokpoga

Township 36 South,

Range 32 East

Section 1, 2; All ly-

ing south and west of

Kissimmee River

Section 3, 4, 5, 6, 7,

8, 9, 10, 11, 12, 13, 14,

15, 16, 17, 18, 19, 20,

21, 22, 23, 24, 25, 26,

27, 28, 29, 30, 31, 32,

33, 34, 35; All

lying south and west of

the NW 1/4 of the

West 1/4 lying south

and west of Canal C-

38

Section 7; The SW

1/4 and the West 1/2

of the NW 1/4

Section 17; The SW

1/4 lying south and

west of the CSX R.R.

ROW

Section 18; The

West 1/2 and the SE

1/4 lying south and

west of the CSX R.R.

ROW

Section 19, 30; All

lying south and west

of the West 1/2 of the

West 1/2 of the CSX R.R.

ROW and the West

1/2 of the East 1/2 of

the West 1/2 lying

south and west of the

CSX R.R. ROW and

the South 1/2 of the

South 1/2 of the SE

1/4 lying south of the

Kissimmee River

Section 29; All lying

south of the

Kissimmee River

Township 37 South,

Range 31 East

Section 5; The

South 1/2

Section 8; All

lying south and west

of the East

1/2

Section 36; The East

1/2

Township 37 South,


Range 31 East

"Serving Southwest Florida Since 1884"

NEWS-PRESS



AFFIDAVIT OF PUBLICATION



Range 32 East
Section 1, 2, 3, 4, 5,
6, 7, 8, 9, 10, 11, 12, 13,
14, 15, 16, 17, 18, 19,
20, 21, 22, 23, 24, 25,
26, 27, 28, 29, 30, 31,
32, 33, 34, 35, 36; All
Township 37 South,
Range 33 East
Section 19; All
Section 30; The
North 1/4
Township 38 South,
Range 31 East
Section 25, 26; All lying
south and west of the
C-40 Canal ROW, less
and except the

West 138' thereof.
Less and except those
lands owned by the South
Florida Water Management
District.

GLADES COUNTY, FLORIDA - Water

Township 38 South,
Range 32 East

Section 1, 2, 3, 4, 5,
6, 7, 8, 9, 10, 11, 12, 13,
14, 15, 16, 17, 18, 19,
20, 21, 22, 23, 24, 25,
26, 27, 28, 29, 30, 31,
32, 33, 34, 35, 36; All

Township 39 South,
Range 31 East

Section 1, 2, 3, 4, 5,
6, 7, 8, 9, 10, 11, 12, 13,
14, 15, 16, 17, 18, 19,
20, 21, 22, 23, 24, 25,
26, 27, 28, 29, 30, 31,
32, 33, 34, 35, 36; All

Township 39 South,
Range 32 East

Section 4, 5, 6, 7, 8,
9, 17, 18, 19, 20, 21, 28,
29, 30, 31, 32, 33; All

Township 40 South,
Range 28 East

Section 1, 2, 3, 4, 5,
6, 7, 8, 9, 10, 11, 12, 13,
14, 15, 16, 17, 18, 19,
20, 21, 22, 23, 24, 25,
26, 27, 28, 29, 30, 31,
32, 33, 34, 35, 36; All

Township 40 South,
Range 29 East

Section 1, 2, 3, 4, 5,
6, 7, 8, 9, 10, 11, 12, 13,
14, 15, 16, 17, 18, 19,
20, 21, 22, 23, 24, 25,
26, 27, 28, 29, 30, 31,
32, 33, 34, 35, 36; All

Section 29; All less
and except the North
3/4 of the West 1/4

Section 30; All less
and except the NW
1/4 of the NW 1/4

Township 40 South,
Range 30 East

Section 1, 2, 3, 7, 8,
9, 10, 11, 12, 13, 14, 15,
16, 17, 18, 19, 20, 21,
22, 23, 24, 25, 26, 27, 28,
29, 30, 31, 32, 33, 34,
35, 36; All

Section 4; The East
1/2 of the East 1/2 of
the NE 1/4 and the
South 1/2 less and
except the North 1/4 of
the NW 1/4 of the SE
1/4

Section 5; The
South 3/4 lying east
of US Hwy. 27 less
and except the East
3/4 of the North 1/2
of the South 1/2 of
the NE 1/4

Township 40 South,
Range 31 East

Section 1, 2, 3, 4, 5,
6, 7, 8, 9, 10, 11, 12, 13,
14, 15, 16, 17, 18, 19,
20, 21, 22, 23, 24, 25,
26, 27, 28, 29, 30, 31,
32, 33, 34, 35, 36; All

Township 40 South,
Range 32 East

Section 5, 6, 7, 8, 17,
18, 19; All

Section 16; The
South 1/2 and the
South 189.42' of the
North 1/2

Section 20; All less
and except the SE 1/4
of the SE 1/4 of the
SE 1/4 and less the
South 3/4 of the SW
1/4 of the SE 1/4

Section 21; The
North 3/4 of the NE
1/4 of the SW 1/4 and
the North 1/2 less
and except the SW
1/4 of the SE 1/4 of
the NE 1/4 and less
the South 1/2 of the
SW 1/4 of the SE
lying SE'ly of the
east ROW line of the
Red Barn Rd.

Section 29; Begin at
the NW corner of
said Section and run
thence N 88° 30' W

Section 29; Begin at the NW corner of said Section and run thence N 89° 32' 28" E 810.47 feet; thence run S 02° 34' 55" W 2119.61 feet; thence run N 78° 29' 58" W 750' MOL to the West line of said Section, thence run N 1/4 along said West line to the point of Beginning.

Section 30; All lying north of the south line of the L-50 Tie Back Levee

Township 41 South, Range 28 East

Section 1, 2, 3, 4, 5, 6, 7, 8, 9, 10, 11, 12, 13, 14, 15, 16, 17, 18, 19, 20, 21, 22, 23, 24, 25, 26, 27, 28, 29, 30, 31, 32, 33, 34, 35, 36; All Township 41 South, Range 29 East

Section 1, 2, 3, 4, 5, 6, 7, 8, 9, 10, 11, 12, 13, 14, 15, 16, 17, 18, 19, 20, 21, 22, 23, 24, 25, 26, 27, 28, 29, 30, 31, 32, 33, 34, 35, 36; All Township 41 South, Range 30 East

Section 1, 2, 3, 4, 5, 6, 7, 8, 9, 10, 11, 12, 13, 14, 15, 16, 17, 18, 19, 20, 21, 22, 23, 24, 25, 26, 27, 28, 29, 30, 31, 32, 33, 34, 35, 36; All Township 41 South, Range 31 East

Section 1, 2, 3, 4, 5, 6, 7, 8, 9, 10, 11, 12, 13, 14, 15, 16, 17, 18, 19, 20, 21, 22, 23, 24, 25, 26, 27, 28, 29, 30, 31, 32, 33, 34, 35, 36; All Township 41 South, Range 32 East

Section 4, 9, 16, 21, 28; All lying West of the 1918 Merriam Meander Line of Lake Okeechobee

Section 3, 6, 7, 8, 17, 18, 19, 20, 29; All

Section 30, 31, 32, 33; All lying north of the north line of the SCFE R.R. ROW

Township 42 South, Range 29 East

Section 1, 2, 3, 4, 5, 6, 7, 8, 9, 10, 11, 12, 13, 14, 15, 16, 17, 18, 19, 20, 21, 22, 23, 30; All less the East 1/2 of the NE 1/4

Section 24; The S 3/4 of the West 1/2 of the West 1/2

Section 26; The North 1/2 less and except the SE 1/4 of the NE 1/4

Section 27; All less and except the South 1/4 of the SW 1/4 and less the South 1/2 of the SE 1/4

Section 28; All less and except the South 1/2 of the SE 1/4

Township 42 South, Range 30 East

Section 1, 2, 3, 4, 5, 6, 7, 8, 9, 10, 11, 12, 17, 18; All

Section 13; All lying north of the SR 78 ROW less and except the SW 1/4 of the NW 1/4

Section 14; The North 1/2

Section 15; All lying north of the SR 78 ROW less and except the East 1/2 of the NE 1/4 of the NE 1/4 and less the West 1/2 of the SW 1/4 of the SW 1/4

Section 16; The West 1/2 of the NE 1/4 of the SW 1/4 and the SE 1/4 and the North 3/4 less and except the NE 1/4 of the SW 1/4 and less the East 1/2 of the NW 1/4 of the SW 1/4

Township 42 South, Range 31 East

Section 4; The North 1/2

Section 5; The North 1/2 and the West 1/2 of the NE 1/4 of the SW 1/4 and the North 3/4 of the NW 1/4 of the SW 1/4 and the South 1/2 of the SW 1/4 of the NW 1/4 of the SW 1/4 and the NW 1/4 of the SW 1/4 of the SW 1/4

Section 6; All

Section 7; The North 1/2 of the NW 1/4

Township 42 South, Range 32 East

Section 4; All lying north of the north line of the SCFE R.R. ROW

Less and except those lands owned by the Board of Trustees of The Internal Improvement Trust Fund of The State of Florida.

GLADES COUNTY, FLORIDA

Wastewater

Township 42 South, Range 29 East

PARCEL #1:

A parcel of land lying within Section 20 and 21, Township 42 South, Range 29 East, Glades County, Florida, being more particularly described as follows: Commence at the South one-quarter corner of said Section 20 and run N89°59'17" E, along the South line of the Southeast one-quarter of said Section 20, a distance of 50.00 feet to the East right-of-way line of State Road 720; Thence N00°11'19" E, along said right-of-way line, a distance of 1010.44 feet to a point on the North line of the South three-eighths (3/8) of the Southeast one-quarter of said Section 20 and the Point of Beginning of the parcel of land herein described; Thence continue N00°11'19" E, along said right-of-way line, a distance of 1653.69 feet to the Southerly right-of-way line for Pollywog Crossover SW; Thence continue N00°11'19" E, along the East right-of-way line of State Road 720, a distance of 30.95 feet; Thence N00°09'44" E, along the East right-of-way line of State Road 720, a distance of 32.20 feet to a point on the Northerly right-of-way line for Pollywog Crossover SW; Thence along said Northerly right-of-way line for Pollywog Crossover SW the following courses, S88°17'12" E, a distance of 99.92 feet; S88°59'41" E, a distance of 2316.32 feet; and S35°02'55" E, a distance of 30.10 feet to a point on the South line of the Northeast one-quarter of said Section 20; Thence S89°10'04" E, a distance of 185.91 feet to the Southeast corner of the Northeast one-quarter of said Section 20; Thence S89°20'09" E, along the South line of the Northwest one-quarter of Section 21 a distance of 665.93 feet; Thence S00°08'18" W, a distance of 449.44 feet to the Northerly right-of-way line of Pollywog Crossover SW; Thence S00°08'18" W, a distance of 66.48 feet to the Southerly right-of-way line of Pollywog Crossover SW; Thence

S89°07'43" E, a distance of 665.78 feet; Thence S89°07'43" E, a distance of 665.78 feet; Thence N00°09'14" E, a distance of 1061.14 feet to the Southerly right-of-way line of Pollywog Crossover SW; Thence N00°09'14" E, a distance of 53.91 feet to the Northerly right-of-way line of Pollywog Crossover SW; Thence along said Northerly right-of-way line of Pollywog Crossover SW the following courses,

N82°22'23" E, a distance of 84.31 feet; N88°14'28" E, a distance of 116.49 feet; and S86°26'58" E, a distance of 394.22 feet to the beginning of a curve to the right; Thence along the arc of the curved right-of-way line, (said curve being curved concave to the Southwest, having a central angle of 86°36'33" and a radius of 130.00 feet, and having a chord length of 178.33 feet and a chord bearing of S43°08'41" E), a distance of 196.51 feet to the end of the curve; Thence S00°09'35" W, along the Easterly right-of-way line of Pollywog Crossover SW, a distance of 58.17 feet; Thence S89°50'06" E, a distance of 205.03 feet; Thence S00°09'54" W, a distance of 226.23 feet; Thence S37°58'27" W, along a line that is parallel with (and 1320.00 feet North-west of, as measured perpendicular to) the Northerly right-of-way line of State Road 29, a distance of 1301.66 feet to a point on the North line of the South three-eighths (3/8) of the Southwest one-quarter of said Section 21; Thence N89°04'36" W, along the North line of the South three-eighths (3/8) of the Southwest one-quarter of said Section 21, a distance of 2119.83 feet to a point on the West line of the Southwest one-quarter of said Section 21; Thence N89°41'44" W, along the North line of the South three-eighths (3/8) of the Southeast one-quarter of said Section 20, a distance of 2610.91 feet to the Point of Beginning.

PARCEL #2:

A parcel of land lying within Sections 15, 16, 17, 21 and 22, Township 42 South, Range 29 East, Glades County, Florida, being more particularly described as follows: Commence at the North one-quarter corner of Section 20, Township 42 South, Range 29 East, and run S89°16'30" E, along the North line of the Northeast one-quarter of said Section 20, a distance of 50.00 feet to a point on the East right-of-way line of State Road 720 and the Point of Beginning of the parcel of land herein described; Thence N00°23'09" E, along said right-of-way line, a distance of 2237.05 feet;

along the South line of the North 435.00 feet of the Southeast one-quarter of said Section 17, a distance of 795.01 feet; Thence N00°23'09" E, along the East line of the West 845.00 feet of the Southeast one-quarter of said Section 17, a distance of 435.00 feet to a point on the North line of the Southeast one-quarter of said Section 17; Thence S89°24'27" E, a distance of 1818.61 feet to the Northeast corner of the Southeast one-quarter of said Section 17 (also being the Northwest corner of the Southwest one-quarter of said Section 16); Thence S89°36'11" E, a distance of 2657.76 feet to the center of said Section 16; Thence S89°28'28" E, a distance of 2661.85 feet to the Northeast corner of the Southeast one-quarter of said Section 16 (also being the Northwest corner of the Southwest one-quarter of said Section 15); Thence S87°03'37" E, a distance of 2647.46 feet to the center of said Section 15; Thence S87°03'37" E, along the North line of the Southeast one-quarter of said Section 15, a distance of 1100.14 feet to a point on the Northwesterly right-of-way line of State Road 29; Thence S37°58'27" W, along said Northwesterly right-of-way line, a distance of 1669.60 feet to a point that is 1280.00 feet North of (as measured perpendicular to) the South line of said Section 15; Thence N87°13'21" W, along a line that is 1280.00 feet North of (as measured perpendicular to) the South line of said Section 15, a distance of 14.49 feet; Thence N87°11'20" W, along a line that is 1280.00 feet North of (as measured perpendicular to) the South line of said Section 15, a distance of 59.81 feet to a point on the East line of the Southwest one-quarter of said Section 15; Thence N87°11'20" W, along a line that is 1280.00 feet North of (as measured perpendicular to) the South line of said Section 15, a distance of 1540.35 feet to a point that is 1320.00 feet Northwest of (as measured perpendicular to) the Northwesterly right-of-way line of State Road 29; Thence S37°58'27" W, along a line that is parallel with (and 1320.00 feet Northwest of, as measured perpendicular to) the Northwesterly right-of-way line of State Road 29, a distance of 1565.72 feet to a point on the South line of the Southwest one-quarter of said Section 15; Thence continue S37°58'27" W, a distance of 249.39 feet to a point on the East line of the Northeast one-quarter of said Section 21; Thence continue S37°58'27" W, a distance of 2288.71 feet a distance of 1162.10 feet; Thence S00°09'27" W, a distance of 334.56 feet; Thence N89°23'56" W, a distance of 99.41 feet to a point on the East

one-quarter of said Section 21; Thence N89°23'29" W, a distance of 1997.94 feet to a point on the East line of the West one-quarter of the North-west one-quarter of said Section 21; Thence N00°07'39" E, along the East line of the West one-quarter of the Northwest one-quarter of said Section 21 a distance of 2327.66 feet to the Northeast corner of the West one-quarter of the Northwest one-quarter of said Section 21; Thence N89°46'54" W, a distance of 666.32 feet to the Northeast corner of Section 20, Township 42 South, Range 29 East; Thence N89°16'30" W, along the South line of the Southeast one-quarter of said Section 17 and the North line of said Official Records Book 216, Page 879, a distance of 2607.31 feet to the Point of Beginning.

PARCEL #3:

A parcel of land lying in Sections 20, 21, 28 and 29, Township 42 South, Range 29 East, Glades County, Florida, being more particularly described as follows: Commence at the North one-quarter corner of said Section 29 and run N89°59'17" E, along the North line of said Section 29, a distance of 50.00 feet to the East Right-Of-Way line of State Road No. 720 and the Point-Of-Beginning of the parcel of land herein described; Thence N00°11'19" E, along said East Right-Of-Way line of State Road No. 720, a distance of 1010.58 feet to a point on the North line of the South three-eighths (3/8) of the Southeast one-quarter of said Section 20; Thence S89°41'44" E, along said North line of the South three-eighths (3/8) of the Southeast one-quarter of Section 20, a distance of 2610.91 feet to the East line of said Section 20; Thence S89°04'36" E, along North line of the South three-eighths (3/8) of the Southwest one-quarter of said Section 21, a distance of 2119.83 feet to a point that is 1320.00 feet, measured at perpendicular angles, from the Northwesterly Right-Of-Way of State Road No. 29; Thence S37°58'27" W, parallel with and 1320.00 feet from said Northwesterly Right-Of-Way line of State Road 29, a distance of 4602.48 feet to the South line of the Northeast quarter of said Section 29; Thence N89°51'24" W, along said South line of the Northeast quarter of said Section 29, a distance of 645.38 feet to the East line of the West one-half of the Southeast one-quarter of said Section 29; Thence N89°51'24" W, along said South line of the Northeast quarter of said Section 29, a distance of 2598.21 feet to the North Right-Of-Way line of State Road No. S-731; Thence N89°40'36" W, along said North Right-Of-Way line of State

Road No. S-731, a distance of 1243.85 feet to the said East Right-Of-Way line of State Road 720; Thence N00°06'28" E, along said East Right-Of-Way line of State Road 720, a distance of 100.00 feet; Thence S89°40'36" E, a distance of 224.69 feet; Thence N00°29'11" E, a distance of 311.50 feet; Thence N89°40'36" W, a distance of 226.75 feet to the said East Right-Of-Way line of State Road 720; Thence N00°06'28" E, along said East Right-Of-Way line of State Road 720, a distance of 3513.22 feet; Thence S89°56'03" E, a distance of 1271.21 feet; Thence N00°31'38" E, a distance of 333.06 feet; Thence continue N00°31'38" E, a distance of 666.11 feet; Thence N00°31'38" E, a distance of 333.05 feet; Thence S89°59'17" W, a distance of 1280.97 feet to the Point-Of-Beginning.

West Glades Elementary School

The Northeast-Quarter of Section 20, and the West-Quarter of the Northwest-Quarter of Section 21, Township 42 South, Range 29 East, Glades County, Florida.

This Parcel being more particularly described as follows: Commencing at the north quarter of said Section 20, said quarter corner being an 80 penny spike located near the center line of the existing 19 foot wide pavement of County Road No. 731; thence S. 89°15'49" E, along the north line of said Section 20, a distance of 50.00 feet to an intersection with the easterly Right-Of-Way line of said County Road No. 731 and the Point of Beginning of this description; thence continuing S. 89°15'49" E, along said north line of Section 20, a distance of 2607.22 feet to a lightwood post marking the northeast corner of said Section 20; thence S. 89°45'20" E, along the northerly line of said Section 21, a distance of 666.34 feet to the quarter-quarter corner; thence S. 0°06'27" W, along the quarter-quarter line, a distance of 2660.52 feet to an intersection with the east-west quarter Section line; thence N. 89°19'15" W, along said quarter line, a distance of 665.97 feet to a lightwood post marking the quarter corner; thence N. 89°08'51" W, along the east-west quarter line of said Section 20, a distance of 185.25 feet to an intersection with the northerly Right-Of-Way line of said Pollywog Crossover Road; thence N. 35°02'55" W, along said northerly Right-Of-Way line, a distance of 311.8 feet; thence N. 88°59'41" W, continuing along said Right-Of-Way line, a distance of 2316.32 feet; thence N. 88°17'12" W, a distance of 89.92 feet to an intersection with the said easterly

Right-of-Way line of County Road No. 731; thence N. 0°10'39" E. along said Right-of-Way line, a distance of 2617.40 feet to the said Point of Beginning of this description.

And the following:

Section 15; The south half lying westerly of SR 29 ROW

Section 16; The south half

Section 21; All lying westerly of SR 29 less

the east half of the NW 1/4 of SW 1/4

and less SE 1/4 of SW 1/4 of NE 1/4 and less

the east half of the NW 1/4 of SE 1/4 and

less the east 3/4 of the east half of SW

1/4 of SE 1/4 and less the south half of SE

1/4 of SW 1/4 of NW 1/4 and less the south

half of SW 1/4 of SE 1/4 of NW 1/4 and

less the west half of NE 1/4 of SW 1/4

Section 22; all lying westerly of SR 29

ROW

Section 28; The north half lying westerly of SR 29 ROW

For further information about the territory description,

contact Martin S. Friedman, Esquire at

(407) 830-4331.

Any objections to the Application must be made in writing

and filed with the Director, Division of

Commission, Clerk and Administrative

Services, Florida Public Service Commission,

2540 Shumard Oak Boulevard,

Tallahassee, Florida 32399-0850,

with a copy to Martin S. Friedman, Esquire,

Rose & Sundstrom

Bentley, LLP, 2180 W. State Road 434, Suite

2118, Longwood, FL 32779, within 30 days

from the date of this Notice. The objection must state the

grounds for the objection with particularity.

Silver Lake Utilities, Inc.

106 S. W. County Road 721

Okeechobee, FL 34974

Nov 10 No. 1122861