

**ORIGINAL**

**RUTLEDGE, ECENIA, PURNELL & HOFFMAN**

PROFESSIONAL ASSOCIATION  
ATTORNEYS AND COUNSELORS AT LAW

STEPHEN A. ECENIA  
RICHARD M. ELLIS  
KENNETH A. HOFFMAN  
MARTIN P. McDONNELL  
J. STEPHEN MENTON

POST OFFICE BOX 551, 32302-0551  
215 SOUTH MONROE STREET, SUITE 420  
TALLAHASSEE, FLORIDA 32301-1841

TELEPHONE (850) 681-6788  
TELECOPIER (850) 681-6515

R. DAVID PRESCOTT  
HAROLD F. X. PURNELL  
MARSHA E. RULE  
GARY R. RUTLEDGE  
MAGGIE M. SCHULTZ

GOVERNMENTAL CONSULTANTS  
JONATHAN M. COSTELLO  
MARGARET A. MENDUNI

June 21, 2007

Ms. Ann Cole, Director  
Commission Clerk and Administrative Services  
Florida Public Service Commission  
2540 Shumard Oak Boulevard  
Betty Easley Conference Center  
Room 110  
Tallahassee, FL 32399-0850

**HAND DELIVERY**

RECEIVED-PPSC  
07 JUN 21 PM 2:20  
COMMISSION CLERK  
R.V.N.

Re: Docket No. 070361-WU; Application of Aqua Utilities Florida, Inc. for Amendment of Certificate No. 106-W to extend water service to include certain territory in Lake County adjacent to Silver Lakes Estates water system, and for approval of special developer's agreement


Dear Ms. Cole:

Enclosed for filing in the above-referenced matter are the original and fifteen copies of the Notice of Filing the Affidavit of Publication.

Please acknowledge receipt of these documents by stamping the extra copy of this letter "filed" and returning the copy to me.

Thank you for your assistance with this filing.

Sincerely,

  
Kenneth A. Hoffman

KAH/rl

Enclosure

cc: Kathy L. Pape, Esq.  
Mr. Carl Smith

F:\USERS\ROXANNE\aquautilities\Cole.silverlakesltr.wpd

DOCUMENT NUMBER-DATE

04994 JUN 21 07

FPSC-COMMISSION CLERK

ORIGINAL

BEFORE THE FLORIDA PUBLIC SERVICE COMMISSION

In re: Application by Aqua Utilities )  
Florida, Inc. for Amendment of )  
Water Certificate in Lake County, )  
Florida. )  
\_\_\_\_\_ )

Docket No. 070361-WU

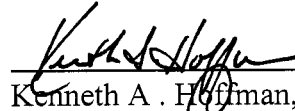
Filed: June 21, 2007

RECEIVED-FPSC  
07 JUN 21 PM 2:21  
COMMISSION  
CLERK

NOTICE OF FILING LATE FILED EXHIBIT "H"

Applicant, Aqua Utilities Florida, Inc., by and through its undersigned attorneys, hereby notices filing in the above-referenced docket Late Filed Exhibit "H" to its Application, which is the Affidavit of Publication.

Respectfully submitted this 21<sup>st</sup> day of June, 2007.

  
\_\_\_\_\_  
Kenneth A. Hoffman, Esquire  
Rutledge, Eceña, Purnell & Hoffman, P.A.  
P.O. Box 551  
Tallahassee, Florida 32302 -0551  
(850) 681- 6788 (Telephone)  
(850 ) 681 - 6515 (Facsimile)

DOCUMENT NUMBER-DATE

04994 JUN 21 07

FPSC-COMMISSION CLERK

# Affidavit of Publication

# The Daily Commercial

Leesburg, Lake County, Florida

Case No. \_\_\_\_\_

STATE OF FLORIDA  
COUNTY OF LAKE

Before the undersigned authority personally appeared Alan Ferguson who on oath says that he is the Advertising Director of The Daily Commercial, a daily newspaper published at Leesburg in Lake County, Florida, that the attached copy of advertisement, being

00018074

in the matter of Application for  
Amendment

in the \_\_\_\_\_ Court,

was inserted in said newspaper in the issues of \_\_\_\_\_

June 10, 2007

Affiant further says that the said Daily Commercial is a newspaper published in said Leesburg, in said Lake County, Florida, and that the said newspaper has heretofore been continuously published in said Lake County, Florida each day and has been entered as second class matter at the post office in Leesburg in said Lake County, Florida, for a period of one year preceding the first publication of the attached copy of advertisement; and affiant further says that he has neither paid nor promised any person, firm or corporation any discount, rebate, commission or refund for the purpose of securing this advertisement for publication in said newspaper.

Signed [Signature]  
Alan Ferguson, Advertising Director

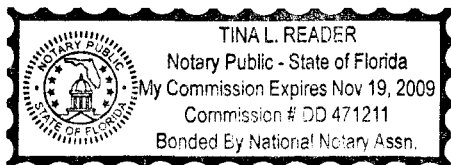
Sworn to and subscribed before me this 12 day of

June, 2007, by Alan Ferguson,

Advertising Director, who is personally known to me.

(Seal)

[Signature]  
Tina L. Reader, Notary Public



## Attach Notice Here

### NOTICE OF APPLICATION FOR AMENDMENT TO WATER CERTIFICATE

Notice is hereby given on the 6th day of June, 2007, pursuant to Section 367.045, Florida Statutes, and Section 25-30.030, Florida Administrative Code, of the Application of Aqua Utilities Florida, Inc., 1100 Thomas Avenue, Leesburg, Florida 34748, of its intent to apply to the Florida Public Service Commission to extend its service area to provide water service to the property described below in Lake County, Florida:

The part of Sections 10, 11, 14 and 15, Township 19 South, Range 25 East, Lake County, Florida, being described as follows:

Commencing at the Northeast corner of said Section 15, same being the northwest corner of said Section 14; run thence S. 00°05'20" E. along a line dividing said Sections 14 and 15, a distance of 162.64 feet to the Northwest corner of Lot 1, Golfview as shown on the plat thereof recorded in Plat Book 16, page 49, Public Records of Lake County, Florida, said point being the point of beginning; from said point of beginning, continue S. 00°05'20" E. along the aforementioned line dividing Sections 14 and 15, a distance of 2,472.56 feet to a point that is N. 00°05'20"W. and 30.00 feet from the East 1/4 corner of said Section 15; thence N. 89°53'59" W., 654.09 feet; thence N. 26°09'57" W., 153.20 feet; thence S. 89°42'35" W., 309.34 feet to a point on the East line of Resubdivision of Silver Lake Estates as shown on the plat thereof recorded in Plat Book 10, Page 66, Public Records of Lake County, Florida; thence along said Easterly line the following 4 courses and distances; N. 01°53'01" E., 183.50 feet; thence N. 03°40'15" W., 321.34 feet; thence N. 22°47'02" W., 23.59 feet; thence N. 22°56'41" W., 347.06 feet to the South line of Lot 24 Resubdivision of Silver Lakes Estates thence S. 69°35'45" W., along said South line 559.16 feet to the waters edge of Silver Lake; thence N. 21°35'18" W., along the waters edge of Silver Lake 466.09 feet to the North line

of Lot 20, of said Resubdivision of Silver Lakes Estates; thence N. 58°43'22" E., along said North line 528.99 feet; thence N. 00°28'24" W., 473.69 feet to the Southeast corner of Lot 17, Greenview as shown on the plat thereof recorded in Plat Book 23, Page 43, Public Records of Lake County, Florida; thence N. 00°01'05" E., along said East line 171.79 feet; thence N. 89°51'04" E., 170.02 feet to a point of curvature of a curve concave southerly having a radius of 50.00 feet, a central angle of 35°52'07" and a chord length of 30.79 feet; thence along the arc of said curve an arc length of 31.30 feet to the West line of Lot 16 of said Greenview; thence S. 00°17'27" E., 162.18 feet; thence S 00°06'35" W., 29.81 feet to the South line of said Greenview; thence N. 89°53'41" E., 470.21 feet to the Southeast corner of Lot 13 of said Greenview; thence N. 28°00'00" W., along the Easterly line of said Lot 13, a distance of 14.05 feet; thence N. 76°47'41" E., a distance of 84.94 feet to the Southeast line of Lot 12 of said Greenview; thence N. 26°02'45" E., along said Southeast line 49.95 feet to the East line of said Greenview; thence N. 00°03'57" W., along said East line 573.83 feet to the North line of said Greenview; thence S 89°48'44" W., along said North line 632.53 feet to the West line of the Southeast 1/4 of the Southeast 1/4 of Section 10, Township 19 South, Range 25 East; thence N. 00°04'09" W., along said West line 590.69 feet; thence N. 20°57'20" E., 591.56 feet to a point on the South line of Lot 31, Golfview, as shown on the plat thereof, recorded in Plat Book 16, page 49, Public

Records of Lake County, Florida; thence along the Southerly line of Lots 22-31 the following 5 courses and distances; S. 89°59'12" E., 87.38 feet; thence N. 00°15'10" W., 25.00 feet; thence N. 89°54'21" E., 100.08 feet; thence S. 00°04'05" W., 25.09 feet; thence N. 89°55'29" E., 803.38 feet to the Southwest corner of Lot 21 of said Golfview; thence S. 45°07'58" E., along the Southwesterly line of Lots 14-21 553.10 feet to a point on the West line of Lot 14 of said Golfview; thence S. 00°09'49" E., along the West line of Lots 5-14 of said Golfview 869.91 feet; to the Northeast corner of Lot 4 of said Golfview; thence S. 89°47'13" W., along the North line of Lots 1-4 297.80 feet to the Northwest corner of said Lot 4 and the Point of Beginning.

Any objections to the Application must be made in writing and filed with the Commission Clerk, Office of Commission Clerk, Florida Public Service Commission, 2540 Shumard Oak Boulevard, Tallahassee, Florida 32399-0850, with a copy to Kenneth A. Hoffman, Esq., Rutledge, Ecenia, Purnell & Hoffman, P.A., P.O. Box 551, Tallahassee, Florida 32302, within 30 days from the date of this Notice. The objection must state the grounds for the objection with particularity.

Aqua Utilities Florida, Inc.  
1100 Thomas Avenue  
Leesburg, Florida 34748

Ad No.: 00018074  
June 10, 2007

LATE-FILED EXHIBIT "H"