

LAW OFFICES
ROSE, SUNDBSTROM & BENTLEY, LLP
2548 BLAIRSTONE PINES DRIVE
TALLAHASSEE, FLORIDA 32301

ORIGINAL

FREDERICK L. ASCHAUER, JR.
CHRIS H. BENTLEY, P.A.
ROBERT C. BRANNAN
DAVID F. CHESTER
F. MARSHALL DETERDING
JOHN R. JENKINS, P.A.
STEVEN T. MINDLIN, P.A.
CHASITY H. O'STEEN
DAREN L. SHIPPY
WILLIAM E. SUNDBSTROM, P.A.
DIANE D. TREMOR, P.A.
JOHN L. WHARTON
WAYNE L. SCHIEFELBEIN, OF COUNSEL
ROBERT M. C. ROSE (1924-2006)

(850) 877-6555
FAX (850) 656-4029
www.rsbatorneys.com

CENTRAL FLORIDA OFFICE
SANLANDO CENTER
2180 W. STATE ROAD 434, SUITE 2118
LONGWOOD, FLORIDA 32779
(407) 830-6331
FAX (407) 830-8522

REPLY TO CENTRAL FLORIDA OFFICE

June 25, 2007

MARTIN S. FRIEDMAN, P.A.
VALERIE L. LORD
BRIAN J. STREET

VIA HAND DELIVERY

Ann Cole, Commission Clerk
Office of Commission Clerk
Florida Public Service Commission
2540 Shumard Oak Boulevard
Tallahassee, FL 32399

Check received with filing and forwarded
to Fiscal for deposit. Fiscal to forward
deposit information to Records.

Initials of person who forwarded check

RECEIVED-FPSC
07 JUN 25 PM 12:12
COMMISSION CLERK

RE: Docket No. 070324-WU; Application of Utilities, Inc. of Florida for Amendment to Certificate No. 040-W to Extend Water Service in Orange County, Florida (Davis Shores and Crescent Heights Systems)
Our File No. 30057.143

Dear Ms. Cole:

CMP _____ Enclosed for filing in the above-referenced docket are the original and twelve (12) copies
COM _____ of Utilities, Inc. of Florida's Application for Amendment to Certificate No. 040-W to Extend Water
CTR _____ Service in Orange County, Florida, along with this firm's check in the amount of \$100.00 to cover
ECR _____ the filing fee.

GCL 2 Should you have any questions regarding this filing, please do not hesitate to contact me.

OPC 1

RCA _____

SCR _____

SGA _____

SEC _____

MSF/mp
OTH Enclosures

NONNYE

cc: Mr. Richard Redemann, Division of Economic Regulation (w/enclosure - via hand delivery)
Steven M. Lubertozzi, Chief Regulatory Officer (w/enclosure)
John Hoy, Regional Vice President for Operations (w/o enclosure)
Patrick C. Flynn, Regional Director (w/enclosure)

Very truly yours,

MARTIN S. FRIEDMAN
For the Firm

BEFORE THE FLORIDA PUBLIC SERVICE COMMISSION

ORIGINAL

IN RE: Application of
UTILITIES, INC. OF FLORIDA
for amendment to water certificates
in Orange County, Florida (Crescent
Heights & Davis Shores Systems)

Docket No. 070324-WU

APPLICATION FOR AMENDMENT TO
CERTIFICATE OF AUTHORIZATION

UTILITIES INC. OF FLORIDA ("Applicant"), by and through its undersigned attorneys, and pursuant to Section 367.045(2), Florida Statutes, and Rule 25-30.036, Florida Administrative Code, files this Application for Amendment of Certificate No. 40-W to extend its water service area to include the land more fully described in Exhibit "A" ("Extension Area"), in Orange County, and in support thereof states:

GENERAL INFORMATION

1. The exact name of the Applicant and the address of its principal business offices are:

Utilities, Inc. of Florida
200 Weathersfield Avenue
Altamonte Springs, Florida 32714

and

c/o Utilities, Inc.
2335 Sanders Road
Northbrook, IL 60062

2. The names and address of the persons authorized to receive notices and

DOCUMENT NUMBER-DATE

05039 JUN 25 8

FPSC-COMMISSION CLERK

communications in respect to this application are:

Martin S. Friedman, Esquire
Rose, Sundstrom & Bentley, LLP
2180 W. State Road 434, Suite 2118
Longwood, FL 32779
(407)830-6331
(407)830-8522 fax
mfriedman@rsbattorneys.com

3. The Applicant is making this Application because the Applicant has been requested to provide, and is currently providing, water service to the Extension Area. The Extension Area is adjacent to the Applicant's existing certificated water service area.

4. The approval of this Application is in the public interest because there (a) is a need for water service to the Extension Area; (b) the Applicant has been providing water service to the Extension Area; (c) it is in the public interest for the Applicant, as the utility whose certificated water service area adjoins the Extension Area, to continue to provide such service; and (d) the approval of the Application to amend the Applicant's water certificate to include the Extension Area within its certificated water service area will not interrupt, curtail or otherwise affect the provision of water service to existing customers.

5. The statement required by Rule 25-30.036(2), Florida Administrative Code, is attached hereto.

INFORMATION REQUIRED BY
RULE 25-30.036(3), FLORIDA ADMINISTRATIVE CODE

- (a) The Applicant's complete name and address is as shown above.
- (b) The Applicant is an established water and wastewater utility which has been providing service for many years. It has both the financial and technical

ability to render reasonably sufficient, adequate and efficient service. A copy of the financial sections of the Applicant's most recent Annual Report filed with the Commission is attached hereto as Exhibit "B". With respect to the Applicant's technical ability, attached as Exhibit "C" is a schedule listing the operators and their license numbers. There are no outstanding Consent Orders or Notices of Violation from DEP.

- (c) To the best of Applicant's knowledge, the provision by the Applicant of water service to the Extension Area is consistent with the water and wastewater sections of the Orange County Comprehensive Plan at the time this Application is filed, as approved by the Department of Community Affairs.
- (d) Not applicable. (*Exhibit "D"*)
- (e) A description of the Extension Area is attached as Exhibit "A".
- (f) A copy of the detailed system map showing the proposed lines, treatment facilities, and the territory proposed to be served is attached hereto as Exhibit "E".
- (g) N/A
- (h) N/A
- (i) A copy of the official county tax assessment map or other map showing township, range and section, is attached hereto as Exhibit "E".
- (j) The existing lines and treatment facilities currently serving the Applicant's existing certificated water service area have sufficient capacity to serve the Extension Area. The Applicant has been providing water service to nine water

customers in the Extension Area. The Applicant's current water system serving the existing certificated water service area and the Extension Area has sufficient capacity to serve these customers.

- (k) N/A
- (l) N/A
- (m) The Applicant has been providing water service to nine water customers in the Extension Area.
- (n) The inclusion of the Extension Area within the Applicant's certificated water service area will not have any impact on the Applicant's rates or service availability charges.
- (o) The original and two copies of the tariff sheets reflecting the Extension Area are attached hereto as Exhibit "F".
- (p) The Applicant has not been able to locate the original certificate and requests a replacement certificate.
- (q) Rates for the Applicant are the subject of an Application to Increase Rates which is currently before this Commission. The Applicant's rates and charges were last established by the Commission in Order No. PSC-03-1440-FOF-WS, dated December 22, 2003.
- (r) Attached hereto as Exhibit "G" is an Affidavit that the Applicant has on file with the PSC a tariff and current annual report.

REQUIRED NOTICES

1. Exhibit "H" attached hereto is an affidavit that the notice of actual application

was given in accordance with Section 367.045(1)(a), Florida Statutes, and Rule 25-30.030, Florida Administrative Code, by regular mail to the following:

- (a) the governing body of the municipality, county or counties in which the system or territory to be served is located;
- (b) the privately owned water and wastewater utility that holds a certificate granted by the Public Service Commission and that is located within the county in which the utility or the territory proposed to be served is located;
- (c) if any portion of the proposed territory is within one mile of a county boundary, the utility shall notice the privately owned utilities located in the bordering counties and holding a certificate granted by the Commission;
- (d) the regional planning council;
- (e) the Office of Public Counsel;
- (f) the Public Service Commission's Director of Records and Reporting;
- (g) the appropriate regional office of the Department of Environmental Protection; and
- (h) the appropriate water management district;

Copies of the Notice and a list of entities noticed shall accompany the affidavit.

2. Exhibit "I" attached hereto is an affidavit that notice of actual application was given in accordance with Rule 25-30.030, Florida Administrative Code, by regular mail or personal delivery to each property owner in the Extension Area.

3. Exhibit "J" attached hereto is an affidavit that the notice of application was published once a week in a newspaper of general circulation in the territory in accordance

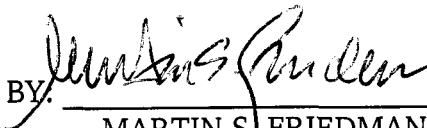
with Rule 25-30.030, Florida Administrative Code. A copy of the proof of publication will accompany the affidavit.

FILING FEE

The number of ERCs in the Extension Area is 9 ERCs. Pursuant to Rule 25-30.020, Florida Administrative Code, the appropriate filing fee is \$100.00. A check for the amount of the filing fee is included with this Application.

Respectfully submitted on this 25th day of June, 2007, by:

ROSE, SUNDSTROM & BENTLEY, LLP
2180 W. State Road 434, Suite 2118
Longwood, Florida 32779
Telephone: (407) 830-6331
Facsimile: (407) 830-8522

BY: 

MARTIN S. FRIEDMAN
For the Firm

STATEMENT REQUIRED UNDER RULE 25-30.036,
FLORIDA ADMINISTRATIVE CODE

STATE OF FLORIDA

COUNTY OF SEMINOLE

BEFORE ME, the undersigned authority, authorized to administer oaths and take acknowledgments, personally appeared PATRICK C. FLYNN, who, after being duly sworn on oath, did depose on oath and say that he is the REGIONAL DIRECTOR for Utilities, Inc. of Florida (*Utility*), and that he is authorized to make the following statements on behalf of the Utility:

1. The proposed new territory includes a maximum of 25 equivalent residential connections;
2. Upon investigation, and to the best of his knowledge, there is no other utility in the area of the proposed new territory that is willing and capable of providing reasonably adequate service to the proposed new territory and the persons or businesses requesting water and/or wastewater service have demonstrated to the Utility that service is necessary because service is otherwise not available.

FURTHER AFFIANT SAYETH NAUGHT.

Patrick C. Flynn

PATRICK C. FLYNN, REGIONAL DIRECTOR
(Print Name and Title)

Sworn to and subscribed before me this 18TH day of MAY, 2007, by Patrick C. Flynn, who is personally known to me.

Wanda L. Copley

Print Name Wanda L. Copley
NOTARY PUBLIC

My Commission Expires: 11/27/2010

WANDA L. COPLEY
NOTARY PUBLIC - STATE OF FLORIDA
COMMISSION # DD617705
EXPIRES 11/27/2010
BONDED THRU 1-888-NOTARY1

EXHIBIT "A"
EXTENSION AREA

TO BE ADDED TO WATER CERTIFICATE:

DAVIS SHORES

Township 23 South, Range 28 East

Section 8

Commence from the Southwest corner of the Northeast $\frac{1}{4}$ of Section 8 and run due North 166.5 feet to the Point of Beginning; thence run North $72^{\circ}33'46''$ East a distance of 345.8 feet to a point located on the shoreline of Lake Down; thence run Northwesterly along the meandering shoreline of said lake to a point located 654.1 feet due North of the Southwest corner of the Northeast $\frac{1}{4}$ of Section 8; thence run 487.6 feet due South to the Point of Beginning.

CRESCENT HEIGHTS

Township 22 South, Range 28 East

Section 25

From a Point of Beginning located at the Southwest corner of the Northwest $\frac{1}{4}$ of the Northeast $\frac{1}{4}$ of Section 25 run North $0^{\circ}15'2''$ East a distance of 96.8 feet; thence run North $88^{\circ}37'40''$ East a distance of 627.7 feet; thence run South $0^{\circ}1'49''$ East a distance of 100 feet; thence run South $88^{\circ}55'39''$ West a distance of 628.1 feet to a point located on the Southwest corner of the Northwest $\frac{1}{4}$ of the Northeast $\frac{1}{4}$ of Section 25, also being the Point of Beginning.

EXHIBIT "B"

(FINANCIAL INFORMATION)

FINANCIAL SECTION

**COMPARATIVE BALANCE SHEET
ASSETS AND OTHER DEBITS**

ACCT. NO. (a)	ACCOUNT NAME (b)	REF. PAGE (c)	PREVIOUS YEAR (d)	CURRENT YEAR (e)
UTILITY PLANT				
101-106	Utility Plant	F-7	\$ 13,106,163	\$ 12,924,839
108-110	Less: Accumulated Depreciation and Amortization	F-8	4,441,198	3,473,595
Net Plant			\$ 8,664,965	\$ 9,451,244
114-115	Utility Plant Acquisition adjustment (Net)	F-7	431,505	431,505
116 *	Other Utility Plant Adjustments			
Total Net Utility Plant			\$ 9,096,470	\$ 9,882,749
OTHER PROPERTY AND INVESTMENTS				
121	Nonutility Property	F-9	\$ _____	\$ _____
122	Less: Accumulated Depreciation and Amortization			
Net Nonutility Property			\$ _____	\$ _____
123	Investment In Associated Companies	F-10	_____	_____
124	Utility Investments	F-10	_____	_____
125	Other Investments	F-10	_____	_____
126-127	Special Funds	F-10	_____	_____
Total Other Property & Investments			\$ _____	\$ _____
CURRENT AND ACCRUED ASSETS				
131	Cash		\$ 2,256,339	\$ 296,690
132	Special Deposits	F-9	3,490	3,600
133	Other Special Deposits	F-9	_____	_____
134	Working Funds		_____	_____
135	Temporary Cash Investments		_____	_____
141-144	Accounts and Notes Receivable, Less Accumulated Provision for Uncollectible Accounts	F-11	365,379	380,722
145	Accounts Receivable from Associated Companies	F-12	_____	_____
146	Notes Receivable from Associated Companies	F-12	_____	_____
151-153	Material and Supplies		_____	_____
161	Stores Expense		_____	_____
162	Prepayments		8,922	3,513
171	Accrued Interest and Dividends Receivable		_____	_____
172 *	Rents Receivable		_____	_____
173 *	Accrued Utility Revenues		_____	_____
174	Misc. Current and Accrued Assets	F-12	3,623	3,623
Total Current and Accrued Assets			\$ 2,637,753	\$ 688,148

* Not Applicable for Class B Utilities

**COMPARATIVE BALANCE SHEET
ASSETS AND OTHER DEBITS**

ACCT. NO. (a)	ACCOUNT NAME (b)	REF. PAGE (c)	PREVIOUS YEAR (d)	CURRENT YEAR (e)
	DEFERRED DEBITS			
181	Unamortized Debt Discount & Expense	F-13	\$ _____	\$ _____
182	Extraordinary Property Losses	F-13	_____	_____
183	Preliminary Survey & Investigation Charges		_____	_____
184	Clearing Accounts		_____	_____
185 *	Temporary Facilities		_____	_____
186	Misc. Deferred Debits	F-14	521,532	393,335
187 *	Research & Development Expenditures		_____	_____
190	Accumulated Deferred Income Taxes		13,388	28,128
			_____	_____
	Total Deferred Debits		\$ 534,920	\$ 421,463
	TOTAL ASSETS AND OTHER DEBITS		\$ 12,269,143	\$ 10,992,360

* Not Applicable for Class B Utilities

NOTES TO THE BALANCE SHEET

The space below is provided for important notes regarding the balance sheet.

**COMPARATIVE BALANCE SHEET
EQUITY CAPITAL AND LIABILITIES**

ACCT. NO. (a)	ACCOUNT NAME (b)	REF. PAGE (c)	PREVIOUS YEAR (d)	CURRENT YEAR (e)
EQUITY CAPITAL				
201	Common Stock Issued	F-15	\$ 200,000	\$ 200,000
204	Preferred Stock Issued	F-15		
202,205 *	Capital Stock Subscribed			
203,206 *	Capital Stock Liability for Conversion			
207 *	Premium on Capital Stock			
209 *	Reduction in Par or Stated Value of Capital Stock			
210 *	Gain on Resale or Cancellation of Reacquired Capital Stock			
211	Other Paid - In Capital		5,434,763	6,322,411
212	Discount On Capital Stock			
213	Capital Stock Expense			
214-215	Retained Earnings	F-16	972,437	1,159,315
216	Reacquired Capital Stock			
218	Proprietary Capital (Proprietorship and Partnership Only)			
Total Equity Capital			\$ 6,607,200	\$ 7,681,726
LONG TERM DEBT				
221	Bonds	F-15		
222 *	Reacquired Bonds			
223	Advances from Associated Companies	F-17		
224	Other Long Term Debt	F-17		
Total Long Term Debt			\$ -	\$ -
CURRENT AND ACCRUED LIABILITIES				
231	Accounts Payable		157,639	204,147
232	Notes Payable	F-18		
233	Accounts Payable to Associated Companies	F-18	2,971,819	748,953
234	Notes Payable to Associated Companies	F-18		
235	Customer Deposits		83,740	84,690
236	Accrued Taxes	W/S-3	65,741	67,088
237	Accrued Interest	F-19	(3,948)	(3,929)
238	Accrued Dividends			
239	Matured Long Term Debt			
240	Matured Interest			
241	Miscellaneous Current & Accrued Liabilities	F-20		
Total Current & Accrued Liabilities			\$ 3,274,991	\$ 1,100,949

* Not Applicable for Class B Utilities

**COMPARATIVE BALANCE SHEET
EQUITY CAPITAL AND LIABILITIES**

ACCT. NO. (a)	ACCOUNT NAME (b)	REF. PAGE (c)	PREVIOUS YEAR (d)	CURRENT YEAR (e)
DEFERRED CREDITS				
251	Unamortized Premium On Debt	F-13	\$ _____	\$ _____
252	Advances For Construction	F-20	97,052	(2,948)
253	Other Deferred Credits	F-21	_____	_____
255	Accumulated Deferred Investment Tax Credits		107,595	105,239
Total Deferred Credits			\$ <u>204,647</u>	\$ <u>102,291</u>
OPERATING RESERVES				
261	Property Insurance Reserve		\$ _____	\$ _____
262	Injuries & Damages Reserve		_____	_____
263	Pensions and Benefits Reserve		_____	_____
265	Miscellaneous Operating Reserves		_____	_____
Total Operating Reserves			\$ <u>-</u>	\$ <u>-</u>
CONTRIBUTIONS IN AID OF CONSTRUCTION				
271	Contributions in Aid of Construction	F-22	\$ 2,654,396	\$ 2,914,403
272	Accumulated Amortization of Contributions in Aid of Construction	F-22	1,529,826	1,871,702
Total Net C.I.A.C.			\$ <u>1,124,570</u>	\$ <u>1,042,701</u>
ACCUMULATED DEFERRED INCOME TAXES				
281	Accumulated Deferred Income Taxes - Accelerated Depreciation		\$ 883,368	\$ 895,632
282	Accumulated Deferred Income Taxes - Liberalized Depreciation		_____	_____
283	Accumulated Deferred Income Taxes - Other		174,367	169,061
Total Accumulated Deferred Income Tax			\$ <u>1,057,735</u>	\$ <u>1,064,693</u>
TOTAL EQUITY CAPITAL AND LIABILITIES			\$ <u>12,269,143</u>	\$ <u>10,992,360</u>

COMPARATIVE OPERATING STATEMENT

ACCT. NO. (a)	ACCOUNT NAME (b)	REF. PAGE (c)	PREVIOUS YEAR (d)	CURRENT YEAR * (e)
UTILITY OPERATING INCOME				
400	Operating Revenues	F-3(b)	\$ 2,628,906	\$ 2,616,458
469, 530	Less: Guaranteed Revenue and AFPI	F-3(b)		
Net Operating Revenues			\$ 2,628,906	\$ 2,616,458
401	Operating Expenses	F-3(b)	\$ 1,815,148	\$ 1,899,629
403	Depreciation Expense:	F-3(b)	\$ 406,017	\$ 436,894
	Less: Amortization of CIAC	F-22	(77,881)	(82,664)
Net Depreciation Expense			\$ 328,136	\$ 354,230
406	Amortization of Utility Plant Acquisition Adjustment	F-3(b)		
407	Amortization Expense (Other than CIAC)	F-3(b)	-	-
408	Taxes Other Than Income	W/S-3	236,370	218,188
409	Current Income Taxes	W/S-3	(175,168)	(91,993)
410.10	Deferred Federal Income Taxes	W/S-3	154,552	(32,005)
410.11	Deferred State Income Taxes	W/S-3	(3,905)	(5,534)
411.10	Provision for Deferred Income Taxes - Credit	W/S-3		-
412.10	Investment Tax Credits Deferred to Future Periods	W/S-3		-
412.11	Investment Tax Credits Restored to Operating Income	W/S-3	(2,355)	(2,356)
Utility Operating Expenses			\$ 2,352,778	\$ 2,340,160
Net Utility Operating Income			\$ 276,128	\$ 276,298
469, 530	Add Back: Guaranteed Revenue and AFPI	F-3(b)		
413	Income From Utility Plant Leased to Others			
414	Gains (losses) From Disposition of Utility Property			
420	Allowance for Funds Used During Construction		23,645	28,534
Total Utility Operating Income [Enter here and on Page F-3(c)]			\$ 299,773	\$ 304,832

* For each account, Column e should agree with Column f, g and h on F-3(b)

COMPARATIVE OPERATING STATEMENT (Cont'd)

WATER SCHEDULE W-3 * (f)	WASTEWATER SCHEDULE S-3 * (g)	OTHER THAN REPORTING SYSTEMS (h)
\$ 1,596,633	\$ 1,019,825	\$ -
\$ 1,596,633	\$ 1,019,825	\$ -
\$ 1,047,311	\$ 852,318	\$ -
336,764 <u>(50,001)</u>	100,130 <u>(32,663)</u>	-
\$ 286,763	\$ 67,467	\$ -
-	-	-
136,189	81,999	-
(51,335)	(40,658)	-
(17,860)	(14,145)	-
(3,088)	(2,446)	-
-	-	-
-	-	-
(1,434)	(922)	-
\$ 1,396,547	\$ 943,613	\$ -
\$ 200,086	\$ 76,212	\$ -
-	-	-
-	-	-
-	-	-
17,366	11,168	-
\$ 217,452	\$ 87,380	\$ -

* Total of Schedules W-3 / S-3 for all rate groups.

COMPARATIVE OPERATING STATEMENT (Cont'd)

ACCT. NO. (a)	ACCOUNT NAME (b)	REF. PAGE (c)	PREVIOUS YEAR (d)	CURRENT YEAR (e)
Total Utility Operating Income [from page F-3(a)]			\$ 299,773	\$ 304,832
OTHER INCOME AND DEDUCTIONS				
415	Revenues-Merchandising, Jobbing, and Contract Deductions		\$ _____	\$ _____
416	Costs & Expenses of Merchandising Jobbing, and Contract Work		_____	_____
419	Interest and Dividend Income		888	406
421	Nonutility Income		2,836	(121,253)
426	Miscellaneous Nonutility Expenses		-	-
Total Other Income and Deductions			\$ 3,724	\$ (120,847)
TAXES APPLICABLE TO OTHER INCOME				
408.20	Taxes Other Than Income		\$ _____	\$ _____
409.20	Income Taxes		_____	_____
410.20	Provision for Deferred Income Taxes		_____	_____
411.20	Provision for Deferred Income Taxes - Credit		_____	_____
412.20	Investment Tax Credits - Net		_____	_____
412.30	Investment Tax Credits Restored to Operating Income		_____	_____
Total Taxes Applicable To Other Income			\$ -	\$ -
INTEREST EXPENSE				
427	Interest Expense	F-19	\$ 313,334	\$ 363,864
428	Amortization of Debt Discount & Expense	F-13	_____	_____
429	Amortization of Premium on Debt	F-13	_____	_____
Total Interest Expense			\$ 313,334	\$ 363,864
EXTRAORDINARY ITEMS				
433	Extraordinary Income		\$ _____	\$ _____
434	Extraordinary Deductions		_____	_____
409.30	Income Taxes, Extraordinary Items		_____	_____
Total Extraordinary Items			\$ -	\$ -
NET INCOME			\$ (9,837)	\$ (179,874)

Explain Extraordinary Income:

NONE

EXHIBIT "C"

(OPERATORS)

Allan Finch, Operator (Class "C" Water License)

Alexander Lorenzo, Operator (Class "C" Water and Class "C" Wastewater Licenses)

Terry Sillitoe, PT Operator (Class "A" Water and Class "A" Wastewater License)

EXHIBIT "D"

(DEED TO WATER TREATMENT PLANT SITE)

Not Applicable

EXHIBIT "E"

(DETAILED SYSTEM MAP)

EXHIBIT "F"

(TARIFF SHEETS)

UTILITIES, INC. OF FLORIDA
WATER TARIFF - ORANGE COUNTY

TERRITORY SERVED

CERTIFICATE NO. - 40-W
COUNTY - ORANGE

COMMISSION ORDERS APPROVING TERRITORY SERVED -


<u>Order No.</u>	<u>Date Issued</u>	<u>Docket No.</u>	<u>Filing Type</u>
33337	03/16/62	6502-W	Original Certificate
4352	05/01/68	7857-WS	Consolidation of Certificates
4943	09/16/70	6502-W	Transfer of Certificate
4943-A	10/13/70	6502-W	Amendatory Order
4999	12/14/70	70313-W	Transfer of Certificate
5721	04/17/73	C-70313-W	Deletion of Territory
5962	12/13/73	73771-W	Name Change Amendment
6192	07/18/74	74478-W	Amendment
6407	12/18/74	74831-W	Deletion of Territory
6449	01/09/75	74831-W	Deletion of Territory
7053	12/17/75	750718-W	Transfer of Certificate
7252	05/27/76	74831-W	Deletion of Territory
7213	04/19/76	760181-W	Transfer of Certificate
PSC-99-2171-FOF-WU	11/08/99	981589-WU	Partial Transfer to Government
PSC-07-			Certificate Amendment

Continued on Sheet No. 3.2-A

STEVEN M. LUBERTOZZI
Issuing Officer
CHIEF REGULATORY OFFICER
Title



SERVICE BOUNDARY ADDITION 2007
SERVICE AREA BOUNDARY



1	WATER DISTRIBUTION SYSTEM	<table border="1"> <thead> <tr> <th>Activity</th> <th>Name</th> <th>Date</th> <th>Symbol</th> </tr> </thead> <tbody> <tr> <td>Designed by:</td> <td>SNR</td> <td>11/02</td> <td>△</td> </tr> <tr> <td>Drawn by:</td> <td>TJB</td> <td>11/02</td> <td>△</td> </tr> <tr> <td>Checked by:</td> <td>DEM</td> <td>11/02</td> <td>△</td> </tr> <tr> <td>Approved by:</td> <td>SNR</td> <td>11/02</td> <td>△</td> </tr> </tbody> </table>	Activity	Name	Date	Symbol	Designed by:	SNR	11/02	△	Drawn by:	TJB	11/02	△	Checked by:	DEM	11/02	△	Approved by:	SNR	11/02	△	<table border="1"> <thead> <tr> <th>No.</th> <th>Date</th> <th>Revision</th> </tr> </thead> <tbody> <tr> <td> </td> <td> </td> <td> </td> </tr> <tr> <td> </td> <td> </td> <td> </td> </tr> <tr> <td> </td> <td> </td> <td> </td> </tr> </tbody> </table>	No.	Date	Revision										Scale: 1" = 200' Date: NOV. 2002 Job No.: U0722 File: Davis Shores System Approved: © 2002	<p>Engineers Planners Landscape Architects Surveyors Construction Management</p> <p>8010 W. U.S. 90 S.W. 28th Ave. Ft. Lauderdale, FL 33309 181 North Woodland Boulevard, Suite 400, Ocala, FL 32765 Phone 352.735.4141 Fax 352.735.4111</p>
	Activity	Name	Date	Symbol																																	
Designed by:	SNR	11/02	△																																		
Drawn by:	TJB	11/02	△																																		
Checked by:	DEM	11/02	△																																		
Approved by:	SNR	11/02	△																																		
No.	Date	Revision																																			
UTILITIES INC. OF FLORIDA Davis Shores Service Area Orange County, Florida		ADDITION TO SERVICE AREA																																			

UTILITIES, INC. OF FLORIDA
WATER TARIFF - ORANGE COUNTY

Continued from Sheet No. 3.2

DESCRIPTION OF TERRITORY SERVED

Order No. 4999
Crescent Heights

Township 22 South, Range 28 East

Section 25

The South 3/4 of the Northeast 1/4, less the West 635+ feet of the North 635+ feet; the North 150 feet of the Northwest 1/4 of the Southeast 1/4 in Section 25, Township 22S, Range 28E.

Order No. PSC-07-
Crescent Heights

Township 22 South, Range 28 East

Section 25

From a Point of Beginning located at the Southwest corner of the Northwest 1/4 of the Northeast 1/4 of Section 25 run North 0°15'2" East a distance of 96.8 feet; thence run North 88°37'40" East a distance of 627.7 feet; thence run South 0°1'49" East a distance of 100 feet; thence run South 88°55'39" West a distance of 628.1 feet to a point located on the Southwest corner of the Northwest 1/4 of the Northeast 1/4 of Section 25, also being the Point of Beginning.

Continued on Sheet No. 3.2-B

STEVEN M. LUBERTOZZI
Issuing Officer
CHIEF REGULATORY OFFICER
Title

UTILITIES, INC. OF FLORIDA
WATER TARIFF - ORANGE COUNTY

Continued from Sheet No. 3.2-A

DESCRIPTION OF TERRITORY SERVED

Order No. 4999
Davis Shores

Township 23 South, Range 28 East

Section 8

That part of the South ½ lying Easterly of the Atlantic Coastline Railroad and Southerly of the canal in the Northwest 1/4 in Section 8, Township 23 South, Range 28 East.

Order No. PSC-07-
Davis Shores

Township 23 South, Range 28 East

Section 8

Commence from the Southwest corner of the Northeast ¼ of Section 8 and run due North 166.5 feet to the Point of Beginning; thence run North 72°33'46" East a distance of 345.8 feet to a point located on the shoreline of Lake Down; thence run Northwesterly along the meandering shoreline of said lake to a point located 654.1 feet due North of the Southwest corner of the Northeast ¼ of Section 8; thence run 487.6 feet due South to the Point of Beginning.

STEVEN M. LUBERTOZZI
Issuing Officer
CHIEF REGULATORY OFFICER
Title

UTILITIES, INC. OF FLORIDA
WATER TARIFF - ORANGE COUNTY

TERRITORY SERVED

CERTIFICATE NO. - 40-W
COUNTY - ORANGE

COMMISSION ORDERS APPROVING TERRITORY SERVED -

<u>Order No.</u>	<u>Date Issued</u>	<u>Docket No.</u>	<u>Filing Type</u>
33337	03/16/62	6502-W	Original Certificate
4352	05/01/68	7857-WS	Consolidation of Certificates
4943	09/16/70	6502-W	Transfer of Certificate
4943-A	10/13/70	6502-W	Amendatory Order
4999	12/14/70	70313-W	Transfer of Certificate
5721	04/17/73	C-70313-W	Deletion of Territory
5962	12/13/73	73771-W	Name Change Amendment
6192	07/18/74	74478-W	Amendment
6407	12/18/74	74831-W	Deletion of Territory
6449	01/09/75	74831-W	Deletion of Territory
7053	12/17/75	750718-W	Transfer of Certificate
7252	05/27/76	74831-W	Deletion of Territory
7213	04/19/76	760181-W	Transfer of Certificate
PSC-99-2171-FOF-WU	11/08/99	981589-WU	Partial Transfer to Government
PSC-07-			Certificate Amendment

Continued on Sheet No. 3.2-A

STEVEN M. LUBERTOZZI
Issuing Officer
CHIEF REGULATORY OFFICER
Title

UTILITIES, INC. OF FLORIDA
WATER TARIFF - ORANGE COUNTY

Continued from Sheet No. 3.2

DESCRIPTION OF TERRITORY SERVED

Order No. 4999
Crescent Heights

Township 22 South, Range 28 East

Section 25

The South 3/4 of the Northeast 1/4, less the West 635+ feet of the North 635+ feet; the North 150 feet of the Northwest 1/4 of the Southeast 1/4 in Section 25, Township 22S, Range 28E.

Order No. PSC-07-
Crescent Heights

Township 22 South, Range 28 East

Section 25

From a Point of Beginning located at the Southwest corner of the Northwest 1/4 of the Northeast 1/4 of Section 25 run North 0°15'2" East a distance of 96.8 feet; thence run North 88°37'40" East a distance of 627.7 feet; thence run South 0°1'49" East a distance of 100 feet; thence run South 88°55'39" West a distance of 628.1 feet to a point located on the Southwest corner of the Northwest 1/4 of the Northeast 1/4 of Section 25, also being the Point of Beginning.

Continued on Sheet No. 3.2-B

STEVEN M. LUBERTOZZI
Issuing Officer
CHIEF REGULATORY OFFICER
Title

UTILITIES, INC. OF FLORIDA
WATER TARIFF - ORANGE COUNTY

Continued from Sheet No. 3.2-A

DESCRIPTION OF TERRITORY SERVED

Order No. 4999
Davis Shores

Township 23 South, Range 28 East

Section 8

That part of the South ½ lying Easterly of the Atlantic Coastline Railroad and Southerly of the canal in the Northwest 1/4 in Section 8, Township 23 South, Range 28 East.

Order No. PSC-07-
Davis Shores

Township 23 South, Range 28 East

Section 8

Commence from the Southwest corner of the Northeast ¼ of Section 8 and run due North 166.5 feet to the Point of Beginning; thence run North 72°33'46" East a distance of 345.8 feet to a point located on the shoreline of Lake Down; thence run Northwesterly along the meandering shoreline of said lake to a point located 654.1 feet due North of the Southwest corner of the Northeast ¼ of Section 8; thence run 487.6 feet due South to the Point of Beginning.

STEVEN M. LUBERTOZZI
Issuing Officer
CHIEF REGULATORY OFFICER
Title

UTILITIES, INC. OF FLORIDA
WATER TARIFF - ORANGE COUNTY

TERRITORY SERVED

CERTIFICATE NO. - 40-W
COUNTY - ORANGE

COMMISSION ORDERS APPROVING TERRITORY SERVED -

<u>Order No.</u>	<u>Date Issued</u>	<u>Docket No.</u>	<u>Filing Type</u>
33337	03/16/62	6502-W	Original Certificate
4352	05/01/68	7857-WS	Consolidation of Certificates
4943	09/16/70	6502-W	Transfer of Certificate
4943-A	10/13/70	6502-W	Amendatory Order
4999	12/14/70	70313-W	Transfer of Certificate
5721	04/17/73	C-70313-W	Deletion of Territory
5962	12/13/73	73771-W	Name Change Amendment
6192	07/18/74	74478-W	Amendment
6407	12/18/74	74831-W	Deletion of Territory
6449	01/09/75	74831-W	Deletion of Territory
7053	12/17/75	750718-W	Transfer of Certificate
7252	05/27/76	74831-W	Deletion of Territory
7213	04/19/76	760181-W	Transfer of Certificate
PSC-99-2171-FOF-WU	11/08/99	981589-WU	Partial Transfer to Government
PSC-07-			Certificate Amendment

Continued on Sheet No. 3.2-A

STEVEN M. LUBERTOZZI
Issuing Officer
CHIEF REGULATORY OFFICER
Title

UTILITIES, INC. OF FLORIDA
WATER TARIFF - ORANGE COUNTY

Continued from Sheet No. 3.2

DESCRIPTION OF TERRITORY SERVED

Order No. 4999
Crescent Heights

Township 22 South, Range 28 East

Section 25

The South 3/4 of the Northeast 1/4, less the West 635+ feet of the North 635+ feet; the North 150 feet of the Northwest 1/4 of the Southeast 1/4 in Section 25, Township 22S, Range 28E.

Order No. PSC-07-
Crescent Heights

Township 22 South, Range 28 East

Section 25

From a Point of Beginning located at the Southwest corner of the Northwest 1/4 of the Northeast 1/4 of Section 25 run North 0°15'2" East a distance of 96.8 feet; thence run North 88°37'40" East a distance of 627.7 feet; thence run South 0°1'49" East a distance of 100 feet; thence run South 88°55'39" West a distance of 628.1 feet to a point located on the Southwest corner of the Northwest 1/4 of the Northeast 1/4 of Section 25, also being the Point of Beginning.

Continued on Sheet No. 3.2-B

STEVEN M. LUBERTOZZI
Issuing Officer
CHIEF REGULATORY OFFICER
Title

UTILITIES, INC. OF FLORIDA
WATER TARIFF - ORANGE COUNTY

Continued from Sheet No. 3.2-A

DESCRIPTION OF TERRITORY SERVED

Order No. 4999
Davis Shores

Township 23 South, Range 28 East

Section 8

That part of the South ½ lying Easterly of the Atlantic Coastline Railroad and Southerly of the canal in the Northwest 1/4 in Section 8, Township 23 South, Range 28 East.

Order No. PSC-07-
Davis Shores

Township 23 South, Range 28 East

Section 8

Commence from the Southwest corner of the Northeast ¼ of Section 8 and run due North 166.5 feet to the Point of Beginning; thence run North 72°33'46" East a distance of 345.8 feet to a point located on the shoreline of Lake Down; thence run Northwesterly along the meandering shoreline of said lake to a point located 654.1 feet due North of the Southwest corner of the Northeast ¼ of Section 8; thence run 487.6 feet due South to the Point of Beginning.

STEVEN M. LUBERTOZZI
Issuing Officer
CHIEF REGULATORY OFFICER
Title

EXHIBIT "G"

(AFFIDAVIT OF TARIFF AND ANNUAL REPORT)


AFFIDAVIT

STATE OF FLORIDA

COUNTY OF SEMINOLE

Before me, the undersigned authority, authorized to administer oaths and take acknowledgments, personally appeared MARTIN S. FRIEDMAN, ESQUIRE, who, after being duly sworn on oath, did depose on oath and say that he is the attorney for Utilities, Inc. of Florida; that Utilities, Inc. of Florida has a Tariff on file with the Public Service Commission; and that on June 21, 2007, he verified on the Public Service Commission's website that Utilities, Inc. of Florida has a current 2006 Annual Report on file.

FURTHER AFFIANT SAYETH NAUGHT.



MARTIN S. FRIEDMAN

Sworn to and subscribed before me this the 21st day of June, 2007, by MARTIN S. FRIEDMAN, who is personally known to me.



D. Michele Parks
Commission # DD580151
Expires September 24, 2010
Bonded Troy Fair - Insurance, Inc. 800-968-7919



PRINTED NAME: _____
NOTARY PUBLIC
My Commission Expires: _____

EXHIBIT "G"

EXHIBIT "H"

(AFFIDAVIT OF NOTICE TO GOVERNMENTAL ENTITIES)


AFFIDAVIT OF MAILING

STATE OF FLORIDA

COUNTY OF SEMINOLE

BEFORE ME, the undersigned authority, authorized to administer oaths and take acknowledgments, personally appeared MICHELE PARKS, who, after being duly sworn on oath, did depose on oath and say that she is the legal assistant to Martin S. Friedman, Esquire, attorney for Utilities, Inc. of Florida, and that on May 16, 2007, she did send by regular U.S. mail, a copy of the notice attached hereto to each of the utilities, governmental bodies, agencies, or municipalities, in accordance with the list provided by the Florida Public Service Commission, which is also attached hereto.

FURTHER AFFIANT SAYETH NAUGHT.


MICHELE PARKS

Sworn to and subscribed before me this 16th day of May, 2007, by Michele Parks, who is personally known to me.



Print Name _____
NOTARY PUBLIC
My Commission Expires:



Trina L. Collins
Commission # DD290253
Expires February 12, 2008
Bonded Troy Fahn - Insurance, Inc. 800-385-7019

NOTICE OF APPLICATION TO AMEND
WATER CERTIFICATE

Pursuant to Section 367.045, Florida Statutes, and Rule 25-30.030, Florida Administrative Code, notice is hereby given on May 16, 2007, by Utilities, Inc. of Florida, 200 Weathersfield Avenue, Altamonte Springs, Florida 32714, of its "quick take" application for amendment to Water Certificate No. 040-W for the following described territory in Orange County, Florida:

DAVIS SHORES

Township 23 South, Range 28 East

Section 8

Commence from the Southwest corner of the Northeast $\frac{1}{4}$ of Section 8 and run due North 166.5 feet to the Point of Beginning; thence run North $72^{\circ}33'46''$ East a distance of 345.8 feet to a point located on the shoreline of Lake Down; thence run Northwesterly along the meandering shoreline of said lake to a point located 654.1 feet due North of the Southwest corner of the Northeast $\frac{1}{4}$ of Section 8; thence run 487.6 feet due South to the Point of Beginning.

Objections must be in writing and filed with the Office of Commission Clerk, Florida Public Service Commission, 2540 Shumard Oak Boulevard, Tallahassee, Florida 32399, and a copy provided to Martin S. Friedman, Esquire, Rose, Sundstrom & Bentley, LLP, Sanlando Center, 2180 W. State Road 434, Suite 2118, Longwood, Florida 32779, no later than thirty (30) days after the last date this Notice was mailed or published, whichever is later.


AFFIDAVIT OF MAILING

STATE OF FLORIDA

COUNTY OF SEMINOLE


BEFORE ME, the undersigned authority, authorized to administer oaths and take acknowledgments, personally appeared MICHELE PARKS, who, after being duly sworn on oath, did depose on oath and say that she is the legal assistant to Martin S. Friedman, Esquire, attorney for Utilities, Inc. of Florida, and that on May 16, 2007, she did send by regular U.S. mail, a copy of the notice attached hereto to each of the utilities, governmental bodies, agencies, or municipalities, in accordance with the list provided by the Florida Public Service Commission, which is also attached hereto.

FURTHER AFFIANT SAYETH NAUGHT.



MICHELE PARKS

Sworn to and subscribed before me this 16th day of May, 2007, by Michele Parks, who is personally known to me.



Print Name _____
NOTARY PUBLIC
My Commission Expires:



Trina L. Collins
Commission # DD290253
Expires February 12, 2008
Bonded Troy Fair - Insurance, Inc. 800-388-7019

NOTICE OF APPLICATION TO AMEND
WATER CERTIFICATE

Pursuant to Section 367.045, Florida Statutes, and Rule 25-30.030, Florida Administrative Code, notice is hereby given on May 16, 2007, by Utilities, Inc. of Florida, 200 Weathersfield Avenue, Altamonte Springs, Florida 32714, of its "quick take" application for amendment to Water Certificate No. 040-W for the following described territory in Orange County, Florida:

CRESCENT HEIGHTS

Township 22 South, Range 28 East

Section 25

From a Point of Beginning located at the Southwest corner of the Northwest $\frac{1}{4}$ of the Northeast $\frac{1}{4}$ of Section 25 run North $0^{\circ}15'2''$ East a distance of 96.8 feet; thence run North $88^{\circ}37'40''$ East a distance of 627.7 feet; thence run South $0^{\circ}1'49''$ East a distance of 100 feet; thence run South $88^{\circ}55'39''$ West a distance of 628.1 feet to a point located on the Southwest corner of the Northwest $\frac{1}{4}$ of the Northeast $\frac{1}{4}$ of Section 25, also being the Point of Beginning.

Objections must be in writing and filed with the Office of Commission Clerk, Florida Public Service Commission, 2540 Shumard Oak Boulevard, Tallahassee, Florida 32399, and a copy provided to Martin S. Friedman, Esquire, Rose, Sundstrom & Bentley, LLP, Sanlando Center, 2180 W. State Road 434, Suite 2118, Longwood, Florida 32779, no later than thirty (30) days after the last date this Notice was mailed or published, whichever is later.

**LIST OF WATER AND WASTEWATER UTILITIES IN ORANGE COUNTY
(VALID FOR 60 DAYS)
05/10/2007 - 07/08/2007**

UTILITY NAME

MANAGER

ORANGE COUNTY

AQUA UTILITIES FLORIDA, INC. (WU882)
762 WEST LANCASTER AVENUE
BRYN MAWR, PA 19010-3402

KATHY L. PAPE
(610) 645-1142

EAST CENTRAL FLORIDA SERVICES, INC. (WU643)
4550 DEER PARK ROAD
ST. CLOUD, FL 34773

JAMES B. PAYNE
(407) 957-6651

OAK SPRINGS, LLC (WU875)
1886 CANOVA STREET S.
PALM BAY, FL 32909-2931

MICHAEL CAMPBELL
(321) 837-0565

UTILITIES, INC. OF FLORIDA (WU413)
200 WEATHERSFIELD AVENUE
ALTAMONTE SPRINGS, FL 32714-4027

PATRICK C. FLYNN
(407) 869-1919

WEDGEFIELD UTILITIES, INC. (WS759)
200 WEATHERSFIELD AVENUE
ALTAMONTE SPRINGS, FL 32714-4027

PATRICK C. FLYNN
(407) 869-1919

**LIST OF WATER AND WASTEWATER UTILITIES IN ORANGE COUNTY
(VALID FOR 60 DAYS)
05/10/2007 - 07/08/2007**

UTILITY NAME

MANAGER

GOVERNMENTAL AGENCIES

CLERK, BOARD OF COUNTY COMMISSIONERS, ORANGE COUNTY
P. O. BOX 38
ORLANDO, FL 32802-0038

DEP CENTRAL DISTRICT
3319 MAGUIRE BLVD., SUITE 232
ORLANDO, FL 32803-3767

EAST CENTRAL FLORIDA PLANNING COUNCIL
631 NORTH WYMORE ROAD, SUITE 100
MAITLAND, FL 32751

MAYOR, CITY OF APOPKA
P. O. DRAWER 1229
APOPKA, FL 32704-1229

MAYOR, CITY OF BAY LAKE
P. O. BOX 22066
BAY LAKE, FL 32830-2066

MAYOR, CITY OF BELLE ISLE
1600 NELA AVENUE
BELLE ISLE, FL 32809-6199

MAYOR, CITY OF EDGEWOOD
405 LA RUE AVENUE
EDGEWOOD, FL 32809-3406

MAYOR, CITY OF LAKE BUENA VISTA
P. O. BOX 22035
LAKE BUENA VISTA, FL 32830-2035

MAYOR, CITY OF MAITLAND
1776 INDEPENDENCE LANE
MAITLAND, FL 32751-5639

MAYOR, CITY OF OCOEE
150 NORTH LAKESHORE DRIVE
OCOEE, FL 34761-2258

MAYOR, CITY OF ORLANDO
400 SOUTH ORANGE AVENUE
ORLANDO, FL 32801-3302

**LIST OF WATER AND WASTEWATER UTILITIES IN ORANGE COUNTY
(VALID FOR 60 DAYS)
05/10/2007 - 07/08/2007**

UTILITY NAME

MANAGER

GOVERNMENTAL AGENCIES

MAYOR, CITY OF WINTER GARDEN
251 WEST PLANT STREET
WINTER GARDEN, FL 34787-3099

MAYOR, CITY OF WINTER PARK
401 SOUTH PARK AVENUE
WINTER PARK, FL 32789-4319

MAYOR, TOWN OF EATONVILLE
P. O. BOX 2163
EATONVILLE, FL 32751-1999

MAYOR, TOWN OF OAKLAND
P. O. BOX 98
OAKLAND, FL 34760-0098

MAYOR, TOWN OF WINDERMERE
P. O. DRAWER 669
WINDERMERE, FL 34786-0669

SO. FLORIDA WATER MANAGEMENT DISTRICT
P.O. BOX 24680
WEST PALM BEACH, FL 33416-4680

ST. JOHNS RIVER WTR MANAGEMENT DISTRICT
P.O. BOX 1429
PALATKA, FL 32178-1429

**LIST OF WATER AND WASTEWATER UTILITIES IN ORANGE COUNTY
(VALID FOR 60 DAYS)
05/10/2007 - 07/08/2007**

UTILITY NAME

MANAGER

STATE OFFICIALS

STATE OF FLORIDA PUBLIC COUNSEL
C/O THE HOUSE OF REPRESENTATIVES
THE CAPITOL
TALLAHASSEE, FL 32399-1300

OFFICE OF COMMISSION CLERK
FLORIDA PUBLIC SERVICE COMMISSION
2540 SHUMARD OAK BOULEVARD
TALLAHASSEE, FL 32399-0850

EXHIBIT "I"

(AFFIDAVIT OF NOTICE TO PROPERTY OWNERS)

AFFIDAVIT OF MAILING

STATE OF FLORIDA

COUNTY OF SEMINOLE

Before me, the undersigned authority, authorized to administer oaths and take acknowledgments, personally appeared Wanda Copley, who, after being duly sworn on oath, did depose on oath and say that she is the Shift Asst for Utilities, Inc. of Florida, and that on May 25, 2007, she did send by regular U.S. mail, a copy of the notice attached hereto to each of the property owners in the proposed territory.

FURTHER AFFIANT SAYETH NAUGHT.

Wanda Copley
Wanda Copley
(Printed Name)

Sworn to and subscribed before me this 25th day of May, 2007, by Wanda Copley, who is personally known to me.

Ann M. Raponi
Print Name Ann M. Raponi
NOTARY PUBLIC
My Commission Expires:

ANN M. RAPONI
NOTARY PUBLIC STATE OF FLORIDA
COMMISSION # DD450231
EXPIRES 7/12/2009
BONDED THRU 1-888-NOTARY1

NOTICE OF APPLICATION TO AMEND
WATER CERTIFICATE

Pursuant to Section 367.045, Florida Statutes, and Rule 25-30.030, Florida Administrative Code, notice is hereby given on May 18, 2007, by Utilities, Inc. of Florida, 200 Weathersfield Avenue, Altamonte Springs, Florida 32714, of its "quick take" application for amendment to Water Certificate No. 040-W for the following described territory in Orange County, Florida:

CRESCENT HEIGHTS

Township 22 South, Range 28 East

Section 25

From a Point of Beginning located at the Southwest corner of the Northwest $\frac{1}{4}$ of the Northeast $\frac{1}{4}$ of Section 25 run North $0^{\circ}15'2''$ East a distance of 96.8 feet; thence run North $88^{\circ}37'40''$ East a distance of 627.7 feet; thence run South $0^{\circ}1'49''$ East a distance of 100 feet; thence run South $88^{\circ}55'39''$ West a distance of 628.1 feet to a point located on the Southwest corner of the Northwest $\frac{1}{4}$ of the Northeast $\frac{1}{4}$ of Section 25, also being the Point of Beginning.

Objections must be in writing and filed with the Office of Commission Clerk, Florida Public Service Commission, 2540 Shumard Oak Boulevard, Tallahassee, Florida 32399, and a copy provided to Martin S. Friedman, Esquire, Rose, Sundstrom & Bentley, LLP, Sanlando Center, 2180 W. State Road 434, Suite 2118, Longwood, Florida 32779, no later than thirty (30) days after the last date this Notice was mailed or published, whichever is later.

AFFIDAVIT OF MAILING

STATE OF FLORIDA

COUNTY OF SEMINOLE

Before me, the undersigned authority, authorized to administer oaths and take acknowledgments, personally appeared Wanda Copley, who, after being duly sworn on oath, did depose on oath and say that she is the Staff Asst for Utilities, Inc. of Florida, and that on May 25, 2007, she did send by regular U.S. mail, a copy of the notice attached hereto to each of the property owners in the proposed territory.

FURTHER AFFIANT SAYETH NAUGHT.

Wanda Copley
Wanda Copley
(Printed Name)

Sworn to and subscribed before me this 25th day of May, 2007, by Wanda Copley, who is personally known to me.

Ann M. Raponi
Print Name Ann M. Raponi
NOTARY PUBLIC
My Commission Expires:

ANN M. RAPONI
NOTARY PUBLIC - STATE OF FLORIDA
COMMISSION # DD450231
EXPIRES 7/12/2009
BONDED THRU LERS-NOTARY

NOTICE OF APPLICATION TO AMEND
WATER CERTIFICATE

Pursuant to Section 367.045, Florida Statutes, and Rule 25-30.030, Florida Administrative Code, notice is hereby given on May 18, 2007, by Utilities, Inc. of Florida, 200 Weathersfield Avenue, Altamonte Springs, Florida 32714, of its "quick take" application for amendment to Water Certificate No. 040-W for the following described territory in Orange County, Florida:

DAVIS SHORES

Township 23 South, Range 28 East

Section 8

Commence from the Southwest corner of the Northeast $\frac{1}{4}$ of Section 8 and run due North 166.5 feet to the Point of Beginning; thence run North $72^{\circ}33'46''$ East a distance of 345.8 feet to a point located on the shoreline of Lake Down; thence run Northwesterly along the meandering shoreline of said lake to a point located 654.1 feet due North of the Southwest corner of the Northeast $\frac{1}{4}$ of Section 8; thence run 487.6 feet due South to the Point of Beginning.

Objections must be in writing and filed with the Office of Commission Clerk, Florida Public Service Commission, 2540 Shumard Oak Boulevard, Tallahassee, Florida 32399, and a copy provided to Martin S. Friedman, Esquire, Rose, Sundstrom & Bentley, LLP, Sanlando Center, 2180 W. State Road 434, Suite 2118, Longwood, Florida 32779, no later than thirty (30) days after the last date this Notice was mailed or published, whichever is later.

EXHIBIT "J"

(AFFIDAVIT OF PUBLICATION)

HERITAGE FLORIDA JEWISH NEWS

Published Weekly
ORLANDO, ORANGE COUNTY, FLORIDA

STATE OF FLORIDA
COUNTY OF ORANGE

Before the undersigned authority personally appeared Jeffrey Gaeser, who on oath says he is the publisher of the *HERITAGE Florida Jewish News*, a weekly newspaper published at Orlando in Orange County, Florida, that the attached copy of advertisement, being a

Notice of Application to Amend Water Certificate

in the matter of

DAVIS SHORES

in the Circuit Court, was published in said newspaper in the issues of

May 25, 2007

Affiant further says that the said *HERITAGE Florida Jewish Newspaper* is a newspaper published at Orlando, in said Orange County, Florida, and that the said newspaper has heretofore been continuously published in said Orange County, Florida, each week and has been entered as periodical matter at the post office in Orlando, in said Orange County, Florida, for a period of 1 year next preceding the first publication of the attached copy of advertisement; and affiant further says that he has neither paid nor promised any person, firm or corporation any discount, rebate, commission or refund for the purpose of securing this advertisement for publication in the said newspaper.

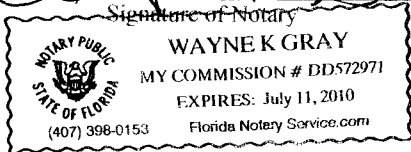



Signature of Affiant

Sworn to and subscribed before me this 25th day of May 2007

Name of Notary typed printed or stamped

Personally known or produced identification
Type of identification produced _____



NOTICE OF APPLICATION TO AMEND WATER CERTIFICATE
Pursuant to Section 367.045, Florida Statutes, and Rule 25-30.030, Florida Administrative Code, notice is hereby given on May 25, 2007, by Utilities, Inc. of Florida, 200 Weathersfield Avenue, Altamonte Springs, Florida 32714, of its "quick take" application for amendment to Water Certificate No. 040-W for the following described territory in Orange County, Florida:

DAVIS SHORES
Township 23 South, Range 28 East

Section 8
Commence from the Southwest corner of the Northeast 1/4 of Section 8 and run due North 166.5 feet to the Point of Beginning; thence run North 72°23'46" East a distance of 345.8 feet to a point located on the shoreline of Lake Down; thence run Northwesterly along the meandering shoreline of said lake to a point located 654.1 feet due North of the Southwest corner of the Northeast 1/4 of Section 8; thence run 487.6 feet due South to the Point of Beginning.

Objections must be in writing and filed with the Office of Commission Clerk, Florida Public Service Commission, 2540 Shumard Oak Boulevard, Tallahassee, Florida 32399, and a copy provided to Martin S. Friedman, Esquire, Rose, Sundstrom & Bentley, LLP, Sanlando Center, 2180 W. State Road 434, Suite 2118, Longwood, Florida 32779, no later than thirty (30) days after the last date this Notice was mailed or published, whichever is later.
May 25, 2007

L5501

HERITAGE FLORIDA JEWISH NEWS

Published Weekly
ORLANDO, ORANGE COUNTY, FLORIDA

STATE OF FLORIDA
COUNTY OF ORANGE

Before the undersigned authority personally appeared Jeffrey Gaeser, who on oath says he is the publisher of the *HERITAGE Florida Jewish News*, a weekly newspaper published at Orlando in Orange County, Florida, that the attached copy of advertisement, being a

Notice of Application to Amend Water Certificate

in the matter of

CRESCENT HEIGHTS

in the Circuit Court, was published in said newspaper in the issues of

May 25, 2007

Affiant further says that the said *HERITAGE Florida Jewish Newspaper* is a newspaper published at Orlando, in said Orange County, Florida, and that the said newspaper has heretofore been continuously published in said Orange County, Florida, each week and has been entered as periodical matter at the post office in Orlando, in said Orange County, Florida, for a period of 1 year next preceding the first publication of the attached copy of advertisement; and affiant further says that he has neither paid nor promised any person, firm or corporation any discount, rebate, commission or refund for the purpose of securing this advertisement for publication in the said newspaper.



Signature of Affiant

Sworn to and subscribed before me this 25th day of May 2007




Signature of Notary

Name of Notary typed printed or stamped

Personally known or produced identification

Type of identification produced



NOTICE OF APPLICATION TO AMEND WATER CERTIFICATE

Pursuant to Section 367.045, Florida Statutes, and Rule 25-30.030, Florida Administrative Code, notice is hereby given on May 25, 2007, by Utilities, Inc. of Florida, 200 Weathersfield Avenue, Altamonte Springs, Florida 32714, of its "quick take" application for amendment to Water Certificate No. 040-W for the following described territory in Orange County, Florida:

CRESCENT HEIGHTS
Township 22 South, Range 28 East

Section 25
From a Point of Beginning located at the Southwest corner of the Northwest 1/4 of the Northeast 1/4 of Section 25 run North 0°15'2" East a distance of 96.8 feet; thence run North 88°37'40" East a distance of 627.7 feet; thence run South 0°1'49" East a distance of 100 feet; thence run South 88°55'39" West a distance of 628.1 feet to a point located on the Southwest corner of the Northwest 1/4 of the Northeast 1/4 of Section 25, also being the Point of Beginning.

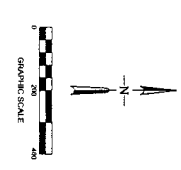
Objections must be in writing and filed with the Office of Commission Clerk, Florida Public Service Commission, 2540 Shumard Oak Boulevard, Tallahassee, Florida 32399, and a copy provided to Martin S. Friedman, Esquire, Rose, Sundstrom & Bentley, LLP, Sanlando Center, 2180 W. State Road 434, Suite 2118, Longwood, Florida 32779, no later than thirty (30) days after the last date this Notice was mailed or published, whichever is later.

May 25, 2007

L5500

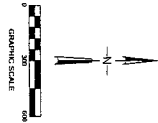

 SERVICE BOUNDARY ADDITION 2007

 SERVICE AREA BOUNDARY



Sheet No. 1	WATER DISTRIBUTION SYSTEM	Activity	Name	Date	Δ	Scale:	1" = 200'
	UTILITIES INC. OF FLORIDA Davis Shores Service Area Orange County, Florida	Designed by:	SNR	11/02	Δ	Date:	NOV, 2002
		Drawn by:	TJB	11/02	Δ	Job No.:	U0722
		Checked by:	DEM	11/02	Δ	File:	Davis Shores System
		Approved by:	SNR	11/02	Δ	Approved	© 2002
		Engineer of Architecture No. 2213	No.	Date	Revision		


 Engineers
 Planners
 Landscape Architects
 Surveyors
 Construction Management
 10101 N. U.S. 90, Suite 100, Orlando, FL 32819
 (407) 241-1111 Fax (407) 241-1112



SERVICE BOUNDARY ADDITION 2007

SERVICE AREA BOUNDARY

Sheet No. 1	WATER DISTRIBUTION SYSTEM UTILITIES INC. OF FLORIDA Crescent Heights Service Area Orange County, Florida	Activity	Name	Date	Scale: 1" = 300'	Date: NOV, 2002	Job No. U0722	File: Crescent Heights System	Approved:
		Designed by:	SNR	11/02					
		Drawn by:	TJB	11/02					
		Checked by:	DEM	11/02					
		Approved by:	SNR	11/02	407	ADDITION TO SERVICE AREA			
		Certificate of Authorization No. 3017		No.	Date	Revision	Approved	© 2002	

Engineers
Planners
Landscape Architects
Surveyors
Construction Management

181 North Woodland Boulevard, Suite 400, Orlando, FL 32808
Phone: 407.761.4117