

Kenneth A. Hoffman, Esq.
Page 2
December 20, 2007

As a consequence, the underscoring in the header is cut off short. Also the word "Description" in the third column header is thrown to the next line under the first column header. Finally, note there was a previous error in the tariff sheet number for the Western Shores community. It should be 41.2. Please make that correction as well.

5. Original Tariff Sheet No. 76.0, as filed, should be Original Tariff Sheet No. 71.3. The tariff is organized to keep the legal descriptions for each system together. Therefore, new territory is added at the end of its system, not the end of the County. Also, please notice the format used for the other legal descriptions. The system name is first, followed by the community name, followed by the order, followed by the township and range, followed by the sections. I have included Tariff Sheet No. 71.2 as a sample.

As always, if you have any questions, don't hesitate to contact me at (850) 413-6686 or pbrady@psc.state.fl.us.

Sincerely

A handwritten signature in black ink that reads "Pat Brady". The signature is written in a cursive style with a large initial "P" and "B".

Pat Brady
Regulatory Analyst IV

Attachments

cc: Carl Smith
Tricia Burroughs
Office of Commission Clerk

SUMMARY OF TERRITORY SERVED

(Continued from Section II Sheet 2.3)

<u>System Name</u>	<u>County</u>	<u>Cert.</u>	<u>Order Number</u>	<u>Date</u>	<u>Docket No.</u>	<u>Filing Type</u>
Pomona Park	Putnam	076-W	PSC-05-1242-PAA-WS	12/20/05	040951-WS	Transfer
Pomona Park	Putnam	076-W	PSC-97-0427-FOF-WS	04/16/97	970028-WS	Name Change
Pomona Park	Putnam	076-W	9907	03/31/81	800638-W(TC)	Transfer
Pomona Park	Putnam	284-W	7895	07/13/77	760711-W	Original Certificate
Quail Ridge	Lake	106-W	PSC-05-1242-PAA-WS	12/20/05	040951-WS	Transfer
Quail Ridge	Lake	106-W	PSC-97-0427-FOF-WS	04/16/97	970028-WS	Name Change
Quail Ridge	Lake	106-W	23852	12/10/90	900556-WU	Affirms 23505
Quail Ridge	Lake	106-W	23505	09/18/90	900556-WU	Additional Territory
Ravenswood	Lake	106-W	PSC-06-0973-FOF-WS	11/22/06	060643-WS	Name Change
Ravenswood	Lake	123-W	PSC-04-0715-FOF-WS	07/21/04	040359-WS	Name Change
Ravenswood	Lake	123-W	PSC-99-0483-FOF-WS	03/08/99	981508-WS	Majority Control
Ravenswood	Lake	123-W	PSC-96-1409-FOF-WU	11/20/96	960716-WU	Transfer
Ravenswood	Lake	123-W	5666	03/06/73	C-72651-W	Original Certificate
River Grove	Putnam	076-W	PSC-05-1242-PAA-WS	12/20/05	040951-WS	Transfer
River Grove	Putnam	076-W	PSC-97-0427-FOF-WS	04/16/97	040028-WS	Name Change
River Grove	Putnam	076-W	9389	05/23/80	791040-W(TC)	Transfer
River Grove	Putnam	076-W	5376	04/05/72	C-71587-W	Original Certificate
Rosalie Oaks	Polk	587-W	PSC-06-0973-FOF-WS	11/22/06	060643-WS	Name Change
Rosalie Oaks	Polk	594-W	PSC-04-0715-FOF-WS	07/21/04	040359-WS	Name Change
Rosalie Oaks	Polk	594-W	PSC-99-0483-FOF-WS	03/08/99	981508-WS	Majority Control
Rosalie Oaks	Polk	594-W	PSC-98-0371-FOF-WS	03/06/98	961014-WS	Rescinds/Restates
Rosalie Oaks	Polk	594-W	PSC-97-1048A-FOF-WS	10/13/97	961014-WS	Correction
Rosalie Oaks	Polk	594-W	PSC-97-1048-FOF-WS	09/05/97	961014-WS	Grandfather Cert.
Sebring Lakes	Highlands	422-W	PSC-06-0973-FOF-WS	11/22/06	060643-WS	Name Change
Sebring Lakes	Highlands	424-W	PSC-04-0715-FOF-WS	07/21/04	040359-WS	Name Change
Sebring Lakes	Highlands	424-W	PSC-02-0651-PAA-WU	05/13/02	011401-WU	Transfer
Sebring Lakes	Highlands	420-W	PSC-98-0797-FOF-WU	06/08/98	980433-WU	Additional Territory
Silver Lake Est/Western Shore Lake		106-W	PSC-07-0963-PAA-WU	12/04/07	070361-WU	Additional Territory
Silver Lake Est/Western Shore	Lake	106-W	PSC-05-1242-PAA-WS	12/20/05	040951-WS	Transfer
Silver Lake Est/Western Shore	Lake	106-W	PSC-03-1235-PAA-WU	11/03/03	021137-WU	Additional Territory
Silver Lake Est/Western Shore	Lake	106-W	PSC-02-1427-PAA-WU	10/18/02	990054-WU	Add, Delete Terr.
Silver Lake Est/Western Shore	Lake	106-W	PSC-97-0427-FOF-WS	04/16/97	970028-WS	Name Change
Silver Lake Est/Western Shore	Lake	106-W	PSC-93-0754A-FOF-WU	06/07/93	921044-WU	Correction
Silver Lake Est/Western Shore	Lake	106-W	PSC-93-0754-FOF-WU	05/18/93	921044-WU	Additional Territory
Silver Lake Est/Western Shore	Lake	106-W	23459	09/11/90	900227-WU	Additional Territory
Silver Lake Est/Western Shore	Lake	106-W	20647	01/24/89	881011-WU	Transfer
Silver Lake Est/Western Shore	Lake	106-W	9688	12/10/80	791043-W(TC)	Supplement Order
Silver Lake Est/Western Shore	Lake	106-W	9483	08/05/80	791043-W	Transfer
Silver Lake Est/Western Shore	Lake	230-W	6928	09/30/75	750367-W	Original Certificate
Silver Lake Est/Western Shore	Lake	225-W	6801	07/25/75	750327-W(AP)	Original Certificate
Silver Lake Oaks	Putnam	076-W	PSC-05-1242-PAA-WS	12/20/05	040951-WS	Transfer
Silver Lake Oaks	Putnam	076-W	PSC-97-0427-FOF-WS	04/16/97	970028-WS	Name Change
Silver Lake Oaks	Putnam	076-W	23397	08/23/90	891187-WS	Transfer
Skycrest	Lake	106-W	PSC-05-1242-PAA-WS	12/20/05	040951-WS	Transfer
Skycrest	Lake	106-W	PSC-97-0427-FOF-WS	04/16/97	970028-WS	Name Change
Skycrest	Lake	106-W	PSC-93-1150-FOF-WU	08/09/93	930129-WU	Additional Territory
Skycrest	Lake	106-W	5595	12/07/72	C-72505-W	Original Certificate

(Continued to Section II Sheet 2.5)

SUMMARY OF COMMUNITIES SERVED

(Continued from Section II Sheet 3.0)

<u>Community Name</u>	<u>System Name</u>	<u>County</u>	<u>Territory Description</u>
Picciola Island	Picciola Island	Lake	Sheet No. 67.0
Pine Oaks	Ocala Oaks	Marion	Sheet No. 84.0, 100.0
Piney Woods	Piney Woods	Lake	Sheet No. 68.0
Pomona Park	Pomona Park	Putnam	Sheet No. 160.0
Quail Ridge	Ocala Oaks	Marion	Sheet No. 84.0
Quail Ridge	Quail Ridge	Lake	Sheet No. 69.0
Ravenswood	Ravenswood	Lake	Sheet No. 70.0
Ridge Meadows	Ocala Oaks	Marion	Sheet No. 101.0
River Grove	River Grove	Putnam	Sheet No. 161.0
Riverbend	Beecher's Point	Putnam	Sheet No. 152.0
Rosalie Oaks	Rosalie Oaks	Polk	Sheet No. 145.0
Saratoga Harbor	Welaka/Saratoga Harbor	Putnam	Sheet No. 164.0
Sebring Lakes	Sebring Lakes	Highlands	Sheet No. 34.0
Silver Lake Crest	Silver Lake Estate/Western Shores	Lake	Sheet No. 71.0
Silver Lake Estate	Silver Lake Estate/Western Shores	Lake	Sheet No. 71.1
Silver Lake Oaks	Silver Lake Oaks	Putnam	Sheet No. 162.0
Sky Ranch	Ocala Oaks	Marion	Sheet No. 102.0
Skycrest	Skycrest	Lake	Sheet No. 72.0
Spring Lake Manor	Piney Woods	Lake	Sheet No. 68.0
St. Johns Highlands	St. Johns Highlands	Putnam	Sheet No. 163.0
Stone Mountain	Stone Mountain	Lake	Sheet No. 73.0
Sugar Creek	Orange Hill/Sugar Creek	Polk	Sheet No. 144.0
Sugar Hills	Ocala Oaks	Marion	Sheet No. 103.0
Sugar Hills 1 st Addition	Ocala Oaks	Marion	Sheet No. 103.0
Summit Chase	Summit Chase	Lake	Sheet No. 74.0
Sunny Hills	Sunny Hills	Washington	Sheet No. 202.0
Tabor Park	Ocala Oaks	Marion	Sheet No. 104.0
Tangerine	Tangerine	Orange	Sheet No. 112.0
Tanglewood Forest	Tomoka	Volusia	Sheet No. 193.0
The Woods	The Woods	Sumter	Sheet No. 182.0
Tomoka View	Tomoka	Volusia	Sheet No. 193.0
Twin River Estates	Tomoka	Volusia	Sheet No. 193.0
Valencia Terrace	Valencia Terrace	Lake	Sheet No. 75.0
Venetian Village	Venetian Village	Lake	Sheet No. 76.0
Village Water	Village Water	Polk	Sheet No. 146.0
Welaka Mobile Home Park	Welaka/Saratoga Harbor	Putnam	Sheet No. 164.0
Western Shores	Silver Lake Estate/Western Shores	Lake	Sheet No. 71.3
Westview	Ocala Oaks	Marion	Sheet No. 105.0
Woodberry Forest	Ocala Oaks	Marion	Sheet No. 87.0
Woodland Place	Ocala Oaks	Marion	Sheet No. 106.0
Wootens	Wootens	Putnam	Sheet No. 165.0
Wright Heights	Ocala Oaks	Marion	Sheet No. 107.0
Zephyr Shores	Zephyr Shores	Pasco	Sheet No. 136.0

Via Tuscany

Silver Lake Estate/Western Shore lake Sheet No. 71.3 ✓

LAKE COUNTY

Territory Served

(Continued from Section II Sheet 40.1)

<u>System Name</u>	<u>Cert.</u>	<u>Order Number</u>	<u>Date</u>	<u>Docket No.</u>	<u>Filing Type</u>
Quail Ridge	106-W	PSC-05-1242-PAA-WS	12/20/05	040951-WS	Transfer
Quail Ridge	106-W	PSC-97-0427-FOF-WS	04/16/97	970028-WS	Name Change
Quail Ridge	106-W	23852	12/10/90	900556-WU	Affirms 23505
Quail Ridge	106-W	23505	09/18/90	900556-WU	Additional Territory
Ravenswood	106-W	PSC-06-0973-FOF-WS	11/22/06	060643-WS	Name Change
Ravenswood	123-W	PSC-04-0715-FOF-WS	07/21/04	040359-WS	Name Change
Ravenswood	123-W	PSC-99-0483-FOF-WS	03/08/99	981508-WS	Majority Control
Ravenswood	123-W	PSC-96-1409-FOF-WU	11/20/96	960716-WU	Transfer
Ravenswood	123-W	5666	03/06/73	C-72651-W	Original Certificate
Silver Lake Est/Western Shores	106-W	PSC-07-0963-PAA-WU	12/04/07	070361-WU	Additional Territory ✓
Silver Lake Est/Western Shores	106-W	PSC-05-1242-PAA-WS	12/20/05	040951-WS	Transfer
Silver Lake Est/Western Shores	106-W	PSC-03-1235-FOF-WU	11/03/03	021137-WU	Additional Territory
Silver Lake Est/Western Shores	106-W	PSC-02-1427-FOF-WU	10/18/02	990054-WU	Add, Delete Terr.
Silver Lake Est/Western Shores	106-W	PSC-97-0427-FOF-WS	04/16/97	970028-WS	Name Change
Silver Lake Est/Western Shores	106-W	PSC-93-0754A-FOF-WU	06/07/93	921044-WU	Correction
Silver Lake Est/Western Shores	106-W	PSC-93-0754-FOF-WU	05/18/93	921044-WU	Additional Territory
Silver Lake Est/Western Shores	106-W	23459	09/11/90	900227-WU	Additional Territory
Silver Lake Est/Western Shores	106-W	20647	01/24/89	881011-WU	Transfer
Silver Lake Est/Western Shores	106-W	9688	12/10/80	791043-W(TC)	Supplement Order
Silver Lake Est/Western Shores	106-W	9483	08/05/80	791043-W	Transfer
Silver Lake Est/Western Shores	230-W	6928	09/30/75	750367-W	Original Certificate
Silver Lake Est/Western Shores	225-W	6801	07/25/75	750327-W(AP)	Original Certificate
Skycrest	106-W	PSC-05-1242-PAA-WS	12/20/05	040951-WS	Transfer
Skycrest	106-W	PSC-97-0427-FOF-WS	04/16/97	970028-WS	Name Change
Skycrest	106-W	PSC-93-1150-FOF-WU	08/09/93	930129-WU	Additional Territory
Skycrest	106-W	5595	12/07/72	C-72505-W	Original Certificate
Stone Mountain	106-W	PSC-05-1242-PAA-WS	12/20/05	040951-WS	Transfer
Stone Mountain	106-W	PSC-97-0427-FOF-WS	04/16/97	970028-WS	Name Change
Stone Mountain	106-W	15295	10/25/85	850695-WU	Additional Territory
Summit Chase	106-W	PSC-06-0973-FOF-WS	11/22/06	060643-WS	Name Change
Summit Chase	441-W	PSC-04-0715-FOF-WS	07/21/04	040359-WS	Name Change
Summit Chase	441-W	PSC-99-2115-PAA-WS	10/25/99	981779-WS	Transfer
Summit Chase	441-W	19575	06/27/88	870633-WS	Transfer
Summit Chase	441-W	14115	02/21/85	840304-WS	Original Certificate

(Continued to Section II Sheet 40.3)

Kathy L. Pape
Vice President and Treasurer

LAKE COUNTY

Communities Served

(Continued from Section II Sheet 41.0)

<u>Community Name</u> <u>Description</u>	<u>System Name</u>	<u>Territory</u>	
Quail Ridge	Quail Ridge	Sheet No. 69.0	
Ravenswood	Ravenswood	Sheet No. 70.0	
Silver Lake Crest	Silver Lake Estate/Western Shores	Sheet No. 71.0	
Silver Lake Estate	Silver Lake Estate/Western Shores	Sheet No. 71.1	
Silver Lake Estate	Via Tuscany	Sheet No. 76.2	✓
Skycrest	Skycrest	Sheet No. 72.0	
Spring Lake Manor	Piney Woods	Sheet No. 68.0	
Stone Mountain	Stone Mountain	Sheet No. 73.0	
Summit Chase	Summit Chase	Sheet No. 74.0	
Valencia Terrace	Valencia Terrace	Sheet No. 75.0	
Venetian Village	Venetian Village	Sheet No. 76.0	
Western Shores	Silver Lake Estate/Western Shores	Sheet No. 76.3 71.2	✓
Via Tuscany	Silver Lake Estate/Western Shores	Sheet 71.3	✓

Kathy L. Pape
 Vice President and Treasurer

LAKE COUNTY

Description Of Territory Served

SILVER LAKE ESTATES/VIA TUSCANY

Metes and bounds description for Silver Lake Estates Golf Course.
(Including Lots 20-24)

Description:

That part of sections 10, 11, 14 and 15, Township 19 South, Range 25 East, Lake County, Florida, being described as follows: commencing at the Northeast corner of said Section 15, same being the Northwest corner of said Section 14; run thence S.00° 05' 20"E. Along a line dividing said Sections 14 and 15, a distance of 162.64 feet to the Northwest corner of Lot 1, Golfview as shown on the plat thereof recorded in plat book 16, page 49, public records of Lake County, Florida, said point being the point of beginning; from said point of beginning, continue S.00° 05' 20"E. Along the aforementioned line dividing sections 14 and 15, a distance 2,472.56 feet a point that is N.00° 05' 20"W. And 30.00 feet from the East ¼ corner of said Section 15; thence N.89° 53' 59"W., 654.09 feet; thence N.26° 06' 57"W., 153.20 feet; thence S.89° 42' 35"W., 309.34 feet to a point on the East line of resubdivision of Silver Lake Estates as shown on the plat thereof recorded in plat book 10, page 66, public records of Lake County, Florida; thence along said easterly line the following 4 courses and distances; N.01° 53' 01"E., 183.50 feet; thence N.03° 40' 15"W., 321.34 feet; thence N.22° 47' 02"W., 23.59 feet; thence N.22° 56' 41"W., 347.06 feet to the South line of lot 24 resubdivision of Silver Lakes Estates thence S.69° 35' 45"W., along said South line 559.16 feet to the waters edge of Silver Lake; thence N.21° 35' 18"W., along the waters edge of Silver Lake 466.09 feet to the North line of Lot 20, of said resubdivision of Silver Lakes Estates; thence N.58° 43' 22"E., along said North line 528.99 feet; thence N.00° 28' 24"W., 473.69 feet to the Southeast corner of Lot 17, Greenview as shown on the plat thereof recorded in plat book 23, page 43, public records of Lake County, Florida; thence N.00° 01' 05"E., along said East line 171.79 feet; thence N.89° 51' 04"E., 170.02 feet to a point of curvature of a curve concave Southerly having a radius of 50.00 feet, a central angle of 35° 52' 07" and a chord length of 30.79 feet; thence along the arc of said curve an arc length of 31.30 feet to the West line of Lot 16 of said Greenview; thence S.00° 17' 27"E., 162.18 feet; thence S.00° 06' 35"W., 29.81 feet to the South line of said Greenview; thence N.89° 53' 41"E., 470.21 feet to the Southeast corner of Lot 13 of said Greenview; thence N.28° 00' 00"W., along the easterly line of said lot 13, a distance of 14.05 feet; thence N.76° 47' 41"E., a distance of 84.94 feet to the southeasterly line of Lot 12 of said Greenview; thence N.26° 02' 45"E., along said southeasterly line 49.95 feet to the East line of said Greenview; thence N.00° 03' 57"W., along said east line 573.83 feet to the North line of said Greenview; thence S.89° 48' 44"W., along said North line 632.53 feet to the West line of the Southeast ¼ of the Southeast ¼ of Section 10, Township 19 South, Range 25 East; thence N.00° 04' 09"W., along said West line 590.69 feet; thence N.20° 57' 20"E., 591.56 feet to a point on the South line of Lot 31, Golfview, as shown on the plat thereof, recorded in plat book 16, page 49 public records of Lake County, Florida; thence along the southerly line of lots 22-31 the following 5 courses and distances; S.89° 59' 12"E., 87.38 feet; thence N.00° 15' 10"W., 25.00 feet; thence N.89° 54' 23"E., 100.08 feet; thence S.00° 04' 05"W., 25.09 feet; thence N.89° 55' 29"E., 803.38 feet to the Southwest corner of Lot 21 of said Golfview; thence S.45° 07' 58"E., along the southwesterly line of Lots 14-21 553.10 feet to a point on the West line of Lot 14 of said Golfview; thence S.00° 09' 49"E., along the West line of Lots 5-14 of said Golfview 869.91 feet; to the Northeast corner of Lot 4 of said Golfview; thence S.89° 47' 13"W., along the North line of Lots 1-4 297.80 feet to the Northwest corner of said Lot 4 and the point of beginning.

See next sheet for
simple or had to set
up description.

LAKE COUNTY

Description of Territory Served

SILVER LAKE ESTATE/WESTERN SHORES

Western Shores

Order No. 23459

As amended in PSC-93-0754-FOF-WU

As amended, deleted and consolidated in PSC-02-1427-FOF-WU

Township 19 South, Range 25 East

Section 1

That portion of the West 1/2 of Section 1 lying South and West of Haines Creek.

Section 12

That portion of the South 1/2 of the North 1/2 that is located Southerly of Haines Creek.

The North 1/2 of the South 1/2.

The North 200 feet of the South 1/2 of the South 1/2.

Less and except:

That portion of the Northwest 1/4 of Section 12 being more particularly described as follows:

Commence at the Northwest corner of said Section, thence proceed South 00°44'20" West a distance of 1,332.18 feet to the Point of Beginning; thence proceed South 89°30'48" East a distance of 241.60 feet; thence meandering along Haines Creek 538.00 feet, more or less; thence proceed South 00°00'00" West a distance of 490.91 feet; thence proceed North 87°10'57" West a distance of 649.57 feet; thence proceed North 00°43'58" East a distance of 546.00 feet, returning to the Point of Beginning.

Township 19 South, Range 26 East

Section 7

That portion of the Southwest 1/4 that is lying Westerly of the shoreline of Lake Eustis.

Section 18

That portion of the North 1/2 of that is lying Westerly of the shoreline of Lake Eustis.

SAMPLE
←

BEFORE THE FLORIDA PUBLIC SERVICE COMMISSION

In re: Application for amendment of Certificate No. 106-W to extend water service to include certain territory in Lake County adjacent to Silver Lakes Estates water system, and for approval of special developer's agreement, by Aqua Utilities Florida, Inc.

DOCKET NO. 070361-WU
ORDER NO. PSC-07-0963-PAA-WU
ISSUED: December 4, 2007

The following Commissioners participated in the disposition of this matter:

LISA POLAK EDGAR, Chairman
MATTHEW M. CARTER II
KATRINA J. McMURRIAN
NANCY ARGENZIANO
NATHAN A. SKOP

FINAL ORDER AMENDING CERTIFICATE NO. 106-W, AND NOTICE OF PROPOSED
AGENCY ACTION ORDER APPROVING SPECIAL DEVELOPER'S AGREEMENT

BY THE COMMISSION:

Background

NOTICE is hereby given by the Florida Public Service Commission that the approval of the amendment application is final agency action, but the action proposing to approve the special developer's agreement is preliminary in nature and will become final unless a person whose interests are substantially affected files a petition for a formal proceeding, pursuant to Rule 25-22.029, Florida Administrative Code (F.A.C.).

Aqua Utilities Florida, Inc. (Aqua or utility) is a Class A utility providing water and wastewater service in numerous counties in Florida. Rates were last considered in Docket No. 060368-WS, and that rate increase request was withdrawn by the utility. Rates for this system were last approved in Order No. PSC-05-1242-PAA-WS in Docket No. 040951-WS, where we approved the transfer of Silver Lakes Estates to Aqua.

The filing in this docket is for the addition of about 60 acres of undeveloped land to Aqua's service area. This application was filed June 6, 2007, to include the Via Tuscany subdivision, which is anticipated to begin development in late 2007. A special developer's agreement is included in the filing. Special service availability agreements are filed when an agreement for charges for extension of service is not consistent with the utility's service availability policy in its tariff.

DOCUMENT NUMBER-DATE

10662 DEC-4 07

FPSC-COMMISSION CLERK

BEFORE THE PUBLIC SERVICE COMMISSION

In re: Application by Aqua Utilities)
Florida, Inc for Amendment of Water)
Certificate in Lake County, Florida)
_____)

Docket No. _____
Filed: _____

AFFIDAVIT


STATE OF FLORIDA:
COUNTY OF LAKE:

BEFORE ME, the undersigned authority, personally appeared John M. Lihvarcik, who after being duly sworn, deposes and says:

1. That I, John M. Lihvarcik, am the President and Chief Operating Officer of Aqua Utilities Florida, Inc.


2. That in accordance with Rule 25-30.036(3)(r), Florida Administrative Code, I hereby affirm that Aqua Utilities Florida, Inc. has tariffs and current annual reports on file with the Florida Public Service Commission.

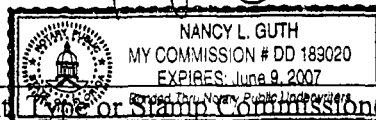
3. Further, Affiant sayeth not.

By: 
Name: JOHN M. LIHVARCIK
Title: PRESIDENT

STATE OF FLORIDA:
COUNTY OF LAKE:

Subscribed and sworn to before me this 4th day of May, 2007, by John M. Lihvarcik, who is personally known to me.


Notary Public's Signature



Print _____
Name of Notary Public



LAKE COUNTY

Communities Served

<u>Community Name Description</u>	<u>System Name</u>	<u>Territory</u>
Carlton Village	Carlton Village	Sheet No. 42.0
East Lake Harris Estates	East Lake Harris Estates	Sheet No. 43.0
East Lake Harris Estates	Harbor Isle	Sheet No. 43.1
Fern Park	Fern Terrace	Sheet No. 44.0
Fern Terrace	Fern Terrace	Sheet No. 44.0
Forty-Eight Estates	Forty-Eight Estates	Sheet No. 45.0
Friendly Center	Friendly Center	Sheet No. 50.0
Grand Terrace	Grand Terrace	Sheet No. 51.0
Haines Creek	Haines Creek	Sheet No. 52.0
Hobby Hills	Hobby Hills	Sheet No. 53.0
Holiday Haven	Holiday Haven	Sheet No. 54.0
Imperial Mobile Terrace	Imperial Mobile Terrace	Sheet No. 55.0
King's Cove	King's Cove	Sheet No. 60.0
King's Cove – First Addition	King's Cove	Sheet No. 60.1
King's Cove – Second Addition	King's Cove	Sheet No. 60.2
King's Cove – Third Addition	King's Cove	Sheet No. 60.3
King's Cove – Fourth Addition	King's Cove	Sheet No. 60.4
King's Cove – Fifth Addition	King's Cove	Sheet No. 60.5
King's Cove – Sixth Addition	King's Cove	Sheet No. 60.7
King's Cove – Seventh Addition	King's Cove	Sheet No. 60.8
Morningview	Morningview	Sheet No. 65.0
Palms Mobile Home Park	Palms Mobile Home Park	Sheet No. 66.0
Picciola Island	Picciola Island	Sheet No. 67.0
Piney Woods	Piney Woods	Sheet No. 68.0

(Continued to Section II Sheet 41.1)



**Kathy L. Pape
Vice President and Treasurer**

LAKE COUNTY

Communities Served

(Continued from Section II Sheet 41.0)

<u>Community Name</u> <u>Description</u>	<u>System Name</u>	<u>Territory</u>
Quail Ridge	Quail Ridge	Sheet No. 69.0
Ravenswood	Ravenswood	Sheet No. 70.0
Silver Lake Crest	Silver Lake Estate/Western Shores	Sheet No. 71.0
Silver Lake Estate	Silver Lake Estate/Western Shores	Sheet No. 71.1
Silver Lake Estate	Via Tuscany	Sheet No. 76.2
Skycrest	Skycrest	Sheet No. 72.0
Spring Lake Manor	Piney Woods	Sheet No. 68.0
Stone Mountain	Stone Mountain	Sheet No. 73.0
Summit Chase	Summit Chase	Sheet No. 74.0
Valencia Terrace	Valencia Terrace	Sheet No.75.0
Venetian Village	Venetian Village	Sheet No. 76.0
Western Shores	Silver Lake Estate/Western Shores	Sheet No. 71.3

LAKE COUNTY

Territory Served

<u>System Name</u>	<u>Cert.</u>	<u>Order Number</u>	<u>Date</u>	<u>Docket No.</u>	<u>Filing Type</u>
Carlton Village	106-W	PSC-05-1242-PAA-WS	12/20/05	040951-WS	Transfer
Carlton Village	106-W	PSC-97-0427-FOF-WS	04/16/97	970028-WS	Name Change
Carlton Village	106-W	8075	12/02/77	770578-W(TC)	Transfer
East Lake Harris Estates					Additional Territory
East Lake Harris Estates	106-W	PSC-05-1242-PAA-WS	12/20/05	040951-WS	Transfer
East Lake Harris Estates	106-W	PSC-97-0427-FOF-WS	04/16/97	970028-WS	Name Change
East Lake Harris Estates	106-W	8144	01/25/78	770579-W(TC)	Transfer
East Lake Harris Estates Certificate	158-W	5939	11/20/73	C-73457-W	Grandfather
Fern Terrace	106-W	PSC-05-1242-PAA-WS	12/20/05	040951-WS	Transfer
Fern Terrace	106-W	PSC-97-0427-FOF-WS	04/16/97	970028-WS	Name Change
Fern Terrace	106-W	PSC-93-1150-FOF-WS	08/09/93	930129-WU	Additional Territory
Fern Terrace	106-W	5595	12/07/72	C-72505-W	Original Certificate
Forty-Eight Estates	106-W	PSC-06-0973-FOF-WS	11/22/06	060643-WS	Name Change
Forty-Eight Estates	441-W	PSC-04-0715-FOF-WS	07/21/04	040359-WS	Name Change
Forty-Eight Estates	441-W	PSC-03-0627-FOF-WU	05/23/03	021142-WU	Additional Territory
Forty-Eight Estates	441-W	PSC-99-2115-PAA-WS	10/25/99	981779-WS	Transfer
Forty-Eight Estates	441-W	PSC-96-0432-FOF-WU	03/28/96	950880-WU	Transfer
Forty-Eight Estates	498-W	PSC-94-1356-FOF-WU	11/07/94	940855-WU	Abandon/Receiver
Forty-Eight Estates	498-W	18839	02/10/88	870074-WU	Original Certificate
Friendly Center	106-W	PSC-05-1242-PAA-WS	12/20/05	040951-WS	Additional Territory
Grand Terrace	106-W	PSC-05-1242-PAA-WS	12/20/05	040951-WS	Transfer
Grand Terrace	106-W	PSC-97-0427-FOF-WS	04/16/97	970028-WS	Name Change
Grand Terrace	106-W	24230	03/12/91	900702-WU	Additional Territory
Grand Terrace	106-W	23656	10/23/90	891320-WU	Additional Territory
Haines Creek	106-W	PSC-06-0973-FOF-WS	11/22/06	060643-WS	Name Change
Haines Creek	123-W	PSC-04-0715-FOF-WS	07/21/04	040359-WS	Name Change
Haines Creek	123-W	PSC-99-0483-FOF-WS	03/08/99	981508-WS	Majority Control
Haines Creek	123-W	PSC-97-0375-FOF-WU	04/07/97	960793-WU	Transfer
Haines Creek	130-W	22165	11/08/89	891106-WU	Additional Territory
Haines Creek	130-W	5698	04/05/73	C-73145-W	Original Certificate
Hobby Hills	106-W	PSC-05-1242-PAA-WS	12/20/05	040951-WS	Transfer
Hobby Hills	106-W	PSC-97-0427-FOF-WS	04/16/97	970028-WS	Name Change
Hobby Hills	106-W	PSC-93-1150-FOF-WU	08/09/93	930129-WU	Additional Territory
Hobby Hills	106-W	8076	12/02/77	770577-W(TC)	Transfer
Hobby Hills	183-W	7470	10/12/76	760055-W	Corp. Reorg/Name
Hobby Hills	183-W	6233	08/19/74	73492-W	Original Certificate

(Continued to Section II Sheet 40.1)

LAKE COUNTY

Territory Served

(Continued from Section II Sheet 40.1)

<u>System Name</u>	<u>Cert.</u>	<u>Order Number</u>	<u>Date</u>	<u>Docket No.</u>	<u>Filing Type</u>
Quail Ridge	106-W	PSC-05-1242-PAA-WS	12/20/05	040951-WS	Transfer
Quail Ridge	106-W	PSC-97-0427-FOF-WS	04/16/97	970028-WS	Name Change
Quail Ridge	106-W	23852	12/10/90	900556-WU	Affirms 23505
Quail Ridge	106-W	23505	09/18/90	900556-WU	Additional Territory
Ravenswood	106-W	PSC-06-0973-FOF-WS	11/22/06	060643-WS	Name Change
Ravenswood	123-W	PSC-04-0715-FOF-WS	07/21/04	040359-WS	Name Change
Ravenswood	123-W	PSC-99-0483-FOF-WS	03/08/99	981508-WS	Majority Control
Ravenswood	123-W	PSC-96-1409-FOF-WU	11/20/96	960716-WU	Transfer
Ravenswood	123-W	5666	03/06/73	C-72651-W	Original Certificate
Silver Lake Est/Western Shores					Additional Territory
Silver Lake Est/Western Shores	106-W	PSC-05-1242-PAA-WS	12/20/05	040951-WS	Transfer
Silver Lake Est/Western Shores	106-W	PSC-03-1235-FOF-WU	11/03/03	021137-WU	Additional Territory
Silver Lake Est/Western Shores	106-W	PSC-02-1427-FOF-WU	10/18/02	990054-WU	Add, Delete Terr.
Silver Lake Est/Western Shores	106-W	PSC-97-0427-FOF-WS	04/16/97	970028-WS	Name Change
Silver Lake Est/Western Shores	106-W	PSC-93-0754A-FOF-WU	06/07/93	921044-WU	Correction
Silver Lake Est/Western Shores	106-W	PSC-93-0754-FOF-WU	05/18/93	921044-WU	Additional Territory
Silver Lake Est/Western Shores	106-W	23459	09/11/90	900227-WU	Additional Territory
Silver Lake Est/Western Shores	106-W	20647	01/24/89	881011-WU	Transfer
Silver Lake Est/Western Shores	106-W	9688	12/10/80	791043-W(TC)	Supplement Order
Silver Lake Est/Western Shores	106-W	9483	08/05/80	791043-W	Transfer
Silver Lake Est/Western Shores	230-W	6928	09/30/75	750367-W	Original Certificate
Silver Lake Est/Western Shores	225-W	6801	07/25/75	750327-W(AP)	Original Certificate
Skycrest	106-W	PSC-05-1242-PAA-WS	12/20/05	040951-WS	Transfer
Skycrest	106-W	PSC-97-0427-FOF-WS	04/16/97	970028-WS	Name Change
Skycrest	106-W	PSC-93-1150-FOF-WU	08/09/93	930129-WU	Additional Territory
Skycrest	106-W	5595	12/07/72	C-72505-W	Original Certificate
Stone Mountain	106-W	PSC-05-1242-PAA-WS	12/20/05	040951-WS	Transfer
Stone Mountain	106-W	PSC-97-0427-FOF-WS	04/16/97	970028-WS	Name Change
Stone Mountain	106-W	15295	10/25/85	850695-WU	Additional Territory
Summit Chase	106-W	PSC-06-0973-FOF-WS	11/22/06	060643-WS	Name Change
Summit Chase	441-W	PSC-04-0715-FOF-WS	07/21/04	040359-WS	Name Change
Summit Chase	441-W	PSC-99-2115-PAA-WS	10/25/99	981779-WS	Transfer
Summit Chase	441-W	19575	06/27/88	870633-WS	Transfer
Summit Chase	441-W	14115	02/21/85	840304-WS	Original Certificate

(Continued to Section II Sheet 40.3)

LAKE COUNTY

Description Of Territory Served

SILVER LAKE ESTATES/VIA TUSCANY

Metes and bounds description for Silver Lake Estates Golf Course.
(Including Lots 20-24)

Description:

That part of sections 10, 11, 14 and 15, Township 19 South, Range 25 East, Lake County, Florida, being described as follows: commencing at the Northeast corner of said Section 15, same being the Northwest corner of said Section 14; run thence S.00° 05' 20"E. Along a line dividing said Sections 14 and 15, a distance of 162.64 feet to the Northwest corner of Lot 1, Golfview as shown on the plat thereof recorded in plat book 16, page 49, public records of Lake County, Florida, said point being the point of beginning; from said point of beginning, continue S.00° 05' 20"E. Along the aforementioned line dividing sections 14 and 15, a distance 2,472.56 feet a point that is N.00° 05' 20"W. And 30.00 feet from the East ¼ corner of said Section 15; thence N.89° 53' 59"W., 654.09 feet; thence N.26° 06' 57"W., 153.20 feet; thence S.89° 42' 35"W., 309.34 feet to a point on the East line of resubdivision of Silver Lake Estates as shown on the plat thereof recorded in plat book 10, page 66, public records of Lake County, Florida; thence along said easterly line the following 4 courses and distances; N.01° 53' 01"E., 183.50 feet; thence N.03° 40' 15"W., 321.34 feet; thence N.22° 47' 02"W., 23.59 feet; thence N.22° 56' 41"W., 347.06 feet to the South line of lot 24 resubdivision of Silver Lakes Estates thence S.69° 35' 45"W., along said South line 559.16 feet to the waters edge of Silver Lake; thence N.21° 35' 18"W., along the waters edge of Silver Lake 466.09 feet to the North line of Lot 20, of said resubdivision of Silver Lakes Estates; thence N.58° 43' 22"E., along said North line 528.99 feet; thence N.00° 28' 24"W., 473.69 feet to the Southeast corner of Lot 17, Greenview as shown on the plat thereof recorded in plat book 23, page 43, public records of Lake County, Florida; thence N.00° 01' 05"E., along said East line 171.79 feet; thence N.89° 51' 04"E., 170.02 feet to a point of curvature of a curve concave Southerly having a radius of 50.00 feet, a central angle of 35° 52' 07" and a chord length of 30.79 feet; thence along the arc of said curve an arc length of 31.30 feet to the West line of Lot 16 of said Greenview; thence S.00° 17' 27"E., 162.18 feet; thence S.00° 06' 35"W., 29.81 feet to the South line of said Greenview; thence N.89° 53' 41"E., 470.21 feet to the Southeast corner of Lot 13 of said Greenview; thence N.28° 00' 00"W., along the easterly line of said lot 13, a distance of 14.05 feet; thence N.76° 47' 41"E., a distance of 84.94 feet to the southeasterly line of Lot 12 of said Greenview; thence N.26° 02' 45"E., along said southeasterly line 49.95 feet to the East line of said Greenview; thence N.00° 03' 57"W., along said east line 573.83 feet to the North line of said Greenview; thence S.89° 48' 44"W., along said North line 632.53 feet to the West line of the Southeast ¼ of the Southeast ¼ of Section 10, Township 19 South, Range 25 East; thence N.00° 04' 09"W., along said West line 590.69 feet; thence N.20° 57' 20"E., 591.56 feet to a point on the South line of Lot 31, Golfview, as shown on the plat thereof, recorded in plat book 16, page 49 public records of Lake County, Florida; thence along the southerly line of lots 22-31 the following 5 courses and distances; S.89° 59' 12"E., 87.38 feet; thence N.00° 15' 10"W., 25.00 feet; thence N.89° 54' 23"E., 100.08 feet; thence S.00° 04' 05"W., 25.09 feet; thence N.89° 55' 29"E., 803.38 feet to the Southwest corner of Lot 21 of said Golfview; thence S.45° 07' 58"E., along the southwesterly line of Lots 14-21 553.10 feet to a point on the West line of Lot 14 of said Golfview; thence S.00° 09' 49"E., along the West line of Lots 5-14 of said Golfview 869.91 feet; to the Northeast corner of Lot 4 of said Golfview; thence S.89° 47' 13"W., along the North line of Lots 1-4 297.80 feet to the Northwest corner of said Lot 4 and the point of beginning.