

080031
RECEIVED-FPSC
08 JAN - 8 PM 3:53
COMMISSION
CLERK

BEFORE THE FLORIDA PUBLIC SERVICE COMMISSION

In re: Application of Mad Hatter)
Utility, Inc. for amendment of water) Docket No.
and wastewater certificates in Pasco)
County, Florida)
_____)

APPLICATION FOR AMENDMENT OF CERTIFICATE
FOR AN EXTENSION OF TERRITORY

Applicant, MAD HATTER UTILITY, INC., ("MHU" or "Utility") by and through its undersigned attorneys, and pursuant to Section 367.045, Florida Statutes and Rule 25-30.036(2), Florida Administrative Code, applies to the Florida Public Service Commission for amendment of its water and wastewater certificates to add territory in Pasco County, Florida, and in support thereof states:

I.
APPLICANT INFORMATION

The full name and address of the Applicant is:

CMP _____ MAD HATTER UTILITY, INC.
COM _____ 2348 Raden Drive
CTR _____ Land O'Lakes, FL 34639

ECR X The full name and address of the Applicant's attorney, to whom
GCL 2
OPC 1 Orders, notices, directives, correspondence and other

RCA _____ communications shall be directed is:

SCR _____ ROSE, SUNDSTROM & BENTLEY
SGA _____ 2548 Blairstone Pines Drive
SEC _____ Tallahassee, Florida 32301
OTW CLK-2 Attn: F. Marshall Deterding

A Map forwarded to ECR

DOCUMENT NUMBER-DATE

00202 JAN-8 8

FPSC-COMMISSION CLERK

II.

MHU is a Class "B" water and wastewater utility located in Pasco County. The Utility has recently received inquiries from a single commercial property owner about the possibility of receiving water service from Mad Hatter Utility, Inc. because of problems with their existing well. The addition of the properties to the territory of MHU entails an additional 1 to 2 Equivalent Residential size Connection (ERCs) at the time this additional parcel is at build out. It is an existing building that houses an auto body shop and an air conditioned office and is a total of 1,264 square feet. Attached hereto as **Exhibit "A"** is a letter from the proposed customer and a statement from an officer of the Utility as to these facts.

III.

NEED FOR SERVICE

The property owner is currently requesting only water service. That customer has demonstrated to the Utility that such water service is necessary because his private well is of poor quality and is no longer useful for domestic water services. Attached hereto as part of **Exhibit "A"** is a statement of an officer of the Utility that upon his investigation to the best of his knowledge, there is no other

Utility capable and willing of providing reasonably adequate service to this property.

The property is currently not in need of immediate wastewater service. However, because of the proximity of MHU's existing adjacent facilities and its proposal to provide water service, it is best that wastewater service also be provided to this property by MHU, if and when needed. Therefore, the Utility is requesting that this property also be added to its wastewater certificates.

IV. OWNERSHIP

Attached hereto as **Exhibit "B"** is a copy of the evidence that the Utility owns the land upon which the Foxwood water Utility treatment facilities that will serve the proposed territory are located. While the Utility has an immediately adjacent wastewater collection system, it has no sewage treatment facilities in this area. The Utility's wastewater treatment for this area is provided through bulk service from Pasco County.

V. TERRITORY DESCRIPTION

A description of the proposed additional territory to be served using township, range and section references are attached hereto as **Exhibit "C"**.

VI.

TERRITORY MAPS

Attached hereto as **Exhibit "D"** are two maps showing township, range and section reference with the proposed territory plotted thereon by using metes and bounds and quarter sections with a defined reference point of beginning.

VII.

The Utility will provide service to one commercial building as a result of this extension.

VIII.

TARIFF SHEETS

Attached hereto as **Exhibit "E"** are the original and two copies of a sample tariff sheet reflecting the additional service territory to be included in the Utility's certificate.

IX.

ORIGINAL CERTIFICATES

The Applicant has previously filed with the Commission the original of its current certificates for amendment in Docket No. 021215-WS and 041342-WU.

X.

The number of the most recent Commission Order establishing or amending MHU's rates and charges is Order No. PSC-93-0295-FOF-WS,

issued in February of 1993. The rates established in that general rate proceeding were amended based upon the effects of index and pass-through notices filed since that time and the effects of the settlement agreement approved for Docket No. 961471-WS by Order No. PSC-97-1233-AS-WS.

XI.

TARIFFS AND ANNUAL REPORT

Attached as **Exhibit "F"** is an affidavit that the Utility has tariffs and annual reports on file with the Commission.

XII.

NOTICE OF ACTUAL APPLICATION

Attached as **Exhibit "G"** is a notice that the actual application was given in accordance with Section 367.045(1)(a), Florida Statutes, and Rule 25-30.030, Florida Administrative Code. A copy of the actual Notice and a list of entities noticed is attached as a part of Exhibit G.

Exhibit "H" is an affidavit that the notice of actual application was given in accordance with Rule 25-30.030, Florida Administrative Code, by regular mail or personal delivery to each customer of the system affected by this Amendment.

Exhibit "I", which will be late-filed, is an affidavit that the notice of actual application was published once in a newspaper of general circulation in the territory in accordance with Rule 25-

30.030, Florida Administrative Code. A copy of the proof of publication will accompany the affidavit. This affidavit will be filed no later than ten days after the filing of the application.

XIII.

FILING FEE

The capacity of the proposed addition will be 1 to 2 additional water and wastewater ERCs. The filing fee enclosed with this Application is \$100 for water and \$100 for wastewater based upon the area to be extended having the proposed capacity to serve less than 100 additional ERCs.

WHEREFORE, the Applicant, Mad Hatter Utility, Inc., requests that this Commission issue its Order amending the water certificate of the Applicant to include the additional territory applied for herein to serve two additional parcels, containing approximately 1 to 2 additional ERCs.

Respectfully submitted this
8th day of January, 2008, by:

ROSE, SUNDSTROM & BENTLEY, LLP
2548 Blairstone Pines Drive
Tallahassee, Florida 32301
(850) 877-6555



F. MARSHALL DETERDING

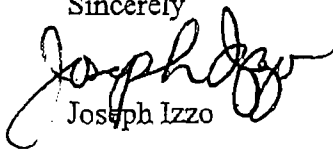
To: Larry DeLucenay,

I recently purchased property located at 1712 Land O Lakes Blvd, Lutz, Florida.
It was an auto body shop and air conditioned office. I have well water which is of
poor quality and not drinkable.

The former owner of the property informed me that Mad Hatter Utilities has an existing
8" water main located behind my property line/fence, close to the well.

Please inform me of availability of water from Mad Hatter.

Sincerely


Joseph Izzo

October 16, 2007




A F F I D A V I T

STATE OF FLORIDA
COUNTY OF PASCO

I, Larry DeLucenay, President of Mad Hatter Utility, Inc., have recently received an inquiry from one property owner located immediately adjacent to my existing water service territory, requesting water service. The owner of the property has indicated that he is in need of such service because his well water is of poor quality and not drinkable. Upon investigation to the best of my knowledge, there are no other utilities in the area that are willing and capable of providing the reasonably adequate service to this parcel of property.

The single commercial property constitutes additional 1 to 2 Equivalent Residential Connections (ERCs) at the time these additional parcels are at build out.

FURTHER AFFIANT SAYETH NOT.

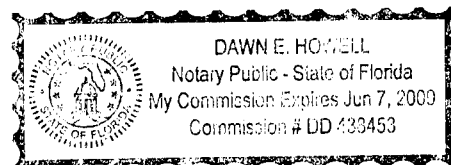

Larry DeLucenay

STATE OF FLORIDA)
COUNTY OF PASCO)

The foregoing instrument was acknowledged before me this 7 day of January, 2008, by Larry DeLucenay, who is personally known to me or who has produced _____ as identification.



Exhibit "A"



153,661.82

86070031-01-20

RAMMO FORM 01

WARRANTY DEED
FORM TO BE USED

This Warranty Deed Made the 14TH day of AUGUST A. D. 19 86 by
Richard V. Dunn and Glenn McDonnell, a/k/a J. Glenn McDonnell

hereinafter called the grantor, to

Mad Matter Utility, Inc.,
6616 E. Florida Ave., Tampa, FL 33617
whose postoffice address is

hereinafter called the grantee:

(Wherever used herein the terms "deed" and "grantor" include all the parties to this instrument and the heirs, legal representatives and assigns of said parties, and the interest and estate of said parties)

Witnesseth: That the grantor, for and in consideration of the sum of \$ 10.00 and other valuable considerations, receipt whereof is hereby acknowledged, hereby grants, bargains, sells, assigns, releases, conveys and confirms unto the grantee, all that certain land situate in PASCO County, Florida, viz:

SEE EXHIBIT A ATTACHED

THIS IS NOT THE HOMESTEAD PROPERTY OF THE GRANTORS

Return to:
The Instrument Was Prepared By
JEANETTE C. MARSDEN, STEWART TITLE OF TAMPA
3034 Neptune St. P.O. Box 1908, Tampa, Fla.
As a necessary incident to the fulfillment of conditions
contained in a title insurance commitment issued by it.

R

Together with all the tenements, hereditaments and appurtenances thereto belonging or in anywise appertaining.

To Have and to Hold, the same in fee simple forever.

And the grantor hereby covenants with said grantee that the grantor is lawfully seized of said land in fee simple; that the grantor has good right and lawful authority to sell and convey said land; that the grantor hereby warrants the title to said land and will defend the same against the lawful claims of all persons whomsoever; and that said land is free of all encumbrances, except taxes accruing subsequent to December 31, 19

Documentary Tax P.D.S. 7168.50

Intangible Tax P.D.

Notary Public, Pasco County
By *J. L. Cardwell* Deputy Clerk

In Witness Whereof, the said grantor has signed and sealed these presents the day and year first above written.

Signed, sealed and delivered in our presence:

Witness *Richard V. Dunn* (Signature)
Witness *Glenn McDonnell* (Signature)

STATE OF FLORIDA
COUNTY OF HILLSBOROUGH

I HEREBY CERTIFY that on this day, before me, an officer duly authorized in the State aforesaid and in the County aforesaid to take acknowledgments, personally appeared Richard V. Dunn and Glenn McDonnell, a/k/a J. Glenn McDonnell

to me known to be the person described in and who executed the foregoing instrument and they acknowledged before me that they executed the same.

WITNESS my hand and official seal in the County and State last aforesaid this 14TH day of AUGUST, A. D. 19 86




NOTARY PUBLIC
STATE of Florida

MY COMMISSION EXPIRES: June 25, 1990

SEARCHED FOR RECORDS
INDEXED
FILED
AUG 15 4 23 PM '86
269378
O.R. 1529 PB 0207

Concise

177.50



PARCEL 3: WATER TREATMENT PLANT SITE

For a point of reference, commence at the Southwest corner of Lot 14 of FOXWOOD SUBDIVISION, PHASE "A", as per map or plat thereof recorded in Plat Book 18, Pages 5 through 10, inclusive, of the Public Records of Pasco County, Florida; said point being on the South boundary of Pasco County, Florida; said point Northwest 1/4 of the Southeast 1/4 of Section 36, Township 26 South, Range 18 East, Pasco County, Florida. Run thence S. 89 deg. 52' 47" W., along the S. boundary of NW 1/4 of NW 1/4 of SE 1/4 of said Section 36, a distance of 135.00 feet for point of beginning, continue thence S. 89 deg. 52' 47" W., along the South boundary of the Northwest 1/4 of the Northwest 1/4 of the Southeast 1/4 of said Section 36, a distance of 119.09 feet; thence North 05 deg. 06' 34" E., a distance of 68.25 feet; thence N. 34 deg. 21' 04" E., a distance of 70.79 feet to a point on a curve to the left having a radius of 150.00 feet; thence 78.13 feet along the arc of said curve through a central angle of 29 deg. 50' 38" a chord bearing and distance of South 70 deg. 34' 16" E., 77.25 feet to a point on said curve thence S. 00 deg. 07' 11" E., a distance of 100.48 feet to the point of beginning.

100002 10 8291 08-15-84	1000
16:17	
RECORDING	
01 00 40	9.00
DOC STAMPS	
01 00 41	768.50
10 CASH TOTAL	777.50

O.R. 1529 PG 0208

X

LEGAL DESCRIPTION

Being that portion of the Northeast 1/4 of the Southwest 1/4 of the Northwest 1/4 of Section 36, Township 26 South, Range 18 East, Pasco County, Florida; lying East of U.S. Highway 41 (State Road No. 45) being more fully described as follows:

Commence at the Northeast corner of the Southwest 1/4 of the Northwest 1/4 of said Section 36; thence S00° 52' 44"W, along the East line of the Southwest 1/4 of the Northwest 1/4 of Section 36, for a distance of 49.82 feet to the Point of Beginning; thence continue S00°52'51"W, along the said East line, for a distance of 135.0 feet; thence N89°13'40"W, for a distance of 229.32 feet; thence S00°52'51"W, for a distance of 9.93 feet; thence N89°13'40"W, for a distance of 100.0 feet to a point on the Easterly right of way line of U.S. Highway 41; thence N14°19'48"W, along the said Easterly right of way line, for a distance of 150.0 feet; thence S89°13'41"E, for a distance of 184.71 feet; thence N00°31'23"E, for a distance of 11.94 feet; thence S89°10'16"E, for a distance of 35.06 feet; thence S00°29'48"W, for a distance of 11.80 feet; thence S89°13'39"E, for a distance of 148.90 feet to the point of beginning.

Less the following described property, more or less taken by the Department of Transportation, State of Florida, for additional right of way for State Road 45. That part of the Southwest 1/4 of the Northwest 1/4 of Section 36, Township 26 South, Range 18 East, Pasco County, Florida, being described as follows:

Commence at a 4" concrete monument being the Northeast corner of the Southwest 1/4 of the Northwest 1/4 of Section 36, Township 26 South, Range 18 East, Pasco County, Florida; thence S00°27'26"W, along the East line of said Southwest 1/4 of the Northwest 1/4 of said Section 36 for 184.82 feet; thence N89°38'23"W, parallel with the North line of said Southwest 1/4 of the Northwest 1/4 of Section 36 for 229.32 feet; thence S00°27'26"W, for a 9.93 feet; thence N89°38'23"W, for 103.58 feet to the Point of Beginning and a point on the existing Easterly right of way line of State Road 45 (U.S. Highway 41), said point being the point of intersection with a non-tangent curve, concave Easterly, having a radius of 5679.58 feet and a central angle of 01°30'30"; thence Northerly along said Easterly right of way line and along the arc of said curve to the right for 149.52 feet, said arc subtended by a chord which bears N13°42"W for 149.51 feet to the point of intersection with a non-tangent line; thence S89°38'23"E, parallel with said North line of the Southwest 1/4 of the Northwest 1/4 of Section 36, a distance of 63.85 feet to a point of intersection with a non-tangent curve, concave Easterly, having a radius of 6822.50 feet and a central angle of 01°15'03"; thence Southwesterly along the arc of said curve to the left for 148.95 feet, said arc subtended by a chord which bears S12°58'59"E for 148.95 feet to the point of intersection with a non-tangent line; thence N89°38'23"W, for 61.49 feet to the Point of Beginning.

EXHIBIT "C"

Proposed Tariff Sheets

EXHIBIT E

NAME OF COMPANY MAD HATTER UTILITY, INC.

WATER TARIFF

DESCRIPTION OF TERRITORY SERVED (CONT.)

Being that portion of the Northeast 1/4 of the Southwest 1/4 of the Northwest 1/4 of Section 36, Township 26 South, Range 18 East, Pasco County, Florida; lying East of U.S. Highway 41 (State Road No. 45) being more fully described as follows:

Commence at the Northeast corner of the Southwest 1/4 of the Northwest 1/4 of said Section 36; thence $S00^{\circ} 52' 44'' W$, along the East line of the Southwest 1/4 of the Northwest 1/4 of Section 36, for a distance of 49.82 feet to the Point of Beginning; thence continue $S00^{\circ} 52' 51'' W$, along the said East line, for a distance of 135.0 feet; thence $N89^{\circ} 13' 40'' W$, for a distance of 229.32 feet; thence $S00^{\circ} 52' 51'' W$, for a distance of 9.93 feet; thence $N89^{\circ} 13' 40'' W$, for a distance of 100.0 feet to a point on the Easterly right of way line of U.S. Highway 41; thence $N14^{\circ} 19' 48'' W$, along the said Easterly right of way line, for a distance of 150.0 feet; thence $S89^{\circ} 13' 41'' E$, for a distance of 184.71 feet; thence $N00^{\circ} 31' 23'' E$, for a distance of 11.94 feet; thence $S89^{\circ} 10' 16'' E$, for a distance of 35.06 feet; thence $S00^{\circ} 29' 48'' W$, for a distance of 11.80 feet; thence $S89^{\circ} 13' 39'' E$, for a distance of 148.90 feet to the point of beginning.

Less the following described property, more or less taken by the Department of Transportation, State of Florida, for additional right of way for State Road 45. That part of the Southwest 1/4 of the Northwest 1/4 of Section 36, Township 26 South, Range 18 East, Pasco County, Florida, being described as follows:

Commence at a 4" concrete monument being the Northeast corner of the Southwest 1/4 of the Northwest 1/4 of Section 36, Township 26 South, Range 18 East, Pasco County, Florida; thence $S00^{\circ} 27' 26'' W$, along the East line of said Southwest 1/4 of the Northwest 1/4 of said Section 36 for 184.82 feet; thence $N89^{\circ} 38' 23'' W$, parallel with the North line of said Southwest 1/4 of the Northwest 1/4 of Section 36 for 229.32 feet; thence $S00^{\circ} 27' 26'' W$, for a 9.93 feet; thence $N89^{\circ} 38' 23'' W$, for 103.58 feet to the Point of Beginning and a point on the existing Easterly right of way line of State Road 45 (U.S. Highway 41), said point being the point of intersection with a non-tangent curve, concave Easterly, having a radius of 5679.58 feet and a central angle of $01^{\circ} 30' 30''$; thence Northerly along said Easterly right of way line and along the arc of said curve to the right for 149.52 feet, said arc subtended by a chord which bears $N13^{\circ} 42'' W$ for 149.51 feet to the point of intersection with a non-tangent line; thence $S89^{\circ} 38' 23'' E$, parallel with said North line of the Southwest 1/4 of the Northwest 1/4 of Section 36, a distance of 63.85 feet to a point of intersection with a non-tangent curve, concave Easterly, having a radius of 6822.50 feet and a central angle of $01^{\circ} 15' 03''$; thence Southwesterly along the arc of said curve to the left for 148.95 feet, said arc subtended by a chord which bears $S12^{\circ} 58' 59'' E$ for 148.95 feet to the point of intersection with a non-tangent line; thence $N89^{\circ} 38' 23'' W$, for 61.49 feet to the Point of Beginning.

LARRY G. DELUCENAY
ISSUING OFFICER

PRESIDENT
TITLE

NAME OF COMPANY MAD HATTER UTILITY, INC.

WASTEWATER TARIFF

DESCRIPTION OF TERRITORY SERVED (CONT.)

Being that portion of the Northeast 1/4 of the Southwest 1/4 of the Northwest 1/4 of Section 36, Township 26 South, Range 18 East, Pasco County, Florida; lying East of U.S. Highway 41 (State Road No. 45) being more fully described as follows:

Commence at the Northeast corner of the Southwest 1/4 of the Northwest 1/4 of said Section 36; thence $S00^{\circ} 52' 44'' W$, along the East line of the Southwest 1/4 of the Northwest 1/4 of Section 36, for a distance of 49.82 feet to the Point of Beginning; thence continue $S00^{\circ} 52' 51'' W$, along the said East line, for a distance of 135.0 feet; thence $N89^{\circ} 13' 40'' W$, for a distance of 229.32 feet; thence $S00^{\circ} 52' 51'' W$, for a distance of 9.93 feet; thence $N89^{\circ} 13' 40'' W$, for a distance of 100.0 feet to a point on the Easterly right of way line of U.S. Highway 41; thence $N14^{\circ} 19' 48'' W$, along the said Easterly right of way line, for a distance of 150.0 feet; thence $S89^{\circ} 13' 41'' E$, for a distance of 184.71 feet; thence $N00^{\circ} 31' 23'' E$, for a distance of 11.94 feet; thence $S89^{\circ} 10' 16'' E$, for a distance of 35.06 feet; thence $S00^{\circ} 29' 48'' W$, for a distance of 11.80 feet; thence $S89^{\circ} 13' 39'' E$, for a distance of 148.90 feet to the point of beginning.

Less the following described property, more or less taken by the Department of Transportation, State of Florida, for additional right of way for State Road 45. That part of the Southwest 1/4 of the Northwest 1/4 of Section 36, Township 26 South, Range 18 East, Pasco County, Florida, being described as follows:

Commence at a 4" concrete monument being the Northeast corner of the Southwest 1/4 of the Northwest 1/4 of Section 36, Township 26 South, Range 18 East, Pasco County, Florida; thence $S00^{\circ} 27' 26'' W$, along the East line of said Southwest 1/4 of the Northwest 1/4 of said Section 36 for 184.82 feet; thence $N89^{\circ} 38' 23'' W$, parallel with the North line of said Southwest 1/4 of the Northwest 1/4 of Section 36 for 229.32 feet; thence $S00^{\circ} 27' 26'' W$, for a 9.93 feet; thence $N89^{\circ} 38' 23'' W$, for 103.58 feet to the Point of Beginning and a point on the existing Easterly right of way line of State Road 45 (U.S. Highway 41), said point being the point of intersection with a non-tangent curve, concave Easterly, having a radius of 5679.58 feet and a central angle of $01^{\circ} 30' 30''$; thence Northerly along said Easterly right of way line and along the arc of said curve to the right for 149.52 feet, said arc subtended by a chord which bears $N13^{\circ} 42'' W$ for 149.51 feet to the point of intersection with a non-tangent line; thence $S89^{\circ} 38' 23'' E$, parallel with said North line of the Southwest 1/4 of the Northwest 1/4 of Section 36, a distance of 63.85 feet to a point of intersection with a non-tangent curve, concave Easterly, having a radius of 6822.50 feet and a central angle of $01^{\circ} 15' 03''$; thence Southwesterly along the arc of said curve to the left for 148.95 feet, said arc subtended by a chord which bears $S12^{\circ} 58' 59'' E$ for 148.95 feet to the point of intersection with a non-tangent line; thence $N89^{\circ} 38' 23'' W$, for 61.49 feet to the Point of Beginning.

LARRY G. DELUCENAY
ISSUING OFFICER


PRESIDENT
TITLE

A F F I D A V I T

STATE OF FLORIDA
COUNTY OF PASCO

BEFORE ME, the undersigned authority, authorized to administer oaths and take acknowledgments, personally appeared Larry DeLucenay, President of Mad Hatter Utility, Inc., who after being duly sworn, did depose on oath and say that Mad Hatter Utility, Inc. does currently have tariffs and annual reports on file with the Florida Public Service Commission.

FURTHER AFFIANT SAYETH NOT.


Larry DeLucenay

STATE OF FLORIDA)
COUNTY OF PASCO)

The foregoing instrument was acknowledged before me this 7 day of January, 2008, by Larry DeLucenay, who is personally known to me or who has produced _____ as identification.

Dawn E Howell



Exhibit "F"

AFFIDAVIT OF MAILING

STATE OF FLORIDA

COUNTY OF LEON

Before me, the undersigned authority, authorized to administer oaths and take acknowledgments, personally appeared TONYA M. SIMPSON who, after being duly sworn on oath, did depose on oath and say that she is the secretary of F. Marshall Deterding, attorney for Mad Hatter Utility and that on January 8, 2008 she did send by regular mail, a copy of the notice attached hereto to each of the utilities, governmental bodies, agencies, or municipalities, in accordance with the list provided by the Florida Public Service Commission, which is also attached hereto.

FURTHER AFFIANT SAYETH NAUGHT.


Tonya M. Simpson

Sworn to and subscribed before me this 8th day of January, 2008, by Tonya M. Simpson who is personally known to me.



JACQUELYN M. TRIBBLE
Commission DD 646218
Expires June 5, 2011
Bonded Thru Troy Fair Insurance 800-366-7018



Print Name Jacquelyn M. Tribble
NOTARY PUBLIC
My Commission Expires:

EXHIBIT "G"

January 8, 2008

LEGAL NOTICE OF APPLICATION FOR AMENDMENT OF CERTIFICATES

Pursuant to the provisions of Section 367.045, Florida Statutes, and the provisions of Florida Public Service Commission Rule 25-30.036(2), Notice is hereby given this __ day of January, 2008 by Mad Hatter Utility, Inc., 2348 Raden Drive, Land O'Lakes, Florida 34639, of its Application to extend its service area to provide water and wastewater service to the following described lands in Pasco County, Florida:

Being that portion of the Northeast 1/4 of the Southwest 1/4 of the Northwest 1/4 of Section 36, Township 26 South, Range 18 East, Pasco County, Florida; lying East of U.S. Highway 41 (State Road No. 45) being more fully described as follows:

Commence at the Northeast corner of the Southwest 1/4 of the Northwest 1/4 of said Section 36; thence S00° 52' 44"W, along the East line of the Southwest 1/4 of the Northwest 1/4 of Section 36, for a distance of 49.82 feet to the Point of Beginning; thence continue S00°52'51"W, along the said East line, for a distance of 135.0 feet; thence N89°13'40"W, for a distance of 229.32 feet; thence S00°52'51"W, for a distance of 9.93 feet; thence N89°13'40"W, for a distance of 100.0 feet to a point on the Easterly right of way line of U.S. Highway 41; thence N14°19'48"W, along the said Easterly right of way line, for a distance of 150.0 feet; thence S89°13'41"E, for a distance of 184.71 feet; thence N00°31'23"E, for a distance of 11.94 feet; thence S89°10'16"E, for a distance of 35.06 feet; thence S00°29'48"W, for a distance of 11.80 feet; thence S89°13'39"E, for a distance of 148.90 feet to the point of beginning.

Less the following described property, more or less taken by the Department of Transportation, State of Florida, for additional right of way for State Road 45. That part of the Southwest 1/4 of the Northwest 1/4 of Section 36, Township 26 South, Range 18 East, Pasco County, Florida, being described as follows:

Commence at a 4" concrete monument being the Northeast corner of the Southwest 1/4 of the Northwest 1/4 of Section 36, Township 26 South, Range 18 East, Pasco County, Florida; thence S00°27'26"W, along the East line of said Southwest 1/4 of the Northwest 1/4 of said Section 36 for 184.82 feet; thence N89°38'23"W, parallel with the North line of said Southwest 1/4 of the Northwest 1/4 of Section 36 for 229.32 feet; thence S00°27'26"W, for a 9.93 feet; thence N89°38'23"W, for 103.58 feet to the Point of Beginning and a point on the existing Easterly right of way line of State Road 45 (U.S. Highway 41), said point being the point of intersection with a non-tangent curve, concave Easterly, having a radius of 5679.58 feet and a central angle of 01°30'30"; thence Northerly along said Easterly right of way line and along the arc of said curve to the right for 149.52 feet, said arc subtended by a chord which bears N13°42"W for 149.51 feet to the point of intersection with a non-tangent line; thence S89°38'23"E, parallel with said North line of the Southwest 1/4 of the Northwest 1/4 of Section 36, a distance of 63.85 feet to a point of intersection with a non-tangent curve, concave Easterly, having a radius of 6822.50 feet and a central angle of 01°15'03"; thence Southwesterly along the arc of said curve to the left for 148.95 feet, said arc subtended by a chord which bears S12°58'59"E for 148.95 feet to the point of intersection with a non-tangent line; thence N89°38'23"W, for 61.49 feet to the Point of Beginning.

Any objection to the said application must be made in writing and filed with the Director, Division of the Commission Clerk and Administrative Services, Florida Public Service Commission, 2540 Shumard Oak Boulevard, Tallahassee, Florida 32399-0850, within thirty (30) days from the date of this notice. At the same time, a copy of said objection should be mailed to the applicant whose address is set forth below. The objection must state the grounds for the objection with particularity.

F. Marshall Deterding, Esquire
Rose, Sundstrom & Bentley
2548 Blairstone Pines Drive
Tallahassee, Florida 32301

EXHIBIT "G"

**LIST OF WATER AND WASTEWATER UTILITIES IN HILLSBOROUGH COUNTY
(VALID FOR 60 DAYS)
12/28/2007 - 02/25/2008**

UTILITY NAME

HILLSBOROUGH COUNTY

MANAGER

C. S. WATER COMPANY, INC. (WU030)
P. O. BOX 40
CRYSTAL SPRINGS, FL 33524-0040

CLYDE A. BISTON
(813) 783-2984 (OFFICE)

**LIST OF WATER AND WASTEWATER UTILITIES IN HILLSBOROUGH COUNTY
(VALID FOR 60 DAYS)
12/28/2007 - 02/25/2008**

UTILITY NAME

MANAGER

GOVERNMENTAL AGENCIES

CLERK, BOARD OF COUNTY COMMISSIONERS, HILLSBOROUGH COUNTY
P. O. BOX 1110
TAMPA, FL 33601

DEP SOUTHWEST DISTRICT
3804 COCONUT PALM DRIVE
TAMPA, FL 33619

MAYOR, CITY OF PLANT CITY
P. O. DRAWER C
PLANT CITY, FL 33564-9003

MAYOR, CITY OF TAMPA
CITY HALL
306 EAST JACKSONSTREET, 8N
TAMPA, FL 33602-5223

MAYOR, CITY OF TEMPLE TERRACE
P. O. BOX 16930
TEMPLE TERRACE, FL 33687-6930

S.W. FLORIDA WATER MANAGEMENT DISTRICT
2379 BROAD STREET
BROOKSVILLE, FL 34609-6899

TAMPA BAY REGIONAL PLANNING COUNCIL
4000 GATEWAY CENTRE BLVD, SUITE 100
PINELLAS PARK, FL 33782

**LIST OF WATER AND WASTEWATER UTILITIES IN HILLSBOROUGH COUNTY
(VALID FOR 60 DAYS)
12/28/2007 - 02/25/2008**

UTILITY NAME

MANAGER

STATE OFFICIALS

STATE OF FLORIDA PUBLIC COUNSEL
C/O THE HOUSE OF REPRESENTATIVES
THE CAPITOL
TALLAHASSEE, FL 32399-1300

OFFICE OF COMMISSION CLERK
FLORIDA PUBLIC SERVICE COMMISSION
2540 SHUMARD OAK BOULEVARD
TALLAHASSEE, FL 32399-0850

**LIST OF WATER AND WASTEWATER UTILITIES IN PASCO COUNTY
(VALID FOR 60 DAYS)
12/28/2007 - 02/25/2008**

<u>UTILITY NAME</u>	<u>PASCO COUNTY</u>	<u>MANAGER</u>
ALLEN LAFORTUNE AND OTIS FONDER (WU556) 36645 SUNSHINE ROAD ZEPHYRHILLS, FL 33541-1182		ALLEN LAFORTUNE (813) 782-6929
ALOHA UTILITIES, INC. (WS001) 6915 PERRINE RANCH ROAD NEW PORT RICHEY, FL 34655-3904		STEPHEN G. WATFORD (727) 372-0115
AQUA UTILITIES FLORIDA, INC. (WS883) 762 WEST LANCASTER AVENUE BRYN MAWR, PA 19010-3402		KIMBERLY A. JOYCE (610) 645-1077
C. S. WATER COMPANY, INC. (WU030) P. O. BOX 40 CRYSTAL SPRINGS, FL 33524-0040		CLYDE A. BISTON (813) 783-2984 (OFFICE)
COLONIAL MANOR UTILITY COMPANY (WU894) P. O. BOX 398 NEW PORT RICHEY, FL 34656-0398		GARY DEREMER (727) 848-8292 EXT 202
CRESTRIDGE UTILITY CORPORATION (WU049) 4804 MILE STRETCH DRIVE HOLIDAY, FL 34690-4358		JUDY RIVETTE (727) 937-6275
DIXIE GROVES UTILITY COMPANY A DIVISION OF COMMUNITY UTILI (WU865) P. O. BOX 398 NEW PORT RICHEY, FL 34656-0398		GARY DEREMER (727) 848-8292 EXT 202
HOLIDAY GARDENS UTILITIES, INC. (WU109) 4804 MILE STRETCH DRIVE HOLIDAY, FL 34690-4358		JUDY RIVETTE (727) 937-6275
HOLIDAY UTILITY COMPANY, INC. (WU111) P. O. BOX 398 NEW PORT RICHEY, FL 34656-0398		GARY DEREMER (727) 848-8292 EXT 202
HUDSON UTILITIES, INC. (SU114) 14334 OLD DIXIE HIGHWAY HUDSON, FL 34667-1134		MATHEW GRIFFIN (727) 863-0205
HV UTILITY SYSTEMS, L.L.C. (SU866) % EQUITY LIFESTYLE PROPERTIES, INC. TWO NORTH RIVERSIDE PLAZA, SUITE 800 CHICAGO, IL 60606-2682		DAVID W. FELL (312) 279-1652

**LIST OF WATER AND WASTEWATER UTILITIES IN PASCO COUNTY
(VALID FOR 60 DAYS)
12/28/2007 - 02/25/2008**

<u>UTILITY NAME</u>	<u>PASCO COUNTY</u>	<u>MANAGER</u>
KEMPLE WATER COMPANY (WU132) 37502 MARCLIFF TERRACE ZEPHYRHILLS, FL 33541-8451		RICHARD KEMPLE (813) 782-2972
L W V UTILITIES, INC. (WU135) 7552 CONGRESS STREET, SUITE 4 NEW PORT RICHEY, FL 34653-1106		JAMES C. WEEKS (727) 849-9389
LABRADOR UTILITIES, INC. (WS851) 200 WEATHERSFIELD AVENUE ALTAMONTE SPRINGS, FL 32714-4027		PATRICK C. FLYNN (407) 869-1919
LINDRICK SERVICE CORPORATION (WS149) 5245 U.S. HIGHWAY 19 NORTH NEW PORT RICHEY, FL 34652-3967		HELEN L. MCNEIL (727) 848-1165
MAD HATTER UTILITY, INC. (WS155) 2348 RADEN DRIVE LAND O' LAKES, FL 34639-5136		LARRY G. DELUCENAY (813) 949-2167 OR -5977
ORANGELAND WATER SUPPLY (WU179) 2109 OVERVIEW DRIVE NEW PORT RICHEY, FL 34655-4131		FRED J. SNELL (727) 372-8330
ORANGWOOD LAKES SERVICES, INC. (WS180) 7602 CONGRESS STREET, SUITE 4 NEW PORT RICHEY, FL 34653-1107		ALFRED G. HEILER (727) 849-9555
PARADISE LAKES UTILITY, L.L.C. (WS446) 2348 RADEN DRIVE LAND O' LAKES, FL 34639-5136		JANICE L. DELUCENAY (813) 949-2167
PASCO UTILITIES, INC. (WU190) P. O. BOX 4118 TAMPA, FL 33677-4118		LIONEL LLANES (813) 877-8330
SILVER FOX UTILITY COMPANY LLC D/B/A TIMBERWOOD UTILITIES (WS896) 4436 BRYNWOOD DRIVE NAPLES, FL 34119-8412		DAVID BOLLINGER (239) 593-6749
UTILITIES, INC. OF FLORIDA (WU372) 200 WEATHERSFIELD AVENUE ALTAMONTE SPRINGS, FL 32714-4027		PATRICK C. FLYNN (407) 869-1919

**LIST OF WATER AND WASTEWATER UTILITIES IN PASCO COUNTY
(VALID FOR 60 DAYS)
12/28/2007 - 02/25/2008**

UTILITY NAME

MANAGER

PASCO COUNTY

UTILITIES, INC. OF FLORIDA (SU640)
200 WEATHERSFIELD AVENUE
ALTAMONTE SPRINGS, FL 32714-4027

PATRICK C. FLYNN
(407) 869-1919

VIRGINIA CITY UTILITY COMPANY A DIVISION OF COMMUNITY UTIL (WU864)
P. O. BOX 398
NEW PORT RICHEY, FL 34656-0398

GARY DEREMER
(727) 848-8292 EXT 202

**LIST OF WATER AND WASTEWATER UTILITIES IN PASCO COUNTY
(VALID FOR 60 DAYS)
12/28/2007 - 02/25/2008**

UTILITY NAME

MANAGER

GOVERNMENTAL AGENCIES

CLERK, BOARD OF COUNTY COMMISSIONERS, PASCO COUNTY
38053 LIVE OAK AVENUE
DADE CITY, FL 33525

DEP SOUTHWEST DISTRICT
3804 COCONUT PALM DRIVE
TAMPA, FL 33618-8318

MAYOR, CITY OF DADE CITY
P. O. BOX 1355
DADE CITY, FL 33526-1355

MAYOR, CITY OF NEW PORT RICHEY
5919 MAIN STREET
NEW PORT RICHEY, FL 34652

MAYOR, CITY OF PORT RICHEY
ATTN: CITY CLERK
6333 RIDGE ROAD
PORT RICHEY, FL 33668-6746

MAYOR, CITY OF SAN ANTONIO
32819 PENNSYLVANIA AVENUE
P. O. BOX 75
SAN ANTONIO, FL 33576-0075

MAYOR, CITY OF ST. LEO
P. O. BOX 2479
ST. LEO, FL 33574-2479

MAYOR, CITY OF ZEPHYRHILLS
5335 8TH STREET
ZEPHYRHILLS, FL 33540-5133

MIKE WELLS, PASCO COUNTY PROPERTY APPRAISER
38053 LIVE OAK AVENUE, SUITE 211
P. O. BOX 401
DADE CITY, FL 33526-0401

PASCO COUNTY ADMIN., 7530 LITTLE ROAD
PUBLIC WORKS UTILITY BUILDING
NEW PORT RICHEY, FL 34654

S.W. FLORIDA WATER MANAGEMENT DISTRICT
2379 BROAD STREET
BROOKSVILLE, FL 34609-6899

**LIST OF WATER AND WASTEWATER UTILITIES IN PASCO COUNTY
(VALID FOR 60 DAYS)
12/28/2007 - 02/25/2008**

UTILITY NAME

MANAGER

GOVERNMENTAL AGENCIES

TAMPA BAY REGIONAL PLANNING COUNCIL
4000 GATEWAY CENTRE BLVD., SUITE 100
PINELLAS PARK, FL 33782

**LIST OF WATER AND WASTEWATER UTILITIES IN PASCO COUNTY
(VALID FOR 60 DAYS)
12/28/2007 - 02/25/2008**

UTILITY NAME

MANAGER

STATE OFFICIALS


STATE OF FLORIDA PUBLIC COUNSEL
C/O THE HOUSE OF REPRESENTATIVES
THE CAPITOL
TALLAHASSEE, FL 32399-1300

OFFICE OF COMMISSION CLERK
FLORIDA PUBLIC SERVICE COMMISSION
2540 SHUMARD OAK BOULEVARD
TALLAHASSEE, FL 32399-0850

Territory Extension Notice

AFFIDAVIT

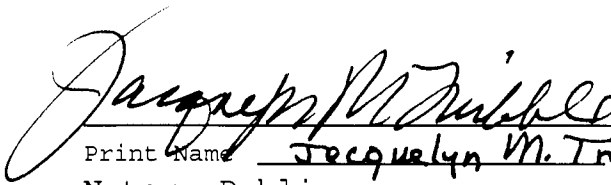
I, Tonya Simpson, do hereby certify and swear that I have mailed the Notice to all of the property owners within the territory affected by the proposed extension on this 8th day of January, 2008, in accordance with the requirements of PSC Rule 25-30.030, Florida Administrative Code.



Tonya Simpson

STATE OF FLORIDA)
COUNTY OF LEON)

The foregoing instrument was acknowledged before me this 8th day of January, 2008 by Tonya Simpson, who is personally known to me.



Print Name Jacquelyn M. Tribble
Notary Public
State of Florida at Large
My Commission Expires:



JACQUELYN M. TRIBBLE
Commission DD 646218
Expires June 5, 2011
Bonded Thru Troy Fain Insurance 800-385-7019

