

Dorothy Menasco

From: Trina Collins [TCollins@RSBattorneys.com]
Sent: Monday, April 21, 2008 4:56 PM
To: Filings@psc.state.fl.us
Cc: Martin Friedman; Christian W. Marcelli; Trina Collins
Subject: Filing in Docket No.: 080213-WS; Silver Lake Utilities, Inc.'s Application for Amendment to Water Certificate No. 636-W to Extend its Service Area in Highlands County, Florida
Importance: High
Attachments: PSC Clerk 02 (file Late Filed Ex G & H).ltr.04-21-2008(5).pdf

- a. Martin S. Friedman, Esq.
Rose, Sundstrom & Bentley, LLP
2180 W. State Road 434, Suite 2118
Longwood, FL 32779
Phone: (407) 830-6331
Fax: (407) 830-8522
mfriedman@rsbattorneys.com

- b. Docket No. 080213-WS; Application of Silver Lake Utilities, Inc. for Amendment to Water Certificate No. 636-W to Extend its Service Area in Highlands County, Florida – Filing Late Filed Exhibits “G” and “H” to its Application, which are the Affidavit evidencing notice has been give to each property owner in the proposed territory and Affidavit evidencing the Notice of Application has been published in a newspaper of general circulation in Highlands County, Florida.

- c. Silver Lake Utilities, Inc.

- d. 8 pages.

- e. Letter to Commission Clerk – 1 page; Notice of Filing Late Filed Exhibits “G” and “H” to the Application – 7 pages.

LAW OFFICES
ROSE, SUNDBSTROM & BENTLEY, LLP
2548 BLAIRSTONE PINES DRIVE
TALLAHASSEE, FLORIDA 32301

FREDERICK L. ASCHAUER, JR.
CHRIS H. BENTLEY, P.A.
ROBERT C. BRANNAN
F. MARSHALL DETERDING
JOHN R. JENKINS, P.A.
KYLE L. KEMPER
STEVEN T. MINDLIN, P.A.
CHASITY H. O'STEEN
DAREN L. SHIPPY
WILLIAM E. SUNDBSTROM, P.A.
DIANE D. TREMOIR, P.A.
JOHN L. WHARTON
ROBERT M. C. ROSE (1924-2006)

(850) 877-6555
FAX (850) 656-4029
www.rsbatorneys.com

REPLY TO CENTRAL FLORIDA OFFICE

April 21, 2008

E-FILING

Ann Cole, Commission Clerk
Office of Commission Clerk
Florida Public Service Commission
2540 Shumard Oak Boulevard
Tallahassee, FL 32399-0850


RE: Docket No. 080213-WS; Silver Lake Utilities, Inc.'s Application for Amendment to Water Certificate No. 636-W to Extend its Service Area in Highlands County, Florida
Our File No.: 43005.01

Dear Ms. Cole:

Enclosed for filing is Silver Lake Utilities, Inc.'s Notice of Filing Late Filed Exhibits "G" and "H" to its Application, which are the Affidavit evidencing notice has been given to each property owner in the proposed territory and the Affidavit evidencing the Notice of Application has been published in a newspaper of general circulation in Highlands County, Florida., respectively.

Should you have any questions concerning this matter, please do not hesitate to call me.

Very truly yours,



MARTIN S. FRIEDMAN
For the Firm

MSF/mp
Enclosure

cc: Christopher Shoemaker, Utilities Manager (w/enclosure)

M:\1 ALTAMONTE\SILVER LAKE UTILITIES (43005)\(.01) Amendment (Lake Placid Grove)\PSC Clerk 02 (file Late Filed Ex G & H).ltr.wpd

DOCUMENT NUMBER-DATE

03142 APR 21 8

FPSC-COMMISSION CLERK

BEFORE THE FLORIDA PUBLIC SERVICE COMMISSION

IN RE: Application of
SILVER LAKE UTILITIES, INC.
for Amendment to Water
Certificate No. 636-W in
Highlands County, Florida


Docket No. 080213-WS

NOTICE OF FILING LATE FILED EXHIBITS "G" and "H"

SILVER LAKE UTILITIES, INC., by and through its undersigned attorneys, hereby gives notice of filing in the above-referenced docket Late Filed Exhibits "G" and "H" to its Application, which are the Affidavit evidencing notice has been given to each property owner in the proposed territory and the Affidavit evidencing the Notice of Application has been published in a newspaper of general circulation in Highlands County, Florida., respectively.

Respectfully submitted on this 21st day
of April, 2008, by:

ROSE, SUNDSTROM & BENTLEY, LLP
2180 W. State Road 434, Suite 2118
Longwood, Florida 32779
Telephone: (407) 830-6331
Facsimile: (407) 830-8522
Email: mfriedman@rsbattorneys.com



MARTIN S. FRIEDMAN
For The Firm

AFFIDAVIT OF MAILING

STATE OF FLORIDA
COUNTY OF SEMINOLE

BEFORE ME, the undersigned authority, authorized to administer oaths and take acknowledgments, personally appeared CHRISTOPHER A. SHOEMAKER who, after being duly sworn on oath, did depose on oath and say that he/she is the MANAGER of Silver Lake Utilities, Inc., and that on the 15TH day of APRIL, 2008, he/she did send by regular U.S. mail, a copy of the notice attached hereto to each of the property owner(s) in the proposed territory.


FURTHER AFFIANT SAYETH NAUGHT.

Christopher A. Shoemaker

BY: CHRISTOPHER A. SHOEMAKER

Its: MANAGER

Sworn to and subscribed before me this 15 day of April, 2008, by CHRISTOPHER SHOEMAKER Manager of Silver Lake Utilities, Inc., who is personally known to me or who has produced _____ as identification.



Loyda Rivera
Notary Public - State of Florida
Printed Name: Loyda Rivera
My Commission Expires: 12-21-09

LATE FILED EXHIBIT "G"

NOTICE OF APPLICATION TO AMEND WATER CERTIFICATE TO EXTEND SERVICE
AREA BY SILVER LAKE UTILITIES, INC. IN HIGHLANDS COUNTY, FLORIDA

NOTICE IS HEREBY GIVEN on this 15th day of April, 2008, pursuant to Section 367.045, Florida Statutes, and Section 25-30.030, Florida Administrative Code, of the of the Application of Silver Lake Utilities, Inc., to amend Water Certificate No. 636-W, to add territory in Highlands County, Florida. The Applicant proposes to extend its existing certificated water service area to include the following land:

In Township 36 South, Range 29 East;
Section 1; the East 1/2 of the SW 1/4; the East 1/2 of the NW 1/4 of the SW 1/4; the South 3/4 of the West 1/2 of the NW 1/4 of the SW 1/4; the SW 1/4 of the SW 1/4; the West 1/2 of the SE 1/4; and the SE 1/4 of the SE 1/4.

Section 2; All of the South 1/2 except that part of the North 1/2 of the North 1/2 of the North 1/2 thereof lying East of County Road 17 (old State Road #8) and except that part of said South 1/2 lying West of the East Right of Way line of US Hwy 27 (State Rd 25; formerly known as State Rd 8A and Federal Hwy #19) and except that part of said South 1/2 lying within 50.00' Westerly of the survey line of CR 17, Sec. 09520, between Sta. 25 + 35.00 and Sta. 28 + 00.00; lying within 100.00' Westerly of said survey line between Sta. 28 + 00.00 and Sta. 30 + 40.00; lying within 60.00' Westerly of said survey line between Sta. 30 + 40.00 and Sta. 32 + 30.00; lying within 50.00' Westerly of said survey line between Sta. 32 + 30.00 and Sta. 34 + 75.00; and lying within 50.00' Easterly of said survey line between Sta. 26 + 35.00 and Sta. 34 + 75.00; said survey line and stations being described and located as follows; Commence on the Northerly boundary of Sec. 2, Twp. 36S., Rge 29 E., at a point lying N. 89° 07' 10" E, 1,513.69' of the NW corner of said Sec. 2; run thence S 18° 02' 50" E, 4,364.92' to begin center line description at Sta. 25 + 00.00; thence N 18° 02' 50" W, 135.00' to Sta. 26 + 35.00; thence continue N 18° 02' 50" W, 165.00' to Sta. 28 + 00.00; thence continue N 18° 02' 50" W, 240.00' to Sta. 30 + 40.00; thence continue N 18° 02' 50" W, 190.00' to Sta. 32 + 30.00; thence continue N 18° 02' 50" W, 245.00' to Sta. 34 + 75.00; thence continue N 18° 02' 50" W, 3,389.92' to the end of said center line description at a point on the Northerly boundary of said Sec. 2, said point being N 89° 07' 10" E, 1,513.69' from the Northwest corner of said Sec. 2; said exception description less and except existing rights of way and containing 1,399 ac. more or less and except the right of way for County Road 17 (Old State Road #8).

Section 3; that part of the East 1/2 of the SE 1/4 lying East of the East Right of way line of US Hwy 27 (State Road 25; formerly known as State Rd 8A and Federal Hwy #19).

Section 11; all, less and except that part of the North 1/2 of the NW 1/4 lying West of the right of way for US Hwy 27 (State Rd 25; formerly known as State Rd 8A and Federal Hwy #19) and except the South 33.0' of said Sec. 11 lying West of the West right of way line of County Road 17 (old State Road #8) and less and except the right of way for US Hwy 27 (State Rd 25) and less and except the right of way for County Road 17 (old State Rd #8).

Section 12; All of fractional section.

Section 13; all of fractional North 1/2 and the fractional NE 1/4 of the SE 1/4 except Gov't. Lot 19.

Section 14; all that part of the fractional North 1/2 lying East of the right of way for US Hwy 27 (State Rd 25, formerly known as State Rd 8A and Federal Hwy 19), less and except the North 33.0' of said section lying Westerly of the West right of way line of County Rd 17 and Easterly of the East right of way line of US Hwy 27, and except a parcel described as beginning at a 4" tile filled with concrete where the East-West center line of said Sec. 14 crosses the East right of way line of US Hwy 27; thence run Easterly along said East-West center line of Sect 14, 201.49' to an iron pipe; thence run Northerly and parallel to the East right of way line of US Hwy 27 447.5' to an iron pipe; thence run Westerly at right angles to the last described line 200.0' to the East right of way line of US Hwy 27; thence run Southerly along said right of way line 423' to the Point of Beginning; said exception description containing 2.0 ac. more or less


In Township 36 South, Range 30 East;

Section 7; The West 330' of the North 1320' of the NW 1/4.

Any objections to the Application must be made in writing and filed with the Commission Clerk, Office of Commission Clerk, Florida Public Service Commission, 2540 Shumard Oak Boulevard, Tallahassee, Florida 32399-0850, no later than 30 days from the date of this Notice, with a copy to Martin S. Friedman, Esquire, Rose, Sundstrom & Bentley, LLP, 2180 W. State Road 434, Suite 2118, Longwood, Florida 32779. The objection must state the grounds for the objection with particularity.

Silver Lake Utilities, Inc.
106 S. W. County Road 721
Okeechobee, FL 34974

SILVER LAKE UTILITIES, INC.
106 SW COUNTY ROAD 721
OKEECHOBEE, FL 34974-8613



7L LAKE PLACID, LLC
FREDERICK BENNETT
400 NORTH TAMPA STREET, SUITE 2200
TAMPA, FL 33602

THE NEWS-SUN
2227 U.S. 27 SOUTH
Published three (3) times weekly
SEBRING, HIGHLANDS COUNTY, FLORIDA

**STATE OF FLORIDA,
COUNTY OF HIGHLANDS:**


Before the undersigned authority personally appeared Romona Washington, who on oath says that she is Executive Editor of the News-Sun, a tri-weekly newspaper published at Sebring, in Highlands County, Florida; that the attached copy of advertisement, being a Proof of Publication in the matter of:

**NOTICE OF APPLICATION TO AMEND WATER CERTIFICATE
TO EXTEND SERVICE AREA BY SILVER LAKE UTILITIES, INC.
IN HIGHLANDS COUNTY, FLORIDA**


Was published in said newspaper in the issue(s) of

APRIL 13, 2008


Affiant further says the News-Sun is a newspaper published at Sebring, in Highlands County, Florida, and that the said newspaper has heretofore been continuously published in said County, Florida, Wednesday, Friday and/or Sunday and has been entered as a second class mail matter at the post office Sebring, in said county, Florida, for a period of one year next preceding the first publication of the attached copy of advertisement; and affiant further says that she has neither paid nor promised any person, firm or corporation any discount, rebate, commission or refund of the purchase of securing this advertisement of publication in the said newspaper.



Romona Washington, Executive Editor



**Swore to and subscribed before me
on this 14th day of April A.D. 2008
Notary Public, State of Florida**

 Anne Jackson
My Commission 0030425
Expires May 01, 2008

**NOTICE OF APPLICATION TO AMEND
WATER CERTIFICATE TO EXTEND SERVICE
AREA BY SILVER LAKE UTILITIES, INC.
IN HIGHLANDS COUNTY, FLORIDA**

NOTICE IS HEREBY GIVEN on this 13th day of April, 2008, pursuant to Section 367.045, Florida Statutes; and Section 25-30.030, Florida Administrative Code, of the Application of Silver Lake Utilities, Inc., to amend Water Certificate No. 636-W, to add territory in Highlands County, Florida. The Applicant proposes to extend its existing certificated water service area to include the following land:

In Township 36 South, Range 29 East:
Section 1; the East 1/2 of the SW 1/4; the East 1/2 of the NW 1/4 of the SW 1/4; the South 3/4 of the West 1/2 of the NW 1/4 of the SW 1/4; the SW 1/4 of the SW 1/4; the West 1/2 of the SE 1/4; and the SE 1/4 of the SE 1/4.

Section 2; All of the South 1/2 except that part of the North 1/2 of the North 1/2 of the North 1/2 thereof lying East of County Road 17 (old State Road #8) and except that part of said South 1/2 lying West of the East Right of Way line of US Hwy 27 (State Rd 25; formerly known as State Rd 8A and Federal Hwy #19) and except that part of said South 1/2 lying within 50.00' Westery of the survey line of CR 17, Sec. 09520, between Sta. 25 + 35.00 and Sta. 28 + 00.00; lying within 100.00' Westery of said survey line between Sta. 25 + 00.00 and Sta. 30 + 40.00; lying within 60.00' Westery of said survey line between Sta. 30 + 40.00 and Sta. 32 + 30.00; lying within 50.00' Westery of said survey line between Sta. 32 + 30.00 and Sta. 34 + 75.00; and lying within 50.00' Easterly of said survey line between Sta. 25 + 35.00 and Sta. 34 + 75.00; said survey line and stations being described and located as follows: Commence on the Northerly boundary of Sec. 2, Twp. 36S., Rge 29 E., at a point lying N 89° 07' 10" E., 1,513.69' of the NW corner of said Sec. 2; run thence S 18° 02' 50" E., 4,364.92' to begin center line description at Sta. 25 + 00.00; thence N 18° 02' 50" W., 195.00' to Sta. 26 + 35.00; thence continue N 18° 02' 50" W., 165.00' to Sta. 28 + 00.00; thence continue N 18° 02' 50" W., 240.00' to Sta. 30 + 40.00; thence continue N 18° 02' 50" W., 190.00' to Sta. 32 + 30.00; thence continue N 18° 02' 50" W., 245.00' to Sta. 34 + 75.00; thence continue N 18° 02' 50" W., 3,389.92' to the end of said center line description at a point on the Northerly boundary of said Sec. 2, said point being N 89° 07' 10" E., 1,513.69' from the Northwest corner of said Sec. 2; said exception description less and except existing rights of way and containing 1,399 ac. more or less and except the right of way for County Road 17 (Old State Road #8).

Section 3; that part of the East 1/2 of the SE 1/4 lying East of the East Right of way line of US Hwy 27 (State Road 25; formerly known as State Rd 8A and Federal Hwy #19).

Section 11; all, less and except that part of the North 1/2 of the NW 1/4 lying West of the right of way for US Hwy 27 (State Rd 25; formerly known as State Rd 8A and Federal Hwy #19) and except the South 33.0' of said Sec. 11 lying West of the West right of way line of County Road 17 (old State Road #8) and less and except the right of way for US Hwy 27 (State Rd 25) and less and except the right of way for County Road 17 (old State Rd #8).

Section 12; All of fractional section.

Section 13; all of fractional North 1/2 and the fractional NE 1/4 of the SE 1/4 except Gov't. Lot 19.

Section 14; all that part of the fractional North 1/2 lying East of the right of way for US Hwy 27 (State Rd 25; formerly known as State Rd 8A and Federal Hwy 19), less and except the North 33.0' of said section lying Westery of the West right of way line of County Rd 17 and Easterly of the East right of way line of US Hwy 27, and except a parcel described as beginning at a 4" tile filled with concrete where the East-West center line of said Sec. 14 crosses the East right of way line of US Hwy 27; thence run Easterly along said East-West center line of Sect. 14, 201.49' to an iron pipe; thence run Northerly and parallel to the East right of way line of US Hwy 27 447.5' to an iron pipe; thence run Westery at right angles to the last described line 200.0' to the East right of way line of US Hwy 27; thence run Southerly along said right of way line 423' to the Point of Beginning; said exception description containing 2.0 ac. more or less.

In Township 36 South, Range 30 East;

Section 7; The West 330' of the North 1320' of the NW 1/4.

Any objections to the Application must be made in writing and filed with the Commission Clerk, Office of Commission Clerk, Florida Public Service Commission, 2540 Shumard Oak Boulevard, Tallahassee, Florida 32399-0850, no later than 30 days from the date of this Notice, with a copy to Martin S. Friedman, Esquire, Rose, Sandstrom & Bentley, LLP, 2180 W. State Road 434, Suite 2118, Longwood, Florida 32779. The objection must state the grounds for the objection with particularity.

Silver Lake Utilities, Inc.
106 S. W. County Road 721
Okeechobee, FL 34974
April 13, 2008

By 2 of 2