

Holland+Knight

Tel 850 224 7000
Fax 850 224 8832

Holland & Knight LLP
315 South Calhoun Street, Suite 600
Tallahassee, FL 32301-1872
www.hklaw.com

July 22, 2008

D. BRUCE MAY, JR.
850-425-5607
bruce.may@hklaw.com

VIA HAND DELIVERY

Ann Cole, Director
Commission Clerk and Administrative Services
Florida Public Service Commission
2540 Shumard Oak Boulevard
Tallahassee, Florida 32399-0850

RECEIVED-EPSC
08 JUL 22 PM 12:18
COMMISSION
CLERK

Re: *Joint Application by Lake Suzy Utility, Inc. d/b/a Aqua Utilities Florida, Inc. and Aqua Utilities Florida, Inc. for Acknowledgment of Corporate Reorganization and Approval of Name Change, Docket No. 080311-WS.*


Dear Ms. Cole:

Enclosed for filing on behalf of Lake Suzy Utility, Inc. d/b/a Aqua Utilities Florida, Inc. and Aqua Utilities Florida, Inc. are the original and two (2) copies of the tariff sheets revised pursuant to staff's instructions.

Please acknowledge receipt of these documents by stamping the extra copy of this letter "filed" and returning the copy to me. Thank you for your assistance with this filing.

Sincerely,

HOLLAND & KNIGHT LLP


D. Bruce May, Jr.

- COM _____
- ECR Enclosures
- GCL _____
- OPC _____
- RCP _____
- SSC _____
- SGA _____
- ADM _____
- CLK _____

cc: Ralph Jaeger, Esq.
Charles Beck, Esq.

Tariff forwarded to ECR.

DOCUMENT NO. DATE
06 333-08 07 22 08
EPSC - COMMISSION CLERK

BEFORE THE FLORIDA PUBLIC SERVICE COMMISSION

In re: Joint Application by Aqua Utilities)
Florida, Inc., and Lake Suzy Utility, Inc.)
d/b/a Aqua Utilities Florida, Inc. for)
Acknowledgment of Corporate)
Reorganization and for Approval of Name)
Change)

DOCKET NO. 080311 -WS

FILED: July 22, 2008

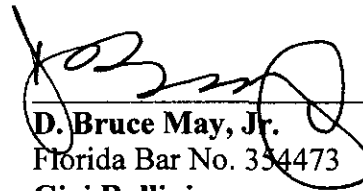
RECEIVED-FPSC
08 JUL 22 PM 12:18
COMMISSION
CLERK

NOTICE OF FILING REVISED EXHIBITS

Lake Suzy Utility, Inc. d/b/a Aqua Utilities Florida, Inc. and Aqua Utilities Florida, Inc., by and through their undersigned counsel, hereby gives notice that the following revised exhibit to the Joint Application has been filed in the above-referenced docket:

1. Revised Exhibit "F" are the tariffs of Lake Suzy Utility, Inc. revised pursuant to Commission staff's directions.

Respectfully submitted this 22nd day of July, 2008.



D. Bruce May, Jr.
Florida Bar No. 354473
Gigi Rollini
Florida Bar No. 684491
Holland & Knight, LLP
Post Office Drawer 810
Tallahassee, Florida 32302-0810
(850) 224-7000 (Telephone)
(850) 224-8832 (Facsimile)

Counsel for the Applicants


5457474_v2

DOCUMENT NO. DATE

06333-08 07/22/08
FPSC - COMMISSION CLERK

CERTIFICATE OF SERVICE

I hereby certify that a true and correct copy of the foregoing was furnished by U.S. Mail to **Charles Beck, Esq., Office of Public Counsel**, 111 West Madison Street, Room 812, Tallahassee, Florida 32399-1400 and **Ralph Jaeger, Esq., Office of General Counsel, Florida Public Service Commission**, 2540 Shumard Oak Boulevard, Tallahassee, Florida 32399-0850 this 22nd day of July, 2008.



Attorney

INDEX OF TERRITORY SERVED

	<u>Sheet Number</u>
Index of Territory Served	1.0
Summary of Territory Served (Commission Orders)	2.0
Summary of Communities Served	3.0
Alachua County	
Territory Served	10.0
Communities Served	11.0
Description of Territory Served	
Arredondo	12.0
Brevard County	
Territory Served	20.0
Communities Served	21.0
Description of Territory Served	
Kingswood	22.0
Oakwood	23.0
DeSoto and Charlotte Counties	
Territory Served	25.0
Communities Served	26.0
Description of Territory Served	
Lake Suzy	27.0
Highlands County	
Territory Served	30.0
Communities Served	31.0
Description of Territory Served	
Lake Josephine	32.0
Leisure Lakes	33.0
Sebring Lakes	34.0
Lake County	
Territory Served	40.0
Communities Served	41.0
Description of Territory Served	
Carlton Village	42.0
East Lake Harris Estates	43.0
Fern Terrace	44.0
Forty-Eight Estates	45.0
Friendly Center	50.0
Grand Terrace	51.0
Haines Creek	52.0
Hobby Hills	53.0
Holiday Haven	54.0
Imperial Mobile Terrace	55.0
King's Cove	60.0
Morningview	65.0
Palms Mobile Home Park	66.0
Picciola Island	67.0

(Continued to Section II Sheet 1.1)

SUMMARY OF TERRITORY SERVED

(Continued from Section II Sheet 2.1)

<u>System Name</u>	<u>County</u>	<u>Cert.</u>	<u>Order Number</u>	<u>Date</u>	<u>Docket No.</u>	<u>Filing Type</u>
Jungle Den	Volusia	238-W	PSC-05-1242-PAA-WS	12/20/05	040951-WS	Transfer
Jungle Den	Volusia	238-W	PSC-97-0427-FOF-WS	04/16/97	970028-WS	Name Change
Jungle Den	Volusia	238-W	PSC-93-1449-FOF-WS	10/04/93	930153-WS	Additional Territory
Jungle Den	Volusia	238-W	20869	03/09/89	880605-WS	Transfer
Jungle Den	Volusia	307-W	8318	05/22/78	770282-WS(AP)	Original Certificate
King's Cove	Lake	106-W	PSC-06-0973-FOF-WS	11/22/06	060643-WS	Name Change
King's Cove	Lake	441-W	PSC-04-0715-FOF-WS	07/21/04	040359-WS	Name Change
King's Cove	Lake	441-W	PSC-99-2115-PAA-WS	10/25/99	981779-WS	Transfer
King's Cove	Lake	441-W	PSC-96-0131-FOF-WS	01/29/96	950231-WS	Additional Territory
King's Cove	Lake	441-W	23378	08/21/90	900106-WS	Transfer
King's Cove	Lake	351-W	21557	07/17/89	890354-WS	Transfer
King's Cove	Lake	351-W	10774	05/05/82	790759-WS(AP)	Grandfather Cert.
Kingswood	Brevard	002-W	PSC-05-1242-PAA-WS	12/20/05	040951-WS	Transfer
Kingswood	Brevard	002-W	PSC-97-0427-FOF-WS	04/16/97	970028-WS	Name Change
Kingswood	Brevard	002-W	19505	06/16/88	880206-WU	Transfer
Kingswood	Brevard	002-W	9886	03/17/81	800618-WS(TC)	Transfer
Kingswood	Brevard	WS-132*	5033	01/27/71	70572-W	Grandfather Cert.
* Per Order						
Lake Gibson Estates	Polk	587-W	PSC-05-1242-PAA-WS	12/20/05	040951-WS	Transfer
Lake Gibson Estates	Polk	587-W	PSC-97-0427-FOF-WS	04/16/97	970028-WS	Name Change
Lake Gibson Estates	Polk	587-W	PSC-97-0376-FOF-WS	04/07/97	960909-WS	Grandfather Cert.
Lake Josephine	Highlands	422-W	PSC-06-0973-FOF-WS	11/22/06	060643-WS	Name Change
Lake Josephine	Highlands	424-W	PSC-04-0715-FOF-WS	07/21/04	040359-WS	Name Change
Lake Josephine	Highlands	424-W	PSC-01-0631-FOF-WU	03/14/01	001585-WU	Additional Territory
Lake Josephine	Highlands	424-W	PSC-00-1389-PAA-WU	07/31/00	991001-WU	Transfer
Lake Josephine	Highlands	424-W	12989	02/13/84	830083-W(AP)	Grandfather Cert.
Lake Osborne	Palm Beach	053-W	PSC-06-0973-FOF-WS	11/22/06	060643-WS	Name Change
Lake Osborne	Palm Beach	053-W	PSC-04-0715-FOF-WS	07/21/04	040359-WS	Name Change
Lake Osborne	Palm Beach	053-W	PSC-99-0483-FOF-WS	03/08/99	981508-WS	Majority Control
Lake Osborne	Palm Beach	053-W	PSC-97-1149-FOF-WU	09/30/97	961535-WU	Transfer
Lake Osborne	Palm Beach	053-W	5538	10/03/72	T-72494-W	Transfer
Lake Osborne	Palm Beach	053-W	5434	05/30/72	72301-W	Transfer
Lake Osborne	Palm Beach	053-W	5298	01/12/72	C-71484-W	Original Certificate
Lake Suzy	DeSoto/Charlotte	599-W	PSC-08-0443-FOF-WS	07/10/08	080311-WS	Name Change
Lake Suzy	DeSoto/Charlotte	599-W	PSC-07-0863-FOF-WS	10/29/07	041294-WS	Unwind Transfer
Lake Suzy	DeSoto/Charlotte	599-W	PSC-05-0313A-FOF-WS	05/20/05	041294-WS	Correction
Lake Suzy	DeSoto/Charlotte	599-W	PSC-05-0313-FOF-WS	03/21/05	041294-WS	Transfer Government
Lake Suzy	DeSoto/Charlotte	599-W	PSC-04-0715-FOF-WS	07/21/04	040359-WS	Name Change
Lake Suzy	DeSoto/Charlotte	599-W	PSC-00-0575-PAA-WS	03/22/00	970657-WS	Original Certificate
Leisure Lakes	Highlands	422-W	PSC-05-1242-PAA-WS	12/20/05	040951-WS	Transfer
Leisure Lakes	Highlands	422-W	PSC-97-0427-FOF-WS	04/16/97	970028-WS	Name Change
Leisure Lakes	Highlands	422-W	22916	05/09/90	891250-WS	Transfer
Leisure Lakes	Highlands	422-W	12879	01/13/84	830336-WS(AP)	Original Certificate
Morningview	Lake	106-W	PSC-05-1242-PAA-WS	12/20/05	040951-WS	Transfer
Morningview	Lake	106-W	PSC-97-0427-FOF-WS	04/16/97	970028-WS	Name Change
Morningview	Lake	106-W	8299	05/05/78	780057-WS(TC)	Transfer
Morningview	Lake	169-W	6142	05/14/74	73521-WS	Original Certificate

(Continued to Section II Sheet 2.3)

**Jack Lihvarcik
Chief Operating Officer**

SUMMARY OF COMMUNITIES SERVED

<u>Community Name</u>	<u>System Name</u>	<u>County</u>	<u>Territory Description</u>
49 th Street Village	Ocala Oaks	Marion	Sheet No. 82.0
American Condominium Park	Zephyr Shores	Pasco	Sheet No. 136.0
Arredondo Estates	Arredondo	Alachua	Sheet No. 12.0
Arredondo Farms	Arredondo	Alachua	Sheet No. 13.0
Belleair	Ocala Oaks	Marion	Sheet No. 83.0, 84.0
Belleview Hills	Ocala Oaks	Marion	Sheet No. 85.0, 87.0
Belleview Hills Estates	Ocala Oaks	Marion	Sheet No. 86.0
Carlton Village	Carlton Village	Lake	Sheet No. 42.0
Chappell Hills	Ocala Oaks	Marion	Sheet No. 90.0
Chuluota	Chuluota	Seminole	Sheet No. 172.0
Covered Bridge	Leisure Lakes	Highlands	Sheet No. 33.0
East Lake Harris Estates	East Lake Harris Estates	Lake	Sheet No. 43.0
Executive Woods	Palm Terrace	Pasco	Sheet No. 133.0
Fairfax Hills	Ocala Oaks	Marion	Sheet No. 91.0
Fern Park	Fern Terrace	Lake	Sheet No. 44.0
Fern Terrace	Fern Terrace	Lake	Sheet No. 44.0
Forty-Eight Estates	Forty-Eight Estates	Lake	Sheet No. 45.0
Friendly Center	Friendly Center	Lake	Sheet No. 50.0
Gibsonia Estates	Gibsonia Estates	Polk	Sheet No. 142.0
Grand Terrace	Grand Terrace	Lake	Sheet No. 51.0
Haines Creek	Haines Creek	Lake	Sheet No. 52.0
Harmony Homes	Harmony Homes	Seminole	Sheet No. 173.0
Hawks Point	Ocala Oaks	Marion	Sheet No. 92.0
Hermits Cove	Hermits Cove	Putnam	Sheet No. 153.0
Hobby Hills	Hobby Hills	Lake	Sheet No. 53.0
Holiday Haven	Holiday Haven	Lake	Sheet No. 54.0
Imperial Mobile Terrace	Imperial Mobile Terrace	Lake	Sheet No. 55.0
Interlachen Lakes Estates	Interlachen Lakes Estates	Putnam	Sheet No. 154.0
Jasmine Lakes	Jasmine Lakes	Pasco	Sheet No. 132.0
Jog Acres	Ocala Oaks	Marion	Sheet No. 87.0
Jungle Den	Jungle Den	Volusia	Sheet No. 192.0
King's Cove	King's Cove	Lake	Sheet No. 60.0
Kingswood	Kingswood	Brevard	Sheet No. 22.0
Lake Gibson Estates	Lake Gibson Estates	Polk	Sheet No. 143.0
Lake Josephine	Lake Josephine	Highlands	Sheet No. 32.0
Lake Osborne	Lake Osborne	Palm Beach	Sheet No. 122.0
Lake Suzy	Lake Suzy	DeSoto/Charlotte	Sheet No. 27.0
Marion Hills	Ocala Oaks	Marion	Sheet No. 93.0
Morningview	Morningview	Lake	Sheet No. 65.0
Oak Hill	Ocala Oaks	Marion	Sheet No. 84.0
Oak Hill Addition	Ocala Oaks	Marion	Sheet No. 94.0
Oak Hill North	Ocala Oaks	Marion	Sheet No. 94.0
Oakwood	Oakwood	Brevard	Sheet No. 23.0
Ocala Oaks	Ocala Oaks	Marion	Sheet No. 95.0
Orange Hill	Orange Hill/Sugar Creek	Polk	Sheet No. 144.0
Palm Port	Palm Port	Putnam	Sheet No. 155.0
Palm Terrace Estates	Palm Terrace	Pasco	Sheet No. 134.0
Palm Terrace Gardens	Palm Terrace	Pasco	Sheet No. 135.0
Palms Mobile Home Park	Palms Mobile Home Park	Lake	Sheet No. 66.0
Park Manor	Interlachen Lakes Estates	Putnam	Sheet No. 154.0

(Continued to Section II Sheet 3.1)

DESOTO / CHARLOTTE COUNTY

Territory Served

<u>System Name</u>	<u>Cert.</u>	<u>Order Number</u>	<u>Date</u>	<u>Docket No.</u>	<u>Filing Type</u>
Lake Suzy	599-W	PSC-08-0443-FOF-WS	07/10/08	080311-WS	Name Change
Lake Suzy	599-W	PSC-07-0863-FOF-WS	10/29/07	041294-WS	Unwind Transfer
Lake Suzy	599-W	PSC-05-0313A-FOF-WS	05/20/08	041294-WS	Correction
Lake Suzy	599-W	PSC-05-0313-FOF-WS	03/21/05	041294-WS	Transfer Government
Lake Suzy	599-W	PSC-04-0715-FOF-WS	07/21/04	040359-WS	Name Change
Lake Suzy	599-W	PSC-00-0575-PAA-WS	03/22/00	970657-WS	Original Certificate

DESOTO / CHARLOTTE COUNTY

Communities Served

<u>Community Name</u>	<u>System Name</u>	<u>Territory Description</u>
Lake Suzy	Lake Suzy	Sheet No. 27.0

DESOTO / CHARLOTTE COUNTY

Description of Territory Served

LAKE SUZY

Order No. PSC-00-0575-PAA-WS

Township 39 South, Range 23 East, DeSoto County

Sections 31, 32

All of the land in Sections 31 and 32, Township 39 South, Range 23 East, DeSoto County, Florida, less and except Parcel 1 in Section 31, Township 39 South, Range 23 East, DeSoto County, Florida, with all parcels more particularly described as follows:

LESS AND EXCEPT LAND IN SECTION 31 DESOTO COUNTY

All that portion of Section 31, Township 39 South, Range 23 East, DeSoto County, Florida, lying Southwesterly of the Interstate Highway #75 being more particularly described as follows:

Begin at the Southwest corner of Section 31; then North along section line to the right-of-way of I-75 (569.00 feet plus or minus); then Southwesterly along I-75 right-of-way to the intersection of South section line (672.1 feet plus or minus); then West to the point of beginning (370.99 feet plus or minus), containing 2.4 acres more or less being Parcel 1 of 1.

Township 40 South, Range 23 East, Charlotte County

Sections 5, 6

ADDITIONAL LAND IN SECTIONS 5 AND 6 CHARLOTTE COUNTY

A parcel of land lying in Sections 5 and 6, Township 40 South, Range 23 East, Charlotte County, Florida, being more particularly described as follows: Begin at the Northwest corner of said Section 5 and run S 89° 39' 47" E, a distance of 259.24 feet to the intersection with the westerly right-of-way of Kings Highway; thence S 25° 05' 53" W, a distance of 352.43 feet along said right-of-way of Kings Highway; thence N 89° 38' 45" W, leaving said right-of-way a distance of 2771.64 feet; thence N 00° 07' 54" E, a distance of 154.03 feet; thence N 39° 05' 37" E, a distance of 98.67 feet to the intersection with a curve concave to the East, to the South, and Southwest, having a radius of 50.00 feet, and a central angle of 219° 49' 31"; thence along said curve a distance of 191.53 feet to a point of reverse curvature of a curve to the left having a radius of 25.00 feet, a central angle of 46° 01' 19"; thence along said curve a distance of 20.08 feet; thence N 32° 53' 49" E, along a radial line a distance of 66.67 feet to the interconnection with the Northerly line of said Section 6; thence S 89° 38' 45" E, along said Northerly line a distance of 2661.15 feet to the Point of Beginning.

INDEX OF RATE SCHEDULES

GS = General Service MF = Multi-Family Master Meter PF = Private Fire Protection RS = Residential Service

<u>Plant</u>	<u>County</u>	<u>Schedules</u>	<u>Sheet Nos.</u>
Arredondo	Alachua	RS, GS	10.1, 10.2
Beecher's Point	Putnam	RS, GS/MF, PF	20.1, 20.2, 20.3
Carlton Village	Lake	RS, GS/MF, PF	30.1, 30.2, 30.3
Chuluota	Seminole	RS, GS/MF, PF	40.1, 40.2, 40.3
East Lake Harris Estates	Lake	RS, GS/MF, PF	50.1, 50.2, 50.3
Fern Terrace	Lake	RS, GS/MF, PF	60.1, 60.2, 60.3
Forty-Eight Estates	Lake	RS, GS/MF	70.1, 70.2
Friendly Center	Lake	RS, GS/MF, PF	80.1, 80.2, 80.3
Gibsonia Estates	Polk	RS, GS/MF	90.1, 90.2
Grand Terrace	Lake	RS, GS/MF, PF	100.1, 100.2, 100.3
Haines Creek	Lake	RS, GS	110.1, 110.2
Harmony Homes	Seminole	RS, GS/MF, PF	120.1, 120.2, 120.3
Hermits Cove	Putnam	RS, GS/MF, PF	130.1, 130.2, 130.3
Hobby Hills	Lake	RS, GS/MF, PF	140.1, 140.2, 140.3
Holiday Haven	Lake	RS, GS/MF, PF	150.1, 150.2, 150.3
Imperial Mobile Terrace	Lake	RS, GS/MF, PF	160.1, 160.2, 160.3
Interlachen Lakes Estates	Putnam	RS, GS/MF, PF	170.1, 170.2, 170.3
Jasmine Lakes	Pasco	RS, GS, PF	180.1, 180.2, 180.3
Jungle Den	Volusia	RS, GS/MF, PF	190.1, 190.2, 190.3
King's Cove	Lake	RS, GS	200.1, 200.2
Kingswood	Brevard	RS, GS/MF, PF	210.1, 210.2, 210.3
Lake Gibson Estates	Polk	RS, GS/MF	220.1, 220.2
Lake Josephine	Highlands	RS, GS	230.1, 230.2
Lake Osborne	Palm Beach	RS, GS	240.1, 240.2
Lake Suzy	DeSoto/Charlotte	RS, GS	245.1, 245.2
Leisure Lakes	Highlands	RS, GS/MF, PF	250.1, 250.2, 250.3
Morningview	Lake	RS, GS/MF, PF	260.1, 260.2, 260.3
Oakwood	Brevard	RS, GS/MF, PF	270.1, 270.2, 270.3
Ocala Oaks	Marion	RS, GS	280.1, 280.2
Orange Hill/Sugar Creek	Polk	RS, GS/MF	290.1, 290.2
Palm Port	Putnam	RS, GS/MF, PF	300.1, 300.2, 300.3
Palm Terrace	Pasco	RS, GS/MF, PF	310.1, 310.2, 310.3
Palms Mobile Home Park	Lake	RS, GS/MF, PF	320.1, 320.2, 320.3
Picciola Island	Lake	RS, GS/MF, PF	330.1, 330.2, 330.3
Piney Woods	Lake	RS, GS/MF, PF	340.1, 340.2, 340.3
Pomona Park	Putnam	RS, GS/MF, PF	350.1, 350.2, 350.3
Quail Ridge	Lake	RS, GS/MF, PF	360.1, 360.2, 360.3

(Continued to Section V Sheet No.1.1)

RATE SCHEDULE: LAKE SUZY
RESIDENTIAL SERVICE (RS)

AVAILABILITY: Available throughout the area served by the Company in the Lake Suzy service area of DeSoto and Charlotte Counties.

APPLICABILITY: For water service for all purposes in private residences and individually metered apartment units.

LIMITATIONS: Subject to all of the Company's Rules and Regulations of this Tariff and General Rules and Regulations of the Commission.

BILLING PERIOD: Monthly.

RATE:

<u>Meter Size</u>	<u>Base Facility Charge</u>
5/8" x 3/4"	\$ 10.07
3/4"	\$ 15.13
1"	\$ 25.20
1 1/2"	\$ 50.42
2"	\$ 80.65
3"	\$ 161.31
4"	\$ 252.07
6"	\$ 504.13

GALLONAGE CHARGE: Per 1,000 gallons..... \$ 7.97

MINIMUM CHARGE: Base Facility Charge.

TERMS OF PAYMENT: Bills are due and payable when rendered and become delinquent if not paid within twenty (20) days. After five (5) working days' written notice is mailed to the Customer separate and apart from any other bill, service may then be discontinued.

TYPE OF FILING: Name Change and Corporate Reorganization

EFFECTIVE DATE: July 25, 2007

Jack Lihvarcik
Chief Operating Officer

RATE SCHEDULE: LAKE SUZY
RESIDENTIAL SERVICE (RS)

AVAILABILITY: Available throughout the area served by the Company in the Lake Suzy service area of DeSoto and Charlotte Counties.

APPLICABILITY: For water service for all Customers for which no other schedule applies.

LIMITATIONS: Subject to all of the Company's Rules and Regulations of this Tariff and General Rules and Regulations of the Commission.

BILLING PERIOD: Monthly.

RATE:

<u>Meter Size</u>	<u>Base Facility Charge</u>
5/8" x 3/4"	\$ 10.07
3/4"	\$ 15.13
1"	\$ 25.20
1 1/2"	\$ 50.42
2"	\$ 80.65
3"	\$ 161.31
4"	\$ 252.07
6"	\$ 504.13

GALLONAGE CHARGE: Per 1,000 gallons \$ 7.97

MINIMUM CHARGE: Base Facility Charge.

TERMS OF PAYMENT: Bills are due and payable when rendered and become delinquent if not paid within twenty (20) days. After five (5) working days' written notice is mailed to the Customer separate and apart from any other bill, service may then be discontinued.

TYPE OF FILING: Name Change and Corporate Reorganization

EFFECTIVE DATE: July 25, 2007

Jack Lihvarcik
Chief Operating Officer

INDEX OF SERVICE AVAILABILITY CHARGES

	<u>Sheet Number</u>
Index of Service Availability Charges	1.0
Allowance for Funds Prudently Invested	2.0-2.1
Service Availability Charges (Generic)	3.0
List of Plants	3.1-3.3
Service Availability Charges (Specific Systems):	
Arredondo in Alachua County	3.6
Forty-Eight Estates in Lake County	3.8
Haines Creek in Lake County	3.7
Jasmine Lakes in Pasco County	3.9
King's Cove in Lake County	3.10
Lake Josephine in Highlands County	3.11
Lake Osborne in Palm Beach County	3.12
Lake Suzy in DeSoto and Charlotte Counties	3.23
Ocala Oaks in Marion County	3.13
Ravenswood in Lake County	3.14
Rosalie Oaks in Polk County	3.15
Sebring Lakes in Highlands County	3.16
Summit Chase in Lake County	3.17
Tangerine in Orange County	3.5
The Woods in Sumter County	3.19
Village Water in Polk County	3.18

SERVICE AVAILABILITY CHARGES

AVAILABILITY:

Lake Suzy in DeSoto County, Florida.

CHARGES:

Customer Connection (Tap-in) Charge:

5/8" x 3/4" metered service	Actual Cost
1" metered service	Actual Cost
1-1/2" metered service	Actual Cost
2" metered service	Actual Cost
Over 2" metered service	Actual Cost

Inspection Charge

Actual Cost

Meter Installation Charge:

5/8" x 3/4" metered service	\$ 150.00
1" metered service	\$ 200.00
1-1/2" metered service	\$ 295.00
2" metered service	\$ 355.00
Over 2" metered service	Actual Cost

Plan Review Charge

Actual Cost

TYPE OF FILING: Name Change and Corporate Reorganization

EFFECTIVE DATE: July 25, 2008

CUSTOMER DEPOSITS

(Continued from Section VII Sheet No. 3.0)

<u>SYSTEM NAME</u>	<u>COUNTY</u>	<u>METER SIZE</u>	<u>DEPOSIT</u>
Arredondo	Alachua		\$20.00
Beecher's Point	Putnam		\$20.00
Carlton Village	Lake		
Chuluota	Seminole		
East Lake Harris Estates	Lake		
Fern Terrace	Lake		
Friendly Center	Lake		
Gibsonia Estates	Polk		\$20.00
Grand Terrace	Lake		\$40.00
Haines Creek	Lake	5/8" x 3/4"	\$20.00
Haines Creek	Lake	1"	\$50.00
Haines Creek	Lake	1-1/2"	\$100.00
Haines Creek	Lake	Over 2"	\$160.00
Harmony Homes	Seminole		
Hermits Cove	Putnam		
Hobby Hills	Lake		
Holiday Haven	Lake		
Imperial Mobile Terrace	Lake		\$35.00
Interlachen Lakes Estates	Putnam		
Jasmine Lakes	Pasco		
Jungle Den	Volusia		\$25.00
King's Cove	Lake		\$40.00
Kingswood	Brevard		\$15.00
Lake Josephine	Highlands		
Lake Osborne	Palm Beach	5/8" x 3/4"	\$20.00
Lake Osborne	Palm Beach	1"	\$50.00
Lake Osborne	Palm Beach	1-1/2"	\$100.00
Lake Osborne	Palm Beach	Over 2"	\$160.00
Lake Gibson Estates	Polk		\$25.00
Lake Suzy	DeSoto/Charlotte		\$30.00
Leisure Lakes	Highlands		\$30.00
Morningview	Lake		

(Continued to Section VII Sheet No. 3.2)

CUSTOMER DEPOSITS

(Continued from Section VII Sheet No. 3.1)

<u>SYSTEM NAME</u>	<u>COUNTY</u>	<u>METER SIZE</u>	<u>DEPOSIT</u>
Oakwood	Brevard		\$15.00
Ocala Oaks	Marion		\$40.00
Orange Hill/Sugar Creek	Polk		\$40.00
Palm Port	Putnam		
Palm Terrace	Pasco		\$10.00
Palms Mobile Home Park	Lake		
Picciola Island	Lake		
Piney Woods	Lake		
Pomona Park	Putnam		
Quail Ridge	Lake		\$25.00
Ravenswood	Lake	5/8" x 3/4"	\$20.00
Ravenswood	Lake	1"	\$50.00
Ravenswood	Lake	1-1/2"	\$100.00
Ravenswood	Lake	Over 2"	\$160.00
River Grove	Putnam		
Rosalie Oaks	Polk	5/8" x 3/4"	\$20.00
Rosalie Oaks	Polk	1"	\$50.00
Rosalie Oaks	Polk	1-1/2"	\$100.00
Rosalie Oaks	Polk	Over 2"	\$160.00
Sebring Lakes (Residential)	Highlands	5/8" x 3/4"	\$30.00
Sebring Lakes (Residential)	Highlands	1"	\$48.00
Sebring Lakes (Residential)	Highlands	1-1/2"	\$80.00
Sebring Lakes (General)	Highlands	5/8" x 3/4"	\$54.00
Sebring Lakes (General)	Highlands	1"	\$ 72.00
Sebring Lakes (General)	Highlands	1-1/2"	\$140.00
Silver Lake Oaks	Putnam		\$30.00
Silver Lake Estate/Western Shores	Lake		\$10.00
Skycrest	Lake		
St. Johns Highlands	Putnam		
Stone Mountain	Lake		
Summit Chase	Lake		\$54.00
Sunny Hills	Washington		\$25.00

(Continued to Section VII Sheet No. 3.3)

CUSTOMER DEPOSITS

(Continued from Section VII Sheet No. 3.2)

<u>SYSTEM NAME</u>	<u>COUNTY</u>	<u>METER SIZE</u>	<u>DEPOSIT</u>
Tangerine	Orange		\$58.00
The Woods	Sumter	5/8" x 3/4"	\$20.00
The Woods	Sumter	1"	\$50.00
The Woods	Sumter	1-1/2"	\$100.00
The Woods	Sumter	Over 2"	\$160.00
Tomoka	Volusia	5/8" x 3/4"	\$10.00
Tomoka	Volusia	1"	\$12.50
Tomoka	Volusia	1-1/2"	\$15.00
Valencia Terrace	Lake		\$10.00
Venetian Village	Lake		
Village Water (Residential)	Polk		\$25.00
Village Water (General)	Polk	5/8" x 3/4"	\$50.00
Village Water (General)	Polk	1"	\$50.00
Village Water (General)	Polk	1-1/2"	\$100.00
Village Water (General)	Polk	2"	\$125.00
Village Water (General)	Polk	4"	\$150.00
Village Water (General)	Polk	8"	\$300.00
Welaka/Saratoga Harbor	Putnam		
Wootens	Putnam		
Zephyr Shores	Pasco		

TYPE OF FILING: Name Change and Corporate Reorganization

EFFECTIVE DATE: July 25, 2008

Jack Lihvarcik
Chief Operating Officer

INDEX OF TERRITORY SERVED

	<u>Sheet Number</u>
Index of Territory Served	1.0
Summary of Territory Served (Commission Orders)	2.0
Summary of Communities Served	3.0
Alachua County	
Territory Served	10.0
Communities Served	11.0
Description of Territory Served	
Arredondo	12.0
DeSoto and Charlotte Counties	
Territory Served	15.0
Communities Served	16.0
Description of Territory Served	
Lake Suzy	17.0
Highlands County	
Territory Served	20.0
Communities Served	21.0
Description of Territory Served	
Leisure Lakes	22.0
Lake County	
Territory Served	30.0
Communities Served	31.0
Description of Territory Served	
Holiday Haven	32.0
King's Cove	33.0
Morningview	40.0
Summit Chase	41.0
Valencia Terrace	42.0
Venetian Village	43.0
Lee County	
Territory Served	50.0
Communities Served	51.0
Description of Territory Served	
South Seas	52.0
Pasco County	
Territory Served	60.0
Communities Served	61.0
Description of Territory Served	
Jasmine Lakes	62.0
Palm Terrace	63.0
Zephyr Shores	66.0

(Continued to Section II Sheet 1.1)

SUMMARY OF TERRITORY SERVED

<u>System Name</u>	<u>County</u>	<u>Cert.</u>	<u>Order Number</u>	<u>Date</u>	<u>Docket No.</u>	<u>Filing Type</u>
Arredondo	Alachua	479-S	PSC-06-0973-FOF-WS	11/22/06	060643-WS	Name Change
Arredondo	Alachua	479-S	PSC-04-0715-FOF-WS	07/21/04	040359-WS	Name Change
Arredondo	Alachua	479-S	PSC-99-0481-FOF-WS	03/08/99	981509-WS	Majority Control
Arredondo	Alachua	479-S	PSC-92-1454-FOF-WS	12/15/92	920973-WS	Grandfather Cert.
Beecher's Point	Putnam	284-S	PSC-05-1242-PAA-WS	12/20/05	040951-WS	Transfer
Beecher's Point	Putnam	284-S	PSC-97-0427-FOF-WS	04/16/97	970028-WS	Name Change
Beecher's Point	Putnam	284-S	20469	12/20/88	880292-WS	Transfer
Beecher's Point	Putnam	284-S	19065	03/31/88	861311-WS	Refer 880292-WS
Beecher's Point	Putnam	355-S	17506	05/05/87	861311-WS	Deny Transfer
Beecher's Point	Putnam	355-S	12580	10/05/83	830204-WS(AP)	Original Certificate
Chuluota	Seminole	226-S	PSC-05-1242-PAA-WS	12/20/05	040952-WS	Transfer
Chuluota	Seminole	226-S	PSC-04-0949-FOF-WS	09/28/04	040730-WS	Deletion Territory
Chuluota	Seminole	226-S	PSC-04-0532-AS-WS	05/25/04	030637-WS	Deletion Territory
Chuluota	Seminole	226-S	PSC-00-0734-FOF-WS	04/14/00	980657-WS	Additional Territory
Chuluota	Seminole	226-S	PSC-97-0427-FOF-WS	04/16/97	970028-WS	Name Change
Chuluota	Seminole	226-S	PSC-95-0414-FOF-WS	03/27/95	930130-WS	Additional Territory
Chuluota	Seminole	226-S	16162	05/28/86	860585-WS	Additional Territory
Chuluota	Seminole	226-S	9988	05/05/81	780278-WS(TC)	Transfer
Chuluota	Seminole	194-S	7206	04/09/76	750759-WS(AP)	Original Certificate
Florida Central Commerce Park	Seminole	226-S	PSC-05-1242-PAA-WS	12/20/05	040951-WS	Additional Territory
Florida Central Commerce Park	Seminole	226-S	PSC-97-0427-FOF-WS	04/16/97	970028-WS	Name Change
Florida Central Commerce Park	Seminole	226-S	21913	09/19/89	881573-SU	Additional Territory
Holiday Haven	Lake	120-S	PSC-05-1242-PAA-WS	12/20/05	040951-WS	Transfer
Holiday Haven	Lake	120-S	PSC-97-0427-FOF-WS	04/16/97	970028-WS	Name Change
Holiday Haven	Lake	120-S	20869	03/09/89	880605-WS	Additional Territory
Jasmine Lakes	Pasco	154-S	PSC-06-0973-FOF-WS	11/22/06	060643-WS	Name Change
Jasmine Lakes	Pasco	083-S	PSC-04-0715-FOF-WS	07/21/04	040359-WS	Name Change
Jasmine Lakes	Pasco	083-S	PSC-99-0482-FOF-WS	03/08/99	981780-WS	Majority Control
Jasmine Lakes	Pasco	083-S	23728	11/07/90	900291-WS	Transfer
Jasmine Lakes	Pasco	083-S	5606	12/27/72	C-72656-W	Original Certificate
Jungle Den	Volusia	182-S	PSC-05-1242-PAA-WS	12/20/05	040951-WS	Transfer
Jungle Den	Volusia	182-S	PSC-97-0427-FOF-WS	04/16/97	970028-WS	Name Change
Jungle Den	Volusia	182-S	PSC-93-1449-FOF-WS	10/04/93	930153-WS	Additional Territory
Jungle Den	Volusia	182-S	20869	03/09/89	880605-WS	Transfer
Jungle Den	Volusia	256-S	8318	05/22/78	770282-WS(AP)	Original Certificate
King's Cove	Lake	120-S	PSC-06-0973-FOF-WS	11/22/06	060643-WS	Name Change
King's Cove	Lake	371-S	PSC-04-0715-FOF-WS	07/21/04	040359-WS	Name Change
King's Cove	Lake	371-S	PSC-99-2115-PAA-WS	10/25/99	981779-WS	Transfer
King's Cove	Lake	371-S	PSC-96-0131-FOF-WS	01/29/96	950231-WS	Additional Territory
King's Cove	Lake	371-S	23378	08/21/90	900106-WS	Transfer
King's Cove	Lake	307-S	21557	07/17/89	890354-WS	Transfer
King's Cove	Lake	307-S	10774	05/05/82	790759-WS(AP)	Grandfather Cert.
Lake Gibson Estates	Polk	506-S	PSC-05-1242-PAA-WS	12/20/05	040951-WS	Transfer
Lake Gibson Estates	Polk	506-S	PSC-97-0427-FOF-WS	04/16/97	970028-WS	Name Change
Lake Gibson Estates	Polk	506-S	PSC-97-0376-FOF-WS	04/07/97	960909-WS	Grandfather Cert.
Lake Suzy	DeSoto/Charlotte	514-S	PSC-08-0443-FOF-WS	07/10/08	080311-WS	Name Change
Lake Suzy	DeSoto/Charlotte	514-S	PSC-07-0863-FOF-WS	10/29/07	041294-WS	Unwind Transfer
Lake Suzy	DeSoto/Charlotte	514-S	PSC-05-0313A-FOF-WS	05/20/05	041294-WS	Correction
Lake Suzy	DeSoto/Charlotte	514-S	PSC-05-0313-FOF-WS	03/21/05	041294-WS	Transfer Government
Lake Suzy	DeSoto/Charlotte	514-S	PSC-04-0715-FOF-WS	07/21/04	040359-WS	Name Change
Lake Suzy	DeSoto/Charlotte	514-S	PSC-00-0575-PAA-WS	03/22/00	970657-WS	Original Certificate

(Continued to Section II Sheet 2.1)

**Jack Lihvarcik
Chief Operating Officer**

SUMMARY OF COMMUNITIES SERVED

<u>Community Name</u>	<u>System Name</u>	<u>County</u>	<u>Territory Description</u>
American Condominium Park	Zephyr Shores	Pasco	Sheet No. 66.0
Arredondo Farms	Arredondo	Alachua	Sheet No. 12.0
Chuluota	Chuluota	Seminole	Sheet No. 92.0
Covered Bridge	Leisure Lakes	Highlands	Sheet No. 22.0
Executive Woods	Palm Terrace	Pasco	Sheet No. 63.0
Florida Central Commerce Park	Florida Central Commerce Park	Lake	Sheet No. 93.0
Holiday Haven	Holiday Haven	Lake	Sheet No. 32.0
Jasmine Lakes	Jasmine Lakes	Pasco	Sheet No. 62.0
Jungle Den	Jungle Den	Volusia	Sheet No. 112.0
King's Cove	King's Cove	Lake	Sheet No. 33.0
Lake Gibson Estates	Lake Gibson Estates	Polk	Sheet No. 72.0
Lake Suzy	Lake Suzy	DeSoto/Charlotte	Sheet No. 17.0
Morningview	Morningview	Lake	Sheet No. 35.0
Palm Port	Palm Port	Putnam	Sheet No. 83.0
Palm Terrace Estates	Palm Terrace	Pasco	Sheet No. 64.0
Palm Terrace Gardens	Palm Terrace	Pasco	Sheet No. 65.0
Park Manor	Park Manor	Putnam	Sheet No. 84.0
Riverbend	Beecher's Point	Putnam	Sheet No. 82.0
Rosalie Oaks	Rosalie Oaks	Polk	Sheet No. 73.0
Silver Lake Oaks	Silver Lake Oaks	Putnam	Sheet No. 85.0
South Seas	South Seas	Lee	Sheet No. 52.0
Summit Chase	Summit Chase	Lake	Sheet No. 40.0
Sunny Hills	Sunny Hills	Washington	Sheet No. 122.0
The Woods	The Woods	Sumter	Sheet No. 102.0
Valencia Terrace	Valencia Terrace	Lake	Sheet No. 41.0
Venetian Village	Venetian Village	Lake	Sheet No. 42.0
Village Water	Village Water	Polk	Sheet No. 74.0
Zephyr Shores	Zephyr Shores	Pasco	Sheet No. 66.0

**Jack Lihvarcik
Chief Operating Officer**

DESOTO / CHARLOTTE COUNTY

Territory Served

<u>System Name</u>	<u>Cert.</u>	<u>Order Number</u>	<u>Date</u>	<u>Docket No.</u>	<u>Filing Type</u>
Lake Suzy	599-W	PSC-08-0443-FOF-WS	07/10/08	080311-WS	Name Change
Lake Suzy	599-W	PSC-07-0863-FOF-WS	10/29/07	041294-WS	Unwind Transfer
Lake Suzy	599-W	PSC-05-0313A-FOF-WS	05/20/08	041294-WS	Correction
Lake Suzy	599-W	PSC-05-0313-FOF-WS	03/21/05	041294-WS	Transfer Government
Lake Suzy	599-W	PSC-04-0715-FOF-WS	07/21/04	040359-WS	Name Change
Lake Suzy	599-W	PSC-00-0575-PAA-WS	03/22/00	970657-WS	Original Certificate

DESOTO / CHARLOTTE COUNTY

Communities Served

Community Name

System Name

Territory Description

Lake Suzy

Lake Suzy

Sheet No. 17.0

DESOTO / CHARLOTTE COUNTY

Description of Territory Served

LAKE SUZY

Order No. PSC-00-0575-PAA-WS

Township 39 South, Range 23 East, DeSoto County

Sections 31, 32

All of the land in Sections 31 and 32, Township 39 South, Range 23 East, DeSoto County, Florida, less and except parcels 1, 2 and 3 in said Section 31, with all parcels more particularly described as follows:

LESS AND EXCEPT LAND IN SECTION 31 DESOTO COUNTY

All three (3) parcels of land are in Section 31, Township 39 South, Range 23 East, DeSoto County, Florida. Bearings used in this description are taken from a deed recorded in Official Record Book 130, Pages 570-571, of said public records of DeSoto County, Florida. Said tracts are described as follows:

Begin at the Southeast corner of Section 31: Thence N 89° 38' 45" W along the South line of said section 31, 2388.17 feet; thence N 25° 01' 05" W, 39.15 feet, thence N 32° 09' 31" W, 134.59 feet; thence N 58° 16' 39" W, 152.45 feet; thence N 08° 41' 03" E, 58.79 feet; thence N 11° 35' 37" E, 720.86 feet; thence N 22° 03' 27" W, 563.84 feet; thence N 20° 08' 35" E, 472.51 feet to the Point of Beginning of Parcel 1 of 2. Said Point of Beginning being a point on a curve concave to the Southwest with a radius of 400.00 feet and a tangent bearing of S 78° 44' 54" E; thence Southeasterly along arc of said curve, 369.13 feet; thence S 50° 22' 47" W, 159.29 feet; thence S 17° 21' 14" E, 704.05 feet; thence S 20° 42' 20" W, 582.63 feet; thence S 68° 11' 54" E, 177.71 feet; thence N 74° 35' 19" E, 353.72 feet; thence S 65° 20' 26" E, 726.23 feet; thence N 30° 55' 45" E, 287.95 feet; thence N 45° 35' 19" W, 863.70 feet; thence N 26° 26' 28" W, 725.41 feet; thence N 47° 17' 25" W, 194.61 feet; S 65° 37' 18" W, 58.42 feet to a point on a curve concave to the Southwest with a radius of 460.00 feet, said course is radial to said curve; thence Northwesterly along arc of said curve 427.14 feet, to a point on said curve to be labeled as POINT A; thence continuing along said curve 296.21 feet through a total angle of 90° 06' 00"; thence S 65° 31' 26" W, 239.89 feet to the easterly Right-of-way of Kingsway Circle; thence S 24° 28' 34" E along the easterly right-of-way of Kingsway Circle, 60.00 feet; thence N 65° 31' 26" E, 241.76 feet to a point on a curve concave to the Southwest with a radius of 400.00 feet, thence Northeasterly along arc of said curve 249.43 feet to the Point of Beginning being Parcel 1 of 3.

Thence beginning at above referenced POINT A: thence N 67° 18' 04" W, 240.34 feet; thence N 74° 28' 27" W, 56.04 feet; thence N 05° 02' 43" E, 309.07 feet; thence N 42° 08' 49" E, 189.00 feet; thence S 85° 12' 39" E, 778.88 feet; thence S 74° 40' 25" E, 365.65 feet; thence N 66° 43' 21" E, 116.00 feet; thence S 58° 43' 09" E, 183.27 feet to the POB of Parcel 2 of 3; thence S 10° 57' 21" W, 110.00 feet; thence N 76° 33' 11" E, 814.18 feet; thence N 02° 30' 36" W, 169.87 feet to the right-of-way of Kingsway Circle; thence S 87° 29' 24" W, 465.49 feet along the right-of-way of Kingsway Circle to a point on a curve concave to the North with a radius of 530.00 feet; thence Westerly along arc of said curve 67.52 feet; thence N 85° 12' 39" W, 217.99 feet; thence S 04° 47' 21" W, 221.24 feet; thence S 58° 43' 09" E, 51.12 feet to the POB being Parcel 2 of 3.

All that portion of Section 31 Township 39 South, Range 23 East, DeSoto County, Florida, lying Southwesterly of the Interstate Highway #75 being more particularly described as follows:

Begin at the Southwest corner of Section 31, then North along section line to the right of way of I-75 (569.00 feet plus or minus) then Southeasterly along I-75 right of way to the intersection of South section line (672.1 feet plus or minus) then West to the Point of Beginning (370.99 feet plus or minus), containing 2.4 acres more or less being Parcel 3 of 3.

INDEX OF RATE SCHEDULES

EF = Effluent Service
RE = Reuse Service

GS = General Service
RS = Residential Service

MF = Multi-family Master Meter
RWO = Residential Wastewater Only

<u>Plant</u>	<u>County</u>	<u>Schedules</u>	<u>Sheet Nos.</u>
Arredondo	Alachua	RS, GS	10.1, 10.2
Beecher's Point	Putnam	RS, GS/MF, RWO	20.1, 20.2, 20.3
Chuluota	Seminole	RS, GS/MF, RWO	30.1, 30.2, 30.3
Florida Central Commerce Park	Seminole	GS, EF	40.1, 40.2
Holiday Haven	Lake	RS, GS/MF, RWO	50.1, 50.2, 50.3
Jasmine Lakes	Pasco	RS, GS	60.1, 60.2
Jungle Den	Volusia	RS, GS/MF, RWO	70.1, 70.2, 70.3
King's Cove	Lake	RS, GS/MF	80.1, 80.2
Lake Gibson Estates	Polk	RS, GS/MF, RWO	90.1, 90.2, 90.3
Lake Suzy	DeSoto/Charlotte	RS, GS	95.1, 95.2
Leisure Lakes	Highlands	RS, GS/MF, RWO	100.1, 100.2, 100.3
Morningview	Lake	RS, GS/MF, RWO	110.1, 110.2, 110.3
Palm Port	Putnam	RS, GS/MF, RWO	120.1, 120.2, 120.3
Palm Terrace	Pasco	RS, GS/MF, RWO	130.1, 130.2, 130.3
Park Manor	Putnam	RS, GS/MF, RWO	140.1, 140.2, 140.3
Rosalie Oaks	Polk	RS	150.1
Silver Lake Oaks	Putnam	RS, GS/MF, RWO	160.1, 160.2, 160.3
South Seas	Lee	RS, GS, RE	170.1, 170.2, 170.3
Summit Chase	Lake	RS, GS/MF	180.1, 180.2
Sunny Hills	Washington	RS, GS/MF, RWO	190.1, 190.2, 190.3
The Woods	Sumter	RS, GS	200.1, 200.2
Valencia Terrace	Lake	RS, GS/MF, RWO	210.1, 210.2, 210.3
Venetian Village	Lake	RS, GS/MF, RWO	220.1, 220.2, 220.3
Village Water	Polk	GS	230.1
Zephyr Shores	Pasco	RS, GS/MF, RWO	240.1, 240.2, 240.3

RATE SCHEDULE: LAKE SUZY
RESIDENTIAL SERVICE (RS)

AVAILABILITY: Available throughout the area served by the Company in the Lake Suzy service area of DeSoto and Charlotte Counties.

APPLICABILITY: For water service for all purposes in private residences and individually metered apartment units.

LIMITATIONS: Subject to all of the Company's Rules and Regulations of this Tariff and General Rules and Regulations of the Commission.

BILLING PERIOD: Monthly.

RATE:

<u>Meter Size</u>	<u>Base Facility Charge</u>
All Meter Sizes	\$ 30.10

GALLONAGE CHARGE: Per 1,000 gallons \$ 8.90
(6,000 Gallons Maximum)

MINIMUM CHARGE: Base Facility Charge.

TERMS OF PAYMENT: Bills are due and payable when rendered and become delinquent if not paid within twenty (20) days. After five (5) working days' written notice is mailed to the Customer separate and apart from any other bill, service may then be discontinued.

TYPE OF FILING: Name Change and Corporate Reorganization

EFFECTIVE DATE: July 25, 2007

RATE SCHEDULE: LAKE SUZY
RESIDENTIAL SERVICE (RS)

AVAILABILITY: Available throughout the area served by the Company in the Lake Suzy service area of DeSoto and Charlotte Counties.

APPLICABILITY: For water service for all Customers for which no other schedule applies.

LIMITATIONS: Subject to all of the Company's Rules and Regulations of this Tariff and General Rules and Regulations of the Commission.

BILLING PERIOD: Monthly.

RATE:

<u>Meter Size</u>	<u>Base Facility Charge</u>
5/8" x 3/4"	\$ 30.10
3/4"	\$ 45.14
1"	\$ 75.23
1 1/2"	\$ 150.45
2"	\$ 240.72
3"	\$ 481.41
4"	\$ 752.22
6"	\$ 1,504.45

GALLONAGE CHARGE: Per 1,000 gallons \$ 10.70

MINIMUM CHARGE: Base Facility Charge.

TERMS OF PAYMENT: Bills are due and payable when rendered and become delinquent if not paid within twenty (20) days. After five (5) working days' written notice is mailed to the Customer separate and apart from any other bill, service may then be discontinued.

TYPE OF FILING: Name Change and Corporate Reorganization

EFFECTIVE DATE: July 25, 2007

INDEX OF SERVICE AVAILABILITY CHARGES

	<u>Sheet Number</u>
Index of Service Availability Charges	1.0
Allowance for Funds Prudently Invested	2.0-2.1
Service Availability Charges (Generic)	3.0
List of Plants	3.1-3.2
Service Availability Charges (Specific Systems)	
Arredondo in Alachua County	3.3
Jasmine Lakes in Pasco County	3.4
King's Cove in Lake County	3.5
Lake Suzy in DeSoto and Charlotte Counties	3.12
Rosalie Oaks in Polk County	3.6
South Seas in Lee County	3.7
Summit Chase in Lake County	3.8
The Woods in Sumter County	3.10
Village Water in Polk County	3.9

SERVICE AVAILABILITY CHARGES

AVAILABILITY:

Lake Suzy in DeSoto & Charlotte Counties, Florida

CHARGES:

Customer Connection (Tap-in) Charge:

5/8" x 3/4" metered service	Actual Cost
1" metered service	Actual Cost
1-1/2" metered service	Actual Cost
2" metered service	Actual Cost
Over 2" metered service	Actual Cost

Main Extension Charge:

Residential - per ECR (209 GPD)	\$ 186.00
All others - per gallon	\$.86

Plan Review Charge

Actual Cost

Plant Capacity Charge:

Residential - per ECR (209 GPD)	\$ 1,950.00
All others - per gallon	\$ 9.33

TYPE OF FILING: Name Change and Corporate Reorganization

EFFECTIVE DATE: July 25, 2008

Jack Lihvarcik
Chief Operating Officer

CUSTOMER DEPOSITS (Cont.)

<u>SYSTEM NAME</u>	<u>COUNTY</u>	<u>DEPOSIT</u>
Arredondo Farms	Alachua	\$
Beecher's Point	Putnam	\$30.00
Chuluota	Seminole	
Florida Central Commerce Park	Seminole	
Holiday Haven	Lake	\$25.00
Jasmine Lakes	Pasco	\$
Jumper Creek	Sumter	\$80.00
Jungle Den	Volusia	\$25
King's Cove	Lake	\$45.00
Lake Gibson Estates	Polk	\$35.00
Lake Suzy	DeSoto & Charlotte	\$70.00
Leisure Lakes	Highlands	\$30.00
Morningview	Lake	
Palm Port	Putnam	
Palm Terrace	Pasco	\$10.00
Park Manor	Putnam	
Rosalie Oaks	Polk	\$20.00 (5/8"x3/4")
Rosalie Oaks	Polk	\$50.00 (1")
Rosalie Oaks	Polk	\$100.00 (1 1/2")
Rosalie Oaks	Polk	\$160.00 (over 2")
Silver Lake Oaks	Putnam	\$30.00
South Seas	Lee	\$
Summit Chase	Lake	\$40.00
Sunny Hills	Washington	\$25.00
Valencia Terrace	Lake	\$10.00
Venetian Village	Lake	
Village Water (General)	Polk	\$50.00 (5/8"x3/4")
Village Water (General)	Polk	\$100.00 (1")
Village Water (General)	Polk	\$150.00 (1 1/2")
Village Water (General)	Polk	\$200.00 (2")
Village Water (General)	Polk	\$400.00 (4")
Village Water (General)	Polk	\$900.00 (8")
The Woods	Sumter	\$20.00 (5/8"x3/4" Gen)
The Woods	Sumter	\$50.00 (1" Gen)
The Woods	Sumter	\$100.00 (1 1/2" Gen)
The Woods	Sumter	\$160.00 (2" Gen)
Zephyr Shores	Pasco	

TYPE OF FILING: Name Change and Corporate Reorganization

EFFECTIVE DATE: July 25, 2008

**Jack Lihvarcik
Chief Operating Officer**

HELD FOR FUTURE USE