

**MICHAEL B. TWOMEY**

ATTORNEY AT LAW  
POST OFFICE BOX 5256  
TALLAHASSEE, FLORIDA 32314-5256  
Tel. (850) 421-9530 Fax. (850) 421-9530  
e-mail: [miketwomey@talstar.com](mailto:miketwomey@talstar.com)

08 OCT 13 PM 2:21

RECEIVED--FPSC

COMMISSION  
CLERK

October 13, 2008

Ms. Ann Cole, Director  
Commission Clerk and Administrative Services  
Florida Public Service Commission  
1540 Shumard Oak Boulevard  
Tallahassee, FL 32399-0850

Re: Docket No. 080540 Application for amendment of Water Certificate No. 106-W and Wastewater Certificate No. 120-S to extend water and wastewater services to certain territory (Haines Creek; Kings Cove; Holiday Haven; East Lake Harris / Friendly Center; 48 Estates; Morningview; Silver Lakes Estates) in Lake County, by Aqua Utilities Florida, Inc.

Dear Ms. Cole:


Enclosed for filing in the above-referenced matter are the original and fifteen copies of the combined Notice of Filing the Affidavits of Mailing evidencing that the Notice of Application of Amendment to Water and/or Wastewater Certificates has been sent to each of the utilities, governmental bodies, agencies and municipalities set forth in the list provided by the Commission and to the existing property owners in the proposed territory.

This was a noticing effort to address that portion of the amendment related to wastewater services, which was inadvertently not included in the initial notice that, as a result, only addressed the requested water services amendment.

Please acknowledge receipt of these documents by stamping the extra copy of this letter "filed" and returning the copy to me.

Thank you for your assistance with this filing.

Respectfully,

  
Michael B. Twomey

cc: William T. Rendell  
Carl Smith

- COM \_\_\_\_\_
- ECR \_\_\_\_\_
- GCL \_\_\_\_\_
- OPC \_\_\_\_\_
- RCP \_\_\_\_\_
- SSC \_\_\_\_\_
- SGA \_\_\_\_\_
- ADM \_\_\_\_\_
- CLK \_\_\_\_\_

DOCUMENT NUMBER-DATE

09672 OCT 13 08

FPSC-COMMISSION CLERK

**BEFORE THE FLORIDA PUBLIC SERVICE COMMISSION**


**AFFIDAVIT OF MAILING**

Re: Docket No. 080540-WS. Application for amendment of Water Certificate No. 106-W and Wastewater Certificate No. 120-S to extend water and wastewater services to certain territory (Haines Creek; Kings Cove; Holiday Haven; East Lake Harris / Friendly Center; 48 Estates; Morningview; Silver Lakes Estates) in Lake County, by Aqua Utilities Florida, Inc.

STATE OF FLORIDA  
COUNTY OF LAKE


Before me, the undersigned authority, authorized to administer oaths and take Acknowledgements, personally appeared CARL SMITH, who after being duly sworn on oath, did depose on oath and say that he is the Director of Corporate Development for Aqua Utilities Florida, Inc., and that on October 2, 2008 he did send by regular U.S. Mail, a copy of the notice(s) attached hereto to each customer of the water and/or wastewater system(s).

FURTHER AFFIANT SAYETH NAUGHT:


  
CARL SMITH

Sworn to and subscribed before me this 8<sup>th</sup> day of October, 2008 by, who is personally known to me.

STATE OF FLORIDA  
COUNTY OF LAKE



Print Name  
NOTARY PUBLIC  
My Commission Expires:



DOCUMENT NUMBER-DATE

09672 OCT 13 08

FPSC-COMMISSION CLERK

**BEFORE THE FLORIDA PUBLIC SERVICE COMMISSION**


**AFFIDAVIT OF MAILING**

Re: Docket No. 080540-WS. Application for amendment of Water Certificate No. 106-W and Wastewater Certificate No. 120-S to extend water and wastewater services to certain territory (Haines Creek; Kings Cove; Holiday Haven; East Lake Harris / Friendly Center; 48 Estates; Morningview; Silver Lakes Estates) in Lake County, by Aqua Utilities Florida, Inc.

STATE OF FLORIDA  
COUNTY OF LAKE

Before me, the undersigned authority, authorized to administer oaths and take Acknowledgements, personally appeared CARL SMITH, who, after being duly sworn on oath, did depose on oath and say that he is the Director of Corporate Development for Aqua Utilities Florida, Inc., and that on October 2, 2008, he did send by regular U.S. Mail, a copy of the notice attached hereto to each of the utilities, governmental bodies, agencies, and municipalities in accordance with the list provided by the Florida Public Service Commission, which is attached hereto.

FURTHER AFFIANT SAYETH NAUGHT.

  
CARL SMITH

Sworn to and subscribed before me this 8<sup>th</sup> day of October, 2008, by Carl Smith, who is personally known to me.

STATE OF FLORIDA  
COUNTY OF LAKE


  
\_\_\_\_\_

Print Name  
NOTARY PUBLIC  
My Commission Expires

DOCUMENT NUMBER DATE

09672 OCT 13 08

FPSC-COMMISSION CLERK



## Notice of Application for an Extension of Service Area

Notice is hereby given on the 2nd day of October, 2008 pursuant to Section 367.045, Florida Statutes and section 25-30.030 of the Florida Administrative Code, of the Application of Aqua Utilities Florida, Inc., 1100 Thomas Avenue, Leesburg, Florida 34748, of its intent to apply to the Florida Public Service Commission to extend its service area to provide water and wastewater service to the property described below in Lake County Florida.

### MORNINGVIEW REVISED LEGAL DESCRIPTION

TOWNSHIP 20 SOUTH, RANGE 24 EAST, LAKE COUNTY, FLORIDA.

### SECTION 2

COMMENCE AT THE NORTHWEST CORNER OF SAID SECTION 2 AND RUN S12°27'6"E A DISTANCE OF 3136.4 FEET TO THE POINT OF BEGINNING, THENCE RUN N00°11'30"E A DISTANCE OF 637.9 FEET, THENCE RUN S89°25'33"E A DISTANCE OF 102.1 FEET, THENCE RUN N0°37'23"E A DISTANCE OF 351.1 FEET, THENCE RUN S88°26'17"E A DISTANCE OF 339.2 FEET, THENCE RUN N0°34'38"W A DISTANCE OF 240.7 FEET, THENCE RUN N88°46'46"E A DISTANCE OF 730.2 FEET TO A POINT LOCATED ON THE WESTERN SHORELINE OF LAKE HARRIS, THENCE MEANDER SOUTHERLY ALONG SAID SHORELINE A DISTANCE OF 1,370.4 FEET MORE OR LESS TO A POINT LOCATED S87°53'32"E A DISTANCE OF 1639.5 FEET FROM THE POINT OF BEGINNING, THENCE RUN N87°53'32"W A DISTANCE OF 1639.5 FEET TO THE POINT OF BEGINNING.

Any objections to the Application must be made in writing and filed with the Director, Office of Commission Clerk, 2540 Shumard Oak Boulevard, Tallahassee, Florida 32399-0850, no later than 30 days after the last date this notice was mailed or published, whichever is later, with a copy provided to Michael B. Twomey, Esq., Post Office Box 5256 Tallahassee, Florida 32314-5256. The objection must state the grounds for the objection with particularity.

Aqua Utilities Florida, Inc.  
1100 Thomas Ave.  
Leesburg, FL 34748

## Notice of Application for an Extension of Service Area

Notice is hereby given on the 2nd day of October, 2008 pursuant to Section 367.045, Florida Statutes and section 25-30.030 of the Florida Administrative Code, of the Application of Aqua Utilities Florida, Inc., 1100 Thomas Avenue, Leesburg, Florida 34748, of its intent to apply to the Florida Public Service Commission to extend its service area to provide water and wastewater service to the property described below in Lake County Florida.

### KINGS COVE REVISED LEGAL DESCRIPTION

TOWNSHIP 19 SOUTH, RANGE 24 EAST, LAKE COUNTY, FLORIDA.

#### SECTION 1

COMMENCE AT THE SOUTHEAST CORNER OF THE SOUTHWEST  $\frac{1}{4}$  OF SECTION 1, THENCE RUN N89°48'55"W ALONG THE SOUTH LINE OF SECTION 1 A DISTANCE OF 1139.11 FEET TO THE POINT OF BEGINNING, THENCE CONTINUE ALONG THE SOUTH LINE OF SAID SECTION A DISTANCE OF 1,119.9 FEET TO THE EAST RIGHT-OF-WAY OF CR-466A, THENCE RUN NORTHWESTERLY ALONG SAID RIGHT-OF-WAY 1088.9 FEET, THENCE RUN N32°47'05"E A DISTANCE OF 336.7 FEET, THENCE RUN N45°03'33"E A DISTANCE OF 74.5 FEET, THENCE RUN N58°06'14"E A DISTANCE OF 109.0 FEET, THENCE RUN S88°57'15"E A DISTANCE OF 59.3 FEET, THENCE RUN N63°40'52"E A DISTANCE OF 144.7 FEET, THENCE RUN S85°58'30"E A DISTANCE OF 84.9 FEET, THENCE RUN N8°3'22"W A DISTANCE OF 101.6 FEET, THENCE RUN N71°51'46"E A DISTANCE OF 55.3 FEET, THENCE RUN N84°28'49"E A DISTANCE OF 126.1 FEET, THENCE RUN N61°23'02"E A DISTANCE OF 125.9 FEET, THENCE RUN N68°27'10"E A DISTANCE OF 91.8 FEET, THENCE RUN N53°11'32"E A DISTANCE OF 244.3 FEET, THENCE RUN N30°31'32"E A DISTANCE OF 72.7 FEET, THENCE RUN S62°40'5"E A DISTANCE OF 97.3 FEET, THENCE RUN N26°49'25"E A DISTANCE OF 60.7 FEET, THENCE RUN N74°24'29"E A DISTANCE OF 14.7 FEET, THENCE RUN N14°51'09"E A DISTANCE OF 189.6 FEET, THENCE RUN N56°30'29"E A DISTANCE OF 93.3 FEET, THENCE RUN N45°55'14"W A DISTANCE OF 273.1 FEET, THENCE RUN N33°01'33"E A DISTANCE OF 45.2 FEET, THENCE RUN N65°29'05"E A DISTANCE OF 68.0 FEET, THENCE RUN N50°45'00"E A DISTANCE OF 331.6 FEET, THENCE RUN N23°35'36"E A DISTANCE OF 103.9 FEET, THENCE RUN N73°27'35"E A DISTANCE OF 31.3 FEET, THENCE RUN N03°04'41"W A DISTANCE OF 179.1 FEET, THENCE RUN S65°45'50"E A DISTANCE OF 79.9 FEET, THENCE RUN S83°43'42"E A DISTANCE OF 90.6 FEET, THENCE RUN N58°20'23"E A DISTANCE OF 71.8 FEET THENCE RUN N43°18'19"E A DISTANCE OF 63.7 FEET, THENCE RUN N58°48'18"E A DISTANCE OF 115.5 FEET, THENCE RUN S89°41'41"E A

DISTANCE OF 180.0 FEET, THENCE RUN S72°34'20"E A DISTANCE OF 179.1 FEET, THENCE RUN S00°18'19"E A DISTANCE OF 350.6 FEET, THENCE RUN N89°53'27"E A DISTANCE OF 200 FEET, THENCE RUN S00°15'59"W A DISTANCE OF 280.4 FEET, THENCE RUN S25°18'48"E A DISTANCE OF 217.0 FEET, THENCE RUN S46°17'31"E A DISTANCE OF 193.0 FEET, THENCE RUN S79°47'31"E A DISTANCE OF 173.0 FEET, THENCE RUN N41°09'16"E A DISTANCE OF 100.0 FEET, THENCE RUN S07°02'01"E A DISTANCE OF 461.8 FEET, THENCE RUN N82°57'59"E A DISTANCE OF 306.0 FEET, THENCE RUN S07°13'05"E A DISTANCE OF 243.5 FEET, THENCE RUN S01°00'18"W A DISTANCE OF 52.4 FEET, THENCE RUN N88°59'42"W A DISTANCE OF 37.8 FEET, THENCE RUN N83°43'11"W A DISTANCE OF 337.5 FEET, THENCE RUN N00°22'49"E A DISTANCE OF 8.3 FEET, THENCE RUN N82°41'41"W A DISTANCE OF 420.0 FEET, THENCE RUN S7°18'18"W A DISTANCE OF 100.1, THENCE RUN N81°14'29"W A DISTANCE OF 149.9 FEET, THENCE RUN N1°4'8"E A DISTANCE OF 108.6 FEET, THENCE RUN N64°23'33"W A DISTANCE OF 134.7 FEET, THENCE RUN S43°22'42"W A DISTANCE OF 115.9 FEET, THENCE RUN S59°40'36"W A DISTANCE OF 15.8 FEET, THENCE RUN S71°30'44"W A DISTANCE OF 210.4 FEET, THENCE RUN S36°24'05"W A DISTANCE OF 28.5 FEET, THENCE RUN S43°58'19"W A DISTANCE OF 156.0 FEET, THENCE RUN S0°18'19"W A DISTANCE OF 320 FEET, THENCE RUN DUE WEST A DISTANCE OF 384.09 FEET, THENCE RUN S06°48'19"W A DISTANCE OF 113.6 FEET, THENCE RUN S19°33'19"W A DISTANCE OF 320 FEET, THENCE RUN S45°18'19"W A DISTANCE OF 200 FEET, THENCE RUN S00°11'04"W A DISTANCE OF 110.0 FEET, THENCE RUN DUE WEST A DISTANCE OF 90 FEET, THENCE RUN S00°11'04"W A DISTANCE OF 114.7 FEET TO THE POINT OF BEGINNING.

Any objections to the Application must be made in writing and filed with the Director, Office of Commission Clerk, 2540 Shumard Oak Boulevard, Tallahassee, Florida 32399-0850, no later than 30 days after the last date this notice was mailed or published, whichever is later, with a copy provided to Michael B. Twomey, Esq., Post Office Box 5256 Tallahassee, Florida 32314-5256. The objection must state the grounds for the objection with particularity.

Aqua Utilities Florida, Inc.  
1100 Thomas Ave.  
Leesburg, FL 34748