



Dean, Mead, Minton & Zwemer
 1903 South 25th Street, Suite 200
 P.O. Box 2757 (ZIP 34954)
 Fort Pierce, Florida 34947

772-464-7700
 772-464-7877 Fax
 www.deanmead.com

DISTRIBUTION CENTER
 09 OCT -6 AM 7:17
 Orlando
 Fort Pierce
 Verizon

DENNIS G. CORRICK
 772-464-7700 x. 6703
 dcorrick@deanmead.com

October 2, 2009

**VIA CERTIFIED MAIL AND
 RETURN RECEIPT REQUESTED**

Office of Commission Clerk
 2540 Shumard Oak Boulevard
 Tallahassee, FL 32399-0850


RECEIVED-PPSC
 09 OCT -6 AM 9:17
 COMMISSION
 CLERK

Re: Supplemental Filing: Docket No. 090459-WS (Bluefield Utilities)

Dear Clerk:

Enclosed for Filing in this matter, please find a Supplemental Filing to Application for Original Certificates for Proposed Water and Wastewater System and Request for Initial Rates and Charges. If there are any problems with this supplemental filing, please contact Michael Minton or myself at (772) 464-7700.

Sincerely,



Dennis G. Corrick

DGC/lmb
 Enclosures

cc: Michael D. Minton, Esq. (via e-mail)
 Ronald Edwards (via e-mail)
 Tony Isaacs (via e-mail) (w/enclosures)
 Gerald Hartman (via e-mail)

F0102150v1

DOCUMENT NUMBER-DATE

10272 OCT -6 08

BEFORE THE FLORIDA PUBLIC SERVICE COMMISSION

In re: Application of Bluefield Utilities, LLC
to operate a Water and Wastewater Utility
In Martin and St. Lucie Counties, Florida.

Docket No. 090459-WS

Filed: September 25, 2009

**SUPPLEMENTAL FILING TO APPLICATION FOR ORIGINAL CERTIFICATES FOR
PROPOSED WATER AND WASTEWATER SYSTEM AND REQUEST FOR INITIAL
RATES AND CHARGES**

Bluefield Utilities, LLC (the "Utility"), by and through its undersigned attorney and pursuant to Section 367.045, Florida Statutes, and Rule 25-30.030, Florida Administrative Code, files this Supplemental Filing (this "Supplemental Filing").

1. Pursuant to Rule 25-30.030(2), Florida Administrative Code, the Utility obtained from the Commission a list of names and addresses of the entities entitled to receive notice of its application ("Notice List"). Within seven (7) days of filing its application, the Utility provided notice of Utilities application to the entities on the Notice List.

2. Within seven (7) days of filing its application, the Utility provided a copy of the notice of the application to the prospective customers of the system to be certificated.

3. Within seven (7) days of filing its application, the Utility published notice of its application once in a newspaper of general circulation in the territory proposed to be served.

4. The Utility hereby submits affidavits to the Commission verifying that it has provided notice of its application, along with a copy of the notice and list of entities receiving the notice pursuant to Florida Administrative Code Rule 25-30.030.

EXHIBIT "S"

BEFORE THE FLORIDA PUBLIC SERVICE COMMISSION

In re: Application of Bluefield Utilities, LLC
to operate a water and wastewater utility
in Martin and St. Lucie Counties, Florida

AFFIDAVIT OF MAILING

Before me, the undersigned authority, authorized to administer oaths and take acknowledgments, personally appeared Ronald Edwards, who, after being sworn on oath, did depose on oath that say that he is Manager of Bluefield Utilities, LLC, that on September 25, 2009 he caused to be sent by regular U.S. mail, a copy of the Notice attached hereto to each of the utilities, governmental bodies, agencies, and municipalities, listed in Exhibit S, pursuant to and above and beyond the requirements of the Florida Public Service Commission Rule 25-30.030.

FURTHER AFFIANT SAYETH NOT.

Ronald Edwards

Ronald Edwards, Manager

Sworn to and subscribed before me this 28th day of September, 2009, by Ronald Edwards, who is personally known to me.

NOTARY PUBLIC-STATE OF FLORIDA
Shannon Conn
Commission # DD820994
Expires: OCT. 24, 2012
BONDED THRU ATLANTIC BONDING CO., INC.

Shannon Conn

Print Name: SHANNON CONN
NOTARY PUBLIC:
My Commission Expires: 10/24/12

DOCUMENT NUMBER-DATE

10272 OCT-6 09

FPSC-COMMISSION CLERK

**NOTICE OF APPLICATION FOR AN INITIAL CERTIFICATE OF AUTHORIZATION
FOR WATER AND WASTEWATER CERTIFICATE**

LEGAL NOTICE

Notice is hereby given on September 25, 2009, pursuant to Section 367.045, Florida Statutes, of the application of Bluefield Utilities, LLC to operate a water and wastewater utility to provide service to the following described territory in St. Lucie and Martin Counties, Florida:

DESCRIPTION ID Parcel 1

**Section 1 Township 36 South, Range 38 East & Section 6 Township 36 South
Range 39 East, St Lucie County**

That part of the NE 1/4 of Section 1, Township 36 South, Range 38 East, LESS the North 48 feet; AND that part of the NW 1/4 of Section 6, Township 36 South Range 39 East, LESS the following described land; Begin at the intersection of the North right of way line of State Rd 70 (Okeechobee Road) and the West right of way line of County Road 609A' thence North 250.19 feet; thence S 65° W, 208.71 feet; thence South, 250.19 feet ; thence N 65° E 208.71 feet to the point of beginning. TOGETHER WITH That part of the West 1/2 of Section 1, Township 36 South, Range 38 East, Less the canal right of way,

All land lying North of State Rd 70 (Okeechobee Rd) and it's associated widening to date in St Lucie County.

DESCRIPTION ID Parcel 2, 8 &15

**Section 2-4, 9-15, 23-26 & 36 Township 37 South Range 37 East, & Section 35
Township 36 South, Range 37 East St Lucie County**

Section 2 LESS the North 125 feet AND all of Section 3 less the North 125 feet AND that portion of Section 4 & 9, lying East of the following described line; Commence at the South line of the North 100 feet of said Section 4 run West 3500 feet to the point of beginning; thence S 28° E, 1550 feet; thence S 14°E, 950 feet; thence S 20° E, 1700 feet; thence S 23° E, 600 feet; thence S 20° E, 550 feet; thence S 30° E, 2550 feet; thence S 21° E 400 feet to the East line of said Section 9 all lying in Township 37 South, Range 37 East in St Lucie County Florida .

TOGETHER WITH portions of Sections 10,11,12,13,14,15,23,24,25,26 and 36 all lying in Township 37 South, Range 37 East in St Lucie County Florida, more particularly described as follows; Begin at the Northwest corner of Section 10 and run South 2170 feet; thence S 21° E 800 feet; thence N 73° 42'00" E along said South line, 1646.50 feet; thence S 30° 44' 17" E a total distance of 24,491 feet to the South line of Section 36, thence East along said South line for 110 feet to a line 140 feet West of the East line of said Sections 36, 25, 24 and 13; thence along said parallel line North 3 miles to the South line of Section 12; thence East along said South line 5 feet to a line parallel with and 135 feet West of the East line of said Section 12; thence North 1 mile to the North line of Section 12, thence West along said North line Section 12, 11 & 10 for 3 miles to the point of beginning.

TOGETHER WITH the W 3/4 of the S 1/2 of Section 35, Township 36 South, Range 37 East in St Lucie County, Florida.

DESCRIPTION ID Parcel 3

Section 14 Township 36 South Range 38 East, St Lucie County

The SW 1/4 of Section 14, Township 36 South, Range 38 East in St Lucie County less canal right of way, the North 47 feet and the West 50 feet thereof and ALSO a portion of the SE 1/4 of said Section 14 more particularly described as follows. Begin at the intersection of the South line of the North, 47 feet thereof; thence N 89°39' 37" E, 15 feet; thence S 02° 22' 10" E 2486.71 feet; thence N 89° 57' 14" W, 85 feet; thence N 00° 45' 24" W along the East line of the SW 1/4, for 2484.78 feet to the point of beginning.

DESCRIPTION ID Parcel 4 & 10

Section 25 Township 35 South Range 38 East, St Lucie County

The East 1/2 of the NE 1/4 and the South 1/2 of Section 25 Township 35 South Range 38 East in St Lucie County LESS the road and canal rights of way.

DESCRIPTION ID Parcel 5, 14 & 18

Section 2-5 & Section 9-10 Township 36 South Range 38 East, St Lucie County

The West 3/4 and that part of the Northeast 1/4 of the SE 1/4 of Sections 2 LESS canal right of way, AND that part of Sections 3 & 4, LESS road and canal rights of way AND the E 1/2 and NW 1/4 of Section 5, less road and canal rights of way, AND that part of Section 9, the NW 1/4 of Section 10,

all lying North of SR 70 (Okeechobee Rd) and the associated widening all in Township 36 South Range 38 East in St Lucie County Florida

DESCRIPTION ID Parcel 6

Section 22 and 27 Township 36 South Range 38 East, St Lucie County

The East 1/2 of Section 22 LESS and all of Section 27 Township 36 South, Range 38 East in St Lucie County Florida LESS 100'x 100' in the Southwest corner of the Section.

DESCRIPTION ID Parcel 7, 12, 16, 19, 20

Section 6-7 and 18 Township 38 South Range 38 East, Section 1, 12-13 Township 38 South Range 37 East, Martin County

All of Section 6, LESS the canal right of way, all of Section 7
AND that portion of the North 1/2 of Section 18 more particularly described as follows;
Begin at the Northeast corner of the Section; thence South 2640 feet to the South line of the N 1/2; thence West, along said South line 2100 feet; thence North 208 feet; thence West 205.64 feet; thence North 540.58 feet; thence South 738.55 feet to the aforementioned South line; thence West 2535 feet to the West line of the Section,; thence North 2640 feet to the North line of the Section, thence East, along said North line 5280 feet to the point of Beginning, all being in Township 38 South Range 38 East in Martin County Florida
AND that portion of the East 1/2 and the NW 1/4 of Section 1 that lies South of the Florida East Coast Railway, the East 1/2 of Section 12 and the NE 1/4 Section 13, all in Township 38 South Range 37 East in Martin County Florida.

DESCRIPTION ID Parcel 9

Section 24 Township 35 South Range 38 East, St Lucie County

The W 1/2 of the SE 1/4 of Section 24 Township 35 South Range 38 East in St Lucie County LESS the East 25 feet, the West 51 feet and the South 25 feet thereof.

DESCRIPTION ID Parcel 11

Section 13 Township 36 South Range 38 East, St Lucie County

The SW 1/4 of Section 13, Township 36 South, Range 38 East in St Lucie County LESS the canal rights of way.

DESCRIPTION ID Parcel 13

Section 23 Township 35 South Range 38 East, St Lucie County

Section 23 Township 35 South, Range 38 East in St Lucie County Florida LESS road and canal rights of way.

DESCRIPTION ID Parcel 17

Section 5-8 Township 36 South Range 38 East, St Lucie County

That part of Section 5, LESS canal & road right of way AND that Part of Section 6, AND the North 1/2 of Section 7, Less the South 50 feet and LESS the road right of way TOGETHER WITH that part of Section 8 that lies North and West of Summerlin Road all in Township 36 Range 38 East, lying South of SR 70 (Okeechobee RD) and its associated widening in St Lucie County Florida

Any objection to the said application must be made in writing and filed with the Office of Commission Clerk, Florida Public Service Commission, 2540 Shumard Oak Boulevard, Tallahassee, Florida 32399-0850, within thirty (30) days from the date of this notice. At the same time, a copy of said objection should be mailed to the applicant whose address is set forth below. The objection must state the grounds for the objection with particularity.

Bluefield Utilities, LLC

660 Beachland Blvd., Suite 301

Vero Beach, FL 32963

**LIST OF WATER AND WASTEWATER UTILITIES IN MARTIN COUNTY
(VALID FOR 60 DAYS)
09/16/2009 - 11/14/2009**

UTILITY NAME

MANAGER

MARTIN COUNTY

INDIANTOWN COMPANY, INC. (WS120)
P. O. BOX 397
INDIANTOWN, FL 34956-0397

MARY ANN HOLT
(772) 597-3129

MILES GRANT WATER AND SEWER COMPANY (WS433)
200 WEATHERSFIELD AVENUE
ALTAMONTE SPRINGS, FL 32714-4027

PATRICK C. FLYNN
(407) 869-1919

UTILITIES, INC. OF HUTCHINSON ISLAND (WS872)
200 WEATHERSFIELD AVENUE
ALTAMONTE SPRINGS, FL 32714-4027

PATRICK C. FLYNN
(407) 869-1919

**LIST OF WATER AND WASTEWATER UTILITIES IN MARTIN COUNTY
(VALID FOR 60 DAYS)
09/16/2009 - 11/14/2009**

UTILITY NAME

MANAGER

GOVERNMENTAL AGENCIES

CHAIRMAN, BOARD OF COUNTY COMMISSIONERS, MARTIN COUNTY
2401 S.E. MONTEREY ROAD
STUART, FL 34996-3397

CITY OF STUART
121 S.W. FLAGLER AVE.
STUART, FL 34994-2139

DEP SOUTHEAST DISTRICT
400 NORTH CONGRESS AVENUE
WEST PALM BEACH, FL 33401

MAYOR, TOWN OF JUPITER ISLAND
P. O. BOX 7
HOBE SOUND, FL 33475-0007

MAYOR, TOWN OF OCEAN BREEZE PARK
P. O. BOX 1025
JENSEN BEACH, FL 34958-1025

MAYOR, TOWN OF SEWALL'S POINT
1 SOUTH SEWALL'S POINT ROAD
STUART, FL 34996-6730

SO. FLORIDA WATER MANAGEMENT DISTRICT
P.O. BOX 24680
WEST PALM BEACH, FL 33416-4680

TREASURE COAST REGIONAL PLAN. COUNCIL *
301 EAST OCEAN BLVD, SUITE 300
STUART, FL 34994

* Forwarded according to forwarding instructions from Post Office to:
Treasure Coast Regional Planning Council
421 SW Camden Avenue
Stuart, FL 34994

**LIST OF WATER AND WASTEWATER UTILITIES IN ST. LUCIE COUNTY
(VALID FOR 60 DAYS)
09/16/2009 - 11/14/2009**

UTILITY NAME

MANAGER

GOVERNMENTAL AGENCIES

CLERK OF THE CIRCUIT COURT, ST. LUCIE COUNTY
221 SOUTH INDIAN RIVER DRIVE
FT. PIERCE, FL 34950-4315
CLERK OF THE CIRCUIT COURT, ST. LUCIE COUNTY
P. O. BOX 700
FT. PIERCE, FL 34954-0700

CLERK, BOARD OF COUNTY COMMISSIONERS, ST. LUCIE COUNTY
2300 VIRGINIA AVENUE
FT. PIERCE, FL 34982-5652

DEP SOUTHEAST DISTRICT
400 NORTH CONGRESS AVENUE
WEST PALM BEACH, FL 33401

MAYOR, CITY OF FT. PIERCE
CITY HALL
P. O. BOX 1480
FT. PIERCE, FL 33450

MAYOR, CITY OF PORT ST. LUCIE
121 S.W. PORT ST. LUCIE BLVD.
PORT ST. LUCIE, FL 34984-5099

MAYOR, TOWN OF ST. LUCIE VILLAGE
P. O. BOX 3878
FT. PIERCE, FL 34948-3878

SO. FLORIDA WATER MANAGEMENT DISTRICT
P.O. BOX 24680
WEST PALM BEACH, FL 33416-4680

TREASURE COAST REGIONAL PLAN. COUNCIL *

301 EAST OCEAN BLVD, SUITE 300
STUART, FL 34994

* Forwarded according to forwarding instructions from Post Office to:
Treasure Coast Regional Planning Council
421 SW Camden Avenue
Stuart, FL 34994

**LIST OF WATER AND WASTEWATER UTILITIES IN MARTIN COUNTY
(VALID FOR 60 DAYS)
09/16/2009 - 11/14/2009**

UTILITY NAME

MANAGER

STATE OFFICIALS

OFFICE OF PUBLIC COUNSEL
111 WEST MADISON STREET
SUITE 812
TALLAHASSEE, FL 32399-1400

OFFICE OF COMMISSION CLERK
FLORIDA PUBLIC SERVICE COMMISSION
2540 SHUMARD OAK BOULEVARD
TALLAHASSEE, FL 32399-0850

**LIST OF WATER AND WASTEWATER UTILITIES IN ST. LUCIE COUNTY
(VALID FOR 60 DAYS)
09/16/2009 - 11/14/2009**

UTILITY NAME

MANAGER

STATE OFFICIALS

OFFICE OF PUBLIC COUNSEL
111 WEST MADISON STREET
SUITE 812
TALLAHASSEE, FL 32399-1400

OFFICE OF COMMISSION CLERK
FLORIDA PUBLIC SERVICE COMMISSION
2540 SHUMARD OAK BOULEVARD
TALLAHASSEE, FL 32399-0850

EXHIBIT "T"

BEFORE THE FLORIDA PUBLIC SERVICE COMMISSION

In re: Application of Bluefield Utilities, LLC
to operate a water and wastewater utility
in Martin and St. Lucie Counties, Florida

AFFIDAVIT OF NOTICE TO CUSTOMERS

Before me, the undersigned authority, authorized to administer oaths and take acknowledgments, personally appeared Ronald Edwards, who, after being sworn on oath, did depose on oath that he is Manager of Bluefield Utilities, LLC, that on September 25, 2009 he had given a copy of the Notice to all potential customers of Bluefield Utilities, LLC. Currently the only potential customer is Evans Properties, Inc. which owns all of the land within Bluefield's proposed service territory.

FURTHER AFFIANT SAYETH NOT.

Ronald Edwards

Ronald Edwards, Manager

Sworn to and subscribed before me this ^{28th} day of September, 2009, by Ronald Edwards, who is personally known to me.

NOTARY PUBLIC-STATE OF FLORIDA
Shannon Conn
Commission # DD820994
Expires: OCT. 24, 2012
BONDED THRU ATLANTIC BONDING CO., INC.


Shannon Conn
Print Name: SHANNON CONN
NOTARY PUBLIC:
My Commission Expires: 10/24/12

DOCUMENT NUMBER: 10272 OCT-09
FPSC-COMMISSION C...

Mailing List for Notice to Customers

Evans Properties, Inc.
660 Beachland Boulevard
Vero Beach, FL 32963

EXHIBIT "U"



SCRIPPS HOWARD

SCRIPPS TREASURE COAST NEWSPAPERS

St. Lucie News-Tribune

600 Edwards Road, Ft Pierce, FL 34982

AFFIDAVIT OF PUBLICATION

STATE OF FLORIDA
COUNTY OF ST. LUCIE

Before the undersigned authority personally appeared, S. Darlene Broeg, who on oath says that she is Classified Inside Sales Manager of the St. Lucie News-Tribune, a daily newspaper published at Fort Pierce in St. Lucie County, Florida: that the attached copy of advertisement was published in the St. Lucie News-Tribune in the following issues below. Affiant further says that the said St Lucie News-Tribune is a newspaper published in Fort Pierce, in said St. Lucie County, Florida, and that said newspaper has heretofore been continuously published in said St. Lucie County, Florida, daily and distributed in St. Lucie County, Florida, for a period of one year next preceding the first publication of the attached copy of advertisement; and affiant further says that she has neither paid or promised any person, firm or corporation any discount, rebate, commission or refund for the purpose of securing this advertisement for publication in the said newspaper. The St. Lucie News-Tribune has been entered as Periodical Matter at the Post Offices in Fort Pierce, St. Lucie County, Florida and has been for a period of one year next preceding the first publication of the attached copy of advertisement.

<u>Customer</u>	<u>Ad Number</u>	<u>Pub Date</u>	<u>Copyline</u>	<u>PO #</u>
DEAN, MEAD, MINTON & ZWEME	2062794	9/25/2009	NOTICE OF APPLICATION	APP CERT OF AUTHORIZ

DOCUMENT NUMBER - DATE

10272 OCT-68

FPSC-COMMISSION CLERK

NEWSPAPER E-Sheet®
LEGAL NOTICE
ATTACHED

DO NOT
SEPARATE PAGES

Subscribed and sworn to me before this date:

September 25, 2009

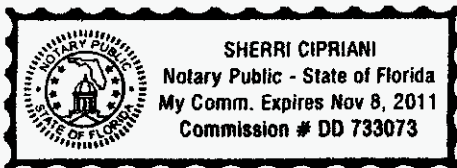
S. Darlene Broeg


Sherrri Cipriani

Notary Public

SEAL

ORIGINAL





SCRIPPS HOWARD

SCRIPPS TREASURE COAST NEWSPAPERS

The Stuart News

1939 S. Federal Highway, Stuart, FL 34994

AFFIDAVIT OF PUBLICATION

STATE OF FLORIDA
COUNTY OF MARTIN

Before the undersigned authority personally appeared, S. Darlene Broeg, who on oath says that she is Classified Inside Sales Manager of the Stuart News, a daily newspaper published at Stuart in Martin County, Florida: that the attached copy of advertisement was published in the Stuart News in the following issues below. Affiant further says that the said Stuart News is a newspaper published in Stuart in said Martin County, Florida, with offices and paid circulation in Martin County, Florida, and that said newspapers have heretofore been continuously published in said Martin County, Florida, daily and distributed in Martin, Florida, for a period of one year next preceding the first publication of the attached copy of advertisement; and affiant further says that she has neither paid or promised any person, firm or corporation any discount, rebate, commission or refund for the purpose of securing this advertisement for publication in the said newspaper. The Stuart News has been entered as Periodical Matter at the Post Offices in Stuart, Martin County, Florida and has been for a period of one year next preceding the first publication of the attached copy of advertisement.

<u>Customer</u>	<u>Ad Number</u>	<u>Pub Date</u>	<u>Copyline</u>	<u>PO #</u>
DEAN, MEAD, MINTON & Z	2062806	9/25/2009	NOTICE OF APPLICATION	APP CERT OF AUTHORIZ

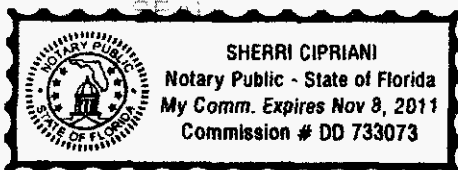
NEWSPAPER E-Sheet®
LEGAL NOTICE
ATTACHED

DO NOT
SEPARATE PAGES

Subscribed and sworn to me before this date:
September 25, 2009

S. Darlene Broeg
Sherrri Cipriani

Notary Public



ORIGINAL

