

Eric Fryson

From: Sheila Stanbro [sstanbro@co.volusia.fl.us]
Sent: Friday, January 13, 2012 3:15 PM
To: Filings@psc.state.fl.us
Cc: Derrill McAteer; Jamie Seaman
Subject: Farnton Water Resources - County of Volusia's Objection to Restrictive Amendment and Request for Status Conference Docket 11-0298

Attachments: objection to restrictive amendment.pdf



objection to
restrictive amend

Attached for filing:

a. The full name, address, telephone number, and e-mail address of the person responsible for the electronic filing:

Jamie Seaman, Esq.
Derrill L. McAteer, Esq.
County of Volusia
123 W. Indiana Avenue
DeLand, Fl 32720
jseaman@co.volusia.fl.us
dmcateer@co.volusia.fl.us

b. The docket number and title if filed in an existing docket:

Docket No: 11-0298, County of Volusia's Objection to the "Restrictive Amendment" to Original Wastewater Certificate and County of Volusia's Request for Status Conference

c. The name of the party on whose behalf the document is filed:
County of Volusia

d. The total number of pages in each attached document:
20

and

e. A brief but complete description of each attached document:

County of Volusia's objection to the Restrictive Amendment and the County's request for status conference.

Sheila N. Stanbro, Fla. Registered Paralegal Volusia County Legal Department
123 W. Indiana Avenue
DeLand, Fl 32720
(386) 736-5950 ext. 5684
(386) 736-5990 - Facsimile
sstanbro@co.volusia.fl.us

SEARCHED
INDEXED

DOCUMENT NUMBER-DATE

00290 JAN 13 2012

FPSC-COMMISSION CLERK

BEFORE THE FLORIDA PUBLIC SERVICE COMMISSION

In re: Application of Farnton Water)
Resources, LLC to operate wastewater)
service in Volusia and Brevard)
Counties, Florida)
_____)

110298-50
DOCKET NO. 11-0298

COUNTY OF VOLUSIA'S OBJECTION TO THE "RESTRICTIVE AMENDMENT" TO ORIGINAL WASTEWATER CERTIFICATE AND COUNTY OF VOLUSIA'S REQUEST FOR STATUS CONFERENCE

Volusia County hereby objects to the Restrictive Amendment, dated December 27, 2011, Florida Public Service Commission Clerk, to the Application for Original Wastewater Certificate filed by Farnton Water Resources, LLC, (hereafter referred to as "Farnton") and requests a status conference concerning the issues in this matter, stating in support thereof:

OBJECTION TO RESTRICTIVE AMENDMENT AS FILED

1. The County of Volusia is a body corporate and politic and is a duly organized political subdivision of the State of Florida. The County of Volusia has a substantial interest in the outcome of this application as more particularly set forth herein.
2. The County of Volusia filed a timely objection to the original Farnton Wastewater Application on November 28, 2011 (the "Objection"). A copy of the Objection, without exhibits, is attached hereto as Exhibit "A" and incorporated as if fully stated herein.
3. On December 27, 2011, Farnton filed a letter with Exhibits which was represented to be a restrictive amendment to the original application (the "Restrictive Amendment." The purported intent of the restrictive amendment filing was to exclude lands

within Volusia County from the proposed wastewater service area. A copy of the Restrictive Amendment is attached hereto as Exhibit "B."

4. It is the position of Volusia County that the Restrictive Amendment, as currently filed, is insufficient and incompatible with the newly offered exhibits. For example, the introduction to the application and the associated engineering reports still references the operation of a wastewater utility in "Volusia and Brevard Counties." Within the engineering reports, tables concerning wastewater flow, ERC and capacity projections and development entitlements still contain references to Volusia or data computations that assume Volusia County's inclusion in the service area.

5. Volusia County requests that the Restrictive Amendment be further amended so that all references to Volusia County are removed from the Wastewater Certificate application and all associated exhibits, including but not limited to the engineering reports. Moreover, all computations in the Farnton wastewater certificate application and associated exhibits which originally allowed for the inclusion of Volusia County lands must be revised to reflect Brevard County only.

REQUEST FOR STATUS CONFERENCE

Volusia County requests a status conference in furtherance of its good faith efforts to resolve this matter.

CERTIFICATE OF SERVICE

I HEREBY CERTIFY that on January 13, 2012, the foregoing was efiled upon the Director, Division of the Commission Clerk and Administrative Services, Florida Public Service Commission, 2540 Shumard Oak Blvd., Tallahassee, Florida 32399-0850 and copy served via email upon F. Marshall Deterding, Rose Sundstrum & Bentley, 2548 Blirstone

Pines Drive, Tallahassee, Florida 32301.

Respectfully submitted this 13th day of January, 2012.

/s/ Jamie Seaman

JAMIE SEAMAN, ESQ.
Deputy County Attorney
Florida Bar No. 508748
DERRILL L. MCATEER
Assistant County Attorney
Florida Bar No. 628972
County of Volusia
123 W. Indiana Avenue
DeLand, Florida 32720-4613
Phone: (386)736-5950
Fax: (386)736-5990

BEFORE THE FLORIDA PUBLIC SERVICE COMMISSION

In re: Application of Farnton Water Resources, LLC to operate wastewater service in Volusia and Brevard Counties, Florida)
)
)
)

110298-50
DOCKET NO. ~~11-0298~~ -PM

COUNTY OF VOLUSIA'S OBJECTION TO APPLICATION FOR ORIGINAL WASTEWATER CERTIFICATE (DOCUMENT NUMBER 07914-11, DATED OCTOBER 27, 2011, FLORIDA PUBLIC SERVICE COMMISSION CLERK); AND COUNTY OF VOLUSIA'S PETITION FOR ADMINISTRATIVE HEARING

Pursuant to Rule 25-30.031 of the Florida Administrative Code and Sections 120.569, 120.57 and 367.045, Florida Statutes (2011), the County of Volusia objects to the Notice for an Initial Certificate of Authorization for Wastewater Certificate (Document Number 07982-11, dated October 28, 2011, Florida Public Service Commission Clerk) and to the Application for Original Wastewater Certificate (Document Number 07914-11, dated October 27, 2011, Florida Public Service Commission Clerk) filed by Farnton Water Resources, LLC, (hereafter respectively referred to as the Farnton Notice and Farnton Application) and requests an administrative hearing and says in support thereof:

OBJECTION TO FARMTON NOTICE AND FARMTON APPLICATION

1. The County of Volusia is a body corporate and politic and is a duly organized political subdivision of the State of Florida. The County of Volusia has a substantial interest in the outcome of this application as more particularly set forth herein.

L:\LIT\FARMTON-2010\WASTEWATER OBJECTION

DOCUMENT NUMBER DATE
08655 NOV 28 =
FPSC-COMMISSION CLERK

2. The County of Volusia objects to the Farnton Application as there is no immediate or imminent need for central wastewater service in the proposed Volusia County service area. The Farnton Local Plan was adopted by the County of Volusia on April 7, 2011. A copy of the Farnton Local Plan is attached hereto as Exhibit "A" and incorporated as if fully stated herein. The Farnton Local Plan states that "no building permit shall be issued for new development within the SDA (Sustainable Development Area) districts within five (5) years of the effective date of the Farnton Local Plan." Moreover, no development may occur outside the Gateway District of the Farnton Plan until 2025. The Gateway District is not included in the legal description of the lands subject to the Farnton Application. However, the Farnton Application legal description does erroneously include thousands of acres of land that is subject to permanent preservation under the Farnton Local Plan's GreenKey land use designation. This acreage will never need wastewater service. Thus, the Farnton Application is, at best, extremely premature and inconsistent with the Farnton Local Plan and the five year review provisions of Section 367.111(1), Florida Statutes.

3. The County of Volusia objects to the Farnton Application as Farnton Water Resources, LLC does not have the technical ability to provide service. The applicant only holds a single certificate for a potable water utility and is not a retail wastewater utility service provider. The applicant employs no individuals capable of operating or offering consultation on the operation of wastewater transportation and treatment operations. Contracting with a utility operator will serve to increase the cost of service, which is contrary to the public interest.

4. The County of Volusia further objects to the Farmton Application on the basis that the proposed wastewater certificate, if granted, would adversely impact the County and its ability to effectively expand and implement its wastewater services within the County.

5. The County of Volusia further objects to the Farmton Application for Wastewater Certificate on the basis that the proposed utility does not meet the requirements of Section 367.045, Florida Statutes, because the applicant has not proven its ability to provide service, the need for service or the nonexistence of service from other sources.

PETITION FOR ADMINISTRATIVE HEARING

Pursuant to Sections 120.569, 120.57 and 367.045(4), Florida Statutes (2011), Volusia County requests a hearing on the objection stated herein. The County of Volusia incorporates herein paragraphs 1 through 5 .

WHEREFORE, Volusia County requests a hearing pursuant to Sections 120.569, 120.57(1), and 367.045, Florida Statutes 2011 and denial of Farmton's Application.

CERTIFICATE OF SERVICE

I HEREBY CERTIFY that an original hereof have been served by Federal Express upon Director, Division of the Commission Clerk and Administrative Services, Florida Public Service Commission, 2540 Shumard Oak Blvd., Tallahassee, Florida 32399-0850 and one copy upon F. Marshall Deterding, Rose Sundstrum & Bentley, 2548 Blairstone Pines Drive, Tallahassee, Florida 32301 on November 28, 2011.

Respectfully submitted this 28th day of November, 2011.

/s/ Jamie Seaman

JAMIE SEAMAN, ESQ.
Deputy County Attorney
Florida Bar No. 508748
DERRILL L. MCATEER
Assistant County Attorney
Florida Bar No. 628972
County of Volusia
123 W. Indiana Avenue
DeLand, Florida 32720-4613
Phone: (386)736-5950
Fax: (386)736-5990

LAW OFFICES
ROSE, SUNDBSTROM & BENTLEY, LLP

www.rsbatorneys.com

Please Respond to the Tallahassee Office

FREDERICK L. ASCHAUER, JR.
CHRIS H. BENTLEY, P.A.
ROBERT C. BRANNAN
F. MARSHALL DETERDING
MARTIN S. FRIEDMAN, P.A.
JOHN J. FUMERO, P.A.
BRIDGET M. GRIMSLEY
JOHN R. JENKINS, P.A.
KYLE L. KEMPER

CHRISTIAN W. MARCELLI
STEVEN T. MINDLIN, P.A.
THOMAS E. MULLIN
CHARITY H. O'STEEN
WILLIAM E. SUNDBSTROM, P.A.
DIANE D. TREHON, P.A.
JOHN L. WILKINSON

ROBERT M. C. ROSE, (1924-2006)

December 27, 2011

Ann Cole, Commission Clerk
Florida Public Service Commission
2540 Shumard Oak Boulevard
Tallahassee, FL 32399-0850

RECEIVED - FPSC
11 DEC 27 PM 4:47
COMMISSION
CLERK

Re: Farmton Water Resources LLC; Application for Wastewater Certificate
PSC Docket No. 110298-SU
Our File No. 36029.04

Dear Ms. Cole:

In accordance with my letter of December 8, 2011 outlining the restrictive amendment to the above-reference application, I am attaching hereto the following revisions to that application in order to incorporate all of the changes necessary for that restrictive amendment:

1. Figure 1 to Exhibit "B" (Engineering Report)
2. Figure 2 of Exhibit "B" (Engineering Report)
3. Proposed wastewater territory sketches. First and second pages of Appendix B to Exhibit "B" (Engineering Report)
4. Legal description of proposed wastewater territory sketch. Last page of Appendix B to Exhibit "B" (Engineering Report)
Revised Tariff Sheet Nos. 3.1 - 3.4

ECR 2cc: tariffs

COM _____
 APA _____
 ECR 4 _____
 GCL 1 _____
 RAD _____
 SRC _____
 ADM _____
 OPC _____
 CLK _____

I am enclosing the original and five copies of each of these revised exhibits that should replace those filed with the original application on October 27, 2011.

09139 DEC 27 =
FPSC-COMMISSION CLERK

2548 BLAIRSTONE PINES DRIVE, TALLAHASSEE, FLORIDA 32301 (850) 877-6555 FAX (850) 656-4029

766 NORTH SUN DRIVE, SUITE 4030 LAKE MARY, FLORIDA 32746 (407) 830-6331 FAX (407) 830-8522


950 PENINSULA CORPORATE CIRCLE, SUITE 2020 BOCA RATON, FL 33487 (561) 982-7114 FAX (561) 982-7116

December 27, 2011

Page 2

We believe that the attached changes are the only ones necessary to the original application in order to incorporate the restrictive amendment as outlined in my letter of December 8, 2011. If you or members of the staff have any questions in this regard or need any further information, please do not hesitate to contact me.



Sincerely,
ROSE, SUNDSTROM & BENTLEY



F. Marshall Deterding
For The Firm

FMD/tms

cc: Kathleen Kaproth
Melissa Jones-Alexis
George Slemkewicz
Caroline Klancke, Esq.
Barbra Goering, Esq.
Glenn Storch, Esq.
Jim Boyd, P.E.
Robert C. Nixon, CPA
Jamie Seaman, Esq., Deputy County Attorney - Volusia



This plan may have been reduced
in size. Verify before scaling dimensions

FARMTON WATER RESOURCES

LOCATION MAP



SCALE: 1" = 5,000'
REVISED DECEMBER 2011

LEGEND

FARMTON WATER RESOURCES
PROPOSED WASTEWATER
CERTIFICATED AREA BOUNDARY



ROADS



VOLUSIA COUNTY/BREVARD
COUNTY BOUNDARY



EAST CENTRAL REGIONAL RAIL
TRAIL

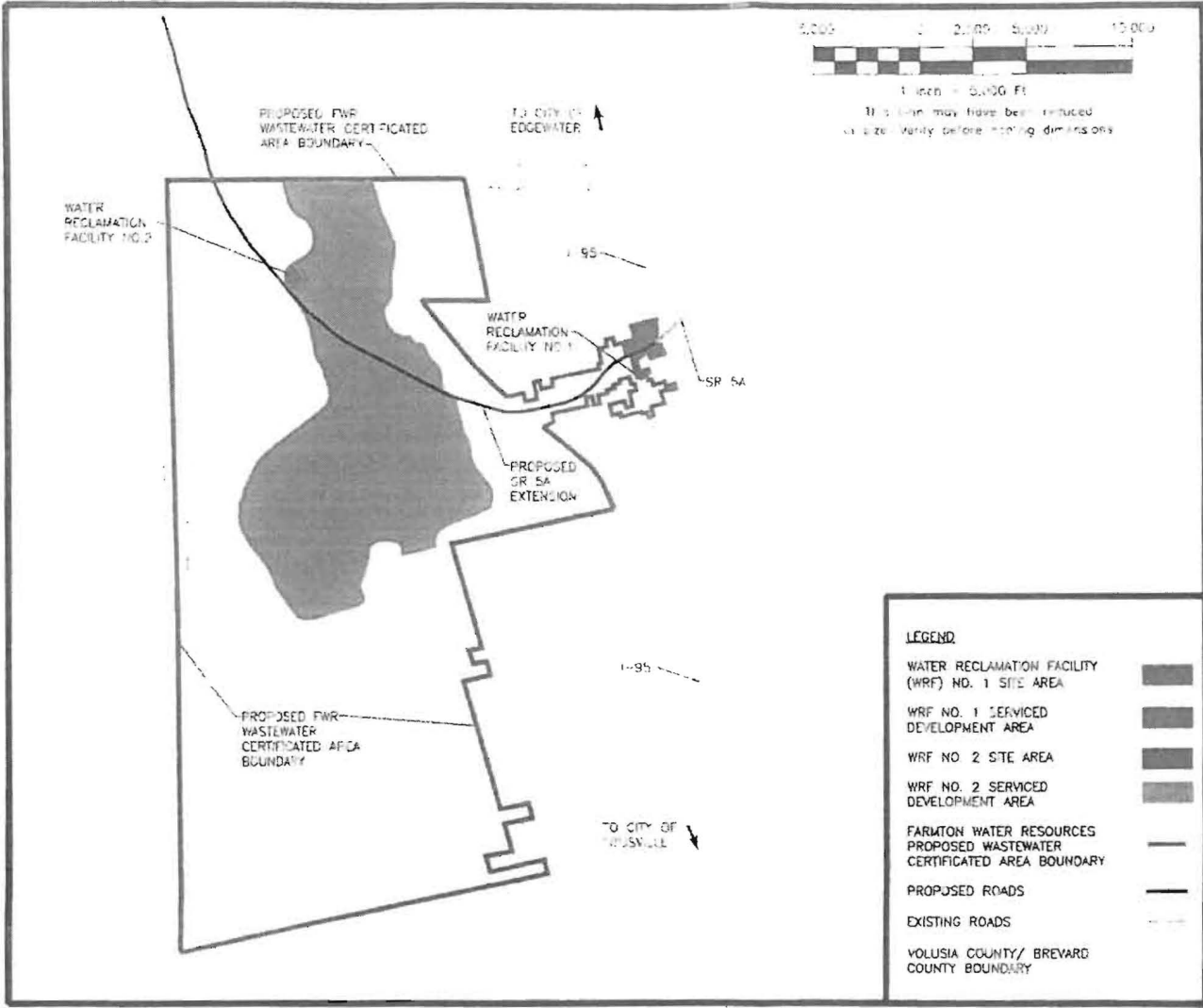


FIGURE 1



19139 00027 =

FPSC-001-00000000



LEGEND

- WATER RECLAMATION FACILITY (WRF) NO. 1 SITE AREA
- WRF NO. 1 SERVICED DEVELOPMENT AREA
- WRF NO. 2 SITE AREA
- WRF NO. 2 SERVICED DEVELOPMENT AREA
- FARMTON WATER RESOURCES PROPOSED WASTEWATER CERTIFICATED AREA BOUNDARY
- PROPOSED ROADS
- EXISTING ROADS
- VOLUSIA COUNTY/ BREVARD COUNTY BOUNDARY

FARMTON WATER RESOURCES

PROPOSED WATER RECLAMATION FACILITIES & SERVICED DEVELOPMENT AREAS

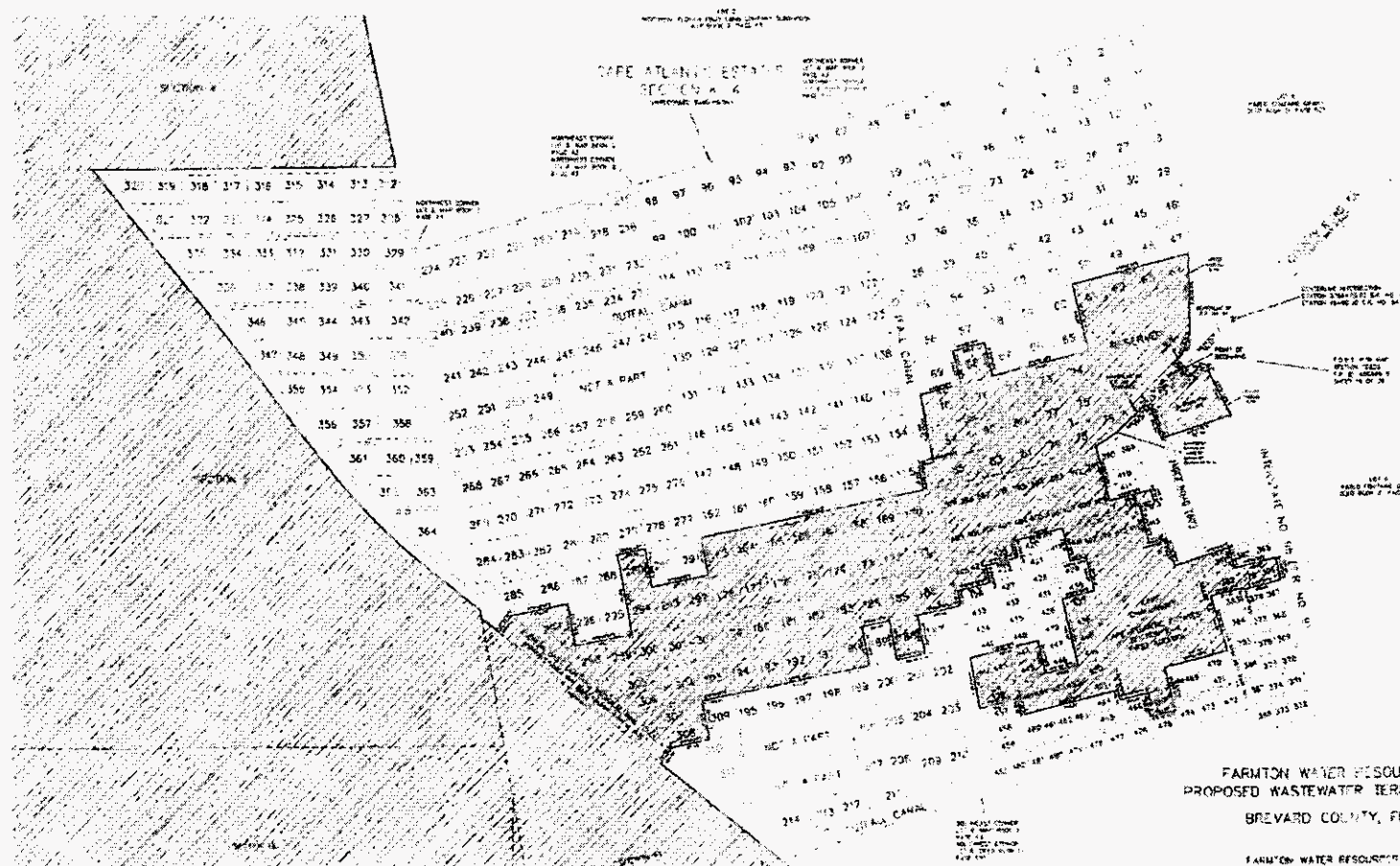

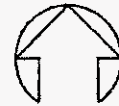
SCALE: 1" = 5,000'
REVISED DECEMBER 2011

FIGURE 2



9139 DEC 27 =
PROPOSED SIGN CLERK

JOSEPH BELLESPINE GRANT
SECTION 41, TOWNSHIP 20 SOUTH, RANGE 34 EAST
BREVARD COUNTY, FLORIDA



FARMINGTON WATER RESOURCES LLC
PROPOSED WASTEWATER TERRITORY SKETCH
BREVARD COUNTY, FLORIDA

FARMINGTON WATER RESOURCES
LLC PROPOSED WASTEWATER
TERRITORY

(NOT A BOUNDARY SURVEY)

<p>1. ALL RIGHTS RESERVED</p> <p>2. THIS SURVEY IS THE PROPERTY OF HARRIS DORST & ASSOCIATES, INC. AND IS NOT TO BE REPRODUCED OR TRANSMITTED IN ANY FORM OR BY ANY MEANS, ELECTRONIC OR MECHANICAL, INCLUDING PHOTOCOPYING, RECORDING, OR BY ANY INFORMATION STORAGE AND RETRIEVAL SYSTEM, WITHOUT THE WRITTEN PERMISSION OF HARRIS DORST & ASSOCIATES, INC.</p>	<p>3. THE SURVEY IS BASED ON THE ASSUMPTION THAT THE BOUNDARIES OF THE PROPERTY ARE AS SHOWN ON THE PLAT AND THAT THE PROPERTY IS NOT SUBJECT TO ANY EASEMENTS, ENCUMBRANCES, OR OTHER INTERESTS THAT WOULD AFFECT THE SURVEY.</p>	<p>4. THE SURVEY IS BASED ON THE ASSUMPTION THAT THE BOUNDARIES OF THE PROPERTY ARE AS SHOWN ON THE PLAT AND THAT THE PROPERTY IS NOT SUBJECT TO ANY EASEMENTS, ENCUMBRANCES, OR OTHER INTERESTS THAT WOULD AFFECT THE SURVEY.</p>	<p>5. THE SURVEY IS BASED ON THE ASSUMPTION THAT THE BOUNDARIES OF THE PROPERTY ARE AS SHOWN ON THE PLAT AND THAT THE PROPERTY IS NOT SUBJECT TO ANY EASEMENTS, ENCUMBRANCES, OR OTHER INTERESTS THAT WOULD AFFECT THE SURVEY.</p>	<p>6. THE SURVEY IS BASED ON THE ASSUMPTION THAT THE BOUNDARIES OF THE PROPERTY ARE AS SHOWN ON THE PLAT AND THAT THE PROPERTY IS NOT SUBJECT TO ANY EASEMENTS, ENCUMBRANCES, OR OTHER INTERESTS THAT WOULD AFFECT THE SURVEY.</p>	<p>7. THE SURVEY IS BASED ON THE ASSUMPTION THAT THE BOUNDARIES OF THE PROPERTY ARE AS SHOWN ON THE PLAT AND THAT THE PROPERTY IS NOT SUBJECT TO ANY EASEMENTS, ENCUMBRANCES, OR OTHER INTERESTS THAT WOULD AFFECT THE SURVEY.</p>	<p>8. THE SURVEY IS BASED ON THE ASSUMPTION THAT THE BOUNDARIES OF THE PROPERTY ARE AS SHOWN ON THE PLAT AND THAT THE PROPERTY IS NOT SUBJECT TO ANY EASEMENTS, ENCUMBRANCES, OR OTHER INTERESTS THAT WOULD AFFECT THE SURVEY.</p>	<p>9. THE SURVEY IS BASED ON THE ASSUMPTION THAT THE BOUNDARIES OF THE PROPERTY ARE AS SHOWN ON THE PLAT AND THAT THE PROPERTY IS NOT SUBJECT TO ANY EASEMENTS, ENCUMBRANCES, OR OTHER INTERESTS THAT WOULD AFFECT THE SURVEY.</p>	<p>10. THE SURVEY IS BASED ON THE ASSUMPTION THAT THE BOUNDARIES OF THE PROPERTY ARE AS SHOWN ON THE PLAT AND THAT THE PROPERTY IS NOT SUBJECT TO ANY EASEMENTS, ENCUMBRANCES, OR OTHER INTERESTS THAT WOULD AFFECT THE SURVEY.</p>
---	--	--	--	--	--	--	--	---

9135 (0027)

BREVARD_ONLY_WASTEWATER.txt

A PART OF SECTIONS 4, 5, 6, 7, 8, 9, 15, 16, 17, 18, 19, 20 AND 21, TOWNSHIP 20 SOUTH, RANGE 34 EAST, BREVARD COUNTY, FLORIDA, AND A PART OF THE JOSEPH DELESPINE GRANT, SECTION 41, AND A PART OF THE BERNARDO SEGUI GRANT, SECTION 42, BOTH IN TOWNSHIP 20 SOUTH, RANGE 34 EAST, BREVARD COUNTY, FLORIDA AND SECTION 37, TOWNSHIP 21 SOUTH, RANGE 34 EAST, BREVARD COUNTY, FLORIDA, DESCRIBED AS FOLLOWS:

FROM THE NORTHWEST CORNER OF SAID SECTION 6, AS THE POINT OF BEGINNING, RUN S.00°47'08"E., ALONG THE WEST LINE OF SAID SECTION 6, A DISTANCE OF 5,460.91 FEET; THENCE S.01°03'19"E., ALONG THE WEST LINE OF SAID SECTION 7, A DISTANCE OF 5,293.89 FEET; THENCE S.01°16'36"E., ALONG THE WEST LINE OF SAID SECTION 18, A DISTANCE OF 5,294.30 FEET; THENCE S.01°13'54"E., ALONG THE WEST LINE OF SAID SECTION 19, A DISTANCE OF 2,646.95 FEET; THENCE S.00°53'46"E., ALONG THE WEST LINE OF SAID SECTION 19, AND ALONG THE WEST LINE OF SAID TOWNSHIP 20 SOUTH, RANGE 34 EAST, A DISTANCE OF 2,646.82 FEET; THENCE S.01°11'54"E. ALONG THE WEST LINE OF SAID TOWNSHIP 20 SOUTH, RANGE 34 EAST, A DISTANCE OF 10596.94 FEET TO THE SOUTHWEST CORNER OF SAID TOWNSHIP 20 SOUTH, RANGE 34 EAST; THENCE S.00°44'05"E. ALONG THE WEST LINE OF SAID TOWNSHIP 21 SOUTH, RANGE 34 EAST, A DISTANCE OF 2705.30 FEET TO THE SOUTH LINE OF SAID BERNARDO SEGUI GRANT, SECTION 37, TOWNSHIP 21 SOUTH, RANGE 34 EAST; THENCE RUN ALONG THE SOUTH LINE OF SAID BERNARDO SEGUI GRANT THE FOLLOWING COURSES AND DISTANCES: N.78°54'18"E. A DISTANCE OF 12476.05 FEET; THENCE N.78°51'19"E. A DISTANCE OF 2644.03 FEET; THENCE N.78°54'23"E. A DISTANCE OF 2621.21 FEET; THENCE DEPARTING SAID SOUTH LINE, RUN N.16°53'42"W. A DISTANCE OF 660.00 FEET; THENCE S.78°47'52"W. A DISTANCE OF 2619.60 FEET; THENCE N.16°53'42"W. A DISTANCE OF 675.21 FEET; THENCE N.78°54'23"E. A DISTANCE OF 1319.00 FEET; THENCE N.16°50'34"W. A DISTANCE OF 1319.84 FEET; THENCE N.78°54'29"E. A DISTANCE OF 1299.88 FEET; THENCE N.16°54'12"W. A DISTANCE OF 647.20 FEET; THENCE S.78°54'29"W. A DISTANCE OF 1299.90 FEET; THENCE N.16°54'12"W. A DISTANCE OF 1978.43 FEET; THENCE N.17°01'13"W. A DISTANCE OF 2638.46 FEET; THENCE N.16°49'27"W. A DISTANCE OF 1336.66 FEET; THENCE N.78°54'29"E. A DISTANCE OF 1299.87 FEET; THENCE N.16°49'23"W. A DISTANCE OF 645.97 FEET; THENCE S.78°54'29"W. A DISTANCE OF 639.90 FEET; THENCE N.16°49'23"W. A DISTANCE OF 681.15 FEET; THENCE N.78°54'29"E. A DISTANCE OF 639.78 FEET; THENCE N.17°07'37"W. A DISTANCE OF 4960.27 FEET TO THE NORTH LINE OF THE BERNARDO SEGUI GRANT; THENCE N.78°50'28"E., ALONG THE NORTH LINE OF SAID BERNARDO SEGUI GRANT, A DISTANCE OF 7,858.19 FEET TO THE WEST RIGHT OF WAY LINE OF THE FLORIDA EAST CENTRAL REGIONAL RAIL TRAIL (FORMERLY THE FLORIDA EAST COAST RAILROAD); THENCE RUN ALONG THE WEST RIGHT OF WAY LINE OF SAID FLORIDA EAST CENTRAL REGIONAL RAIL TRAIL THE FOLLOWING COURSES AND DISTANCES; N.24°12'03"W., A DISTANCE OF 1,275.08 FEET TO A POINT OF CURVE TO THE LEFT HAVING A RADIUS OF 2,764.93 FEET AND A CENTRAL ANGLE OF 27°56'49", A CHORD DISTANCE OF 1,335.31 FEET, AND A CHORD BEARING OF N.38°10'27"W.; THENCE NORTHWESTERLY ALONG THE ARC OF SAID CURVE A DISTANCE OF 1,348.64 FEET; THENCE N.52°08'52"W., A DISTANCE OF 4,791.26 FEET TO THE WEST LINE OF SAID JOSEPH DELESPINE GRANT; THENCE N.10°15'13"W., ALONG THE WEST LINE OF SAID JOSEPH DELESPINE GRANT A DISTANCE OF 74.88 FEET; THENCE DEPARTING SAID LINE, CONTINUE ALONG THE WEST LINE OF SAID FLORIDA EAST CENTRAL REGIONAL RAIL TRAIL THE FOLLOWING COURSES AND DISTANCES; N.52°08'52"W., A DISTANCE OF 753.03 FEET TO A POINT OF CURVE TO THE RIGHT HAVING A RADIUS OF 5,779.65 FEET AND A CENTRAL ANGLE OF 12°13'18", A CHORD DISTANCE OF 1,230.50 FEET, AND A CHORD BEARING OF N.46°02'13"W.; THENCE NORTHWESTERLY ALONG THE ARC OF SAID CURVE A DISTANCE OF 1,232.84 FEET; THENCE N.39°55'34"W., A DISTANCE OF 3,846.52 FEET TO THE SOUTH LINE OF SAID SECTION 4; THENCE N.89°32'42"E., ALONG THE SOUTH LINE OF SAID SECTION 4, A DISTANCE OF 3,172.78 FEET; THENCE N.11°54'09"W., ALONG THE EAST LINE OF SAID SECTION 4, A DISTANCE OF 5,680.75 FEET; THENCE S.89°03'20"W., ALONG THE NORTH LINE OF SAID SECTION 4, A DISTANCE OF 3,213.88 FEET; THENCE S.89°03'20"W. ALONG THE NORTH LINE OF SAID SECTION 5, A DISTANCE OF 5,297.93 FEET; THENCE S.89°01'51"W., ALONG THE NORTH LINE OF SAID SECTION 6, A DISTANCE OF 5,623.75 FEET TO THE POINT OF BEGINNING.

TOGETHER WITH,

A PART OF CAPE ATLANTIC ESTATES, SECTION K-4 AND CAPE ATLANTIC ESTATES, SECTION K-4 FIRST ADDITION, UNRECORDED SUBDIVISIONS IN LOTS 3 AND 4 OF THE WISCONSIN-FLORIDA FRUIT LAND COMPANY SUBDIVISION, RECORDED IN MAP BOOK 2. PAGE 43, OF THE PUBLIC RECORDS OF BREVARD COUNTY, FLORIDA, AND A PART OF LOT 6, PABLO FONTAINE GRANT, RECORDED IN DEED BOOK DDD, PAGE 525, OF THE PUBLIC RECORDS OF BREVARD COUNTY,

Page 1

DOCUMENT NUMBER DATE

09139 DEC 27 =

FPSC-COMMISSION CLERK

BREVARD_ONLY_WASTEWATER.txt

FLORIDA, ALL BEING IN THE JOSEPH DELESPINE GRANT, SECTION 41, TOWNSHIP 20 SOUTH, RANGE 34 EAST, BREVARD COUNTY, FLORIDA, DESCRIBED AS FOLLOWS:

FROM THE INTERSECTION OF THE CENTERLINE OF STATE ROAD NO. 9 (INTERSTATE NO. 95), WITH THE CENTERLINE OF COUNTY ROAD NO. 5A (STUCKWAY ROAD) AS NOW ESTABLISHED, RUN S.46046030DW. ALONG THE CENTERLINE OF SAID COUNTY ROAD NO. 5A, A DISTANCE OF 700.00 FEET TO THE POINT OF BEGINNING; THENCE RUN ALONG THE LIMITED ACCESS RIGHT OF WAY LINE OF SAID STATE ROAD NO. 9 THE FOLLOWING COURSES AND DISTANCES; S.43013'30"E., A DISTANCE OF 100.00 FEET; THENCE N.46046'30"E., A DISTANCE OF 100.00 FEET; THENCE S.80009'25"E., A DISTANCE OF 124.82 FEET; THENCE S.27054'28"E., A DISTANCE OF 470.67 FEET; THENCE DEPARTING SAID LIMITED ACCESS RIGHT OF WAY LINE, RUN S.72012'58"W., A DISTANCE OF 727.92 FEET TO THE WEST RIGHT OF WAY LINE OF JABEZ ROAD, AN 80 FOOT RIGHT OF WAY; THENCE N.17046'00"W. ALONG SAID WEST RIGHT OF WAY LINE, A DISTANCE OF 266.94 FEET; THENCE N.43013'30"W. ALONG SAID WEST RIGHT OF WAY LINE, A DISTANCE OF 100.00 FEET; THENCE S.46046'30"W. ALONG THE WESTERLY EXTENSION OF THE CENTERLINE OF SAID COUNTY ROAD NO. 5A, A DISTANCE OF 229.28 FEET TO A POINT OF CURVE TO THE RIGHT HAVING A RADIUS OF 1,599.41 FEET AND A CENTRAL ANGLE OF 14032'09", A CHORD DISTANCE OF 404.68 FEET, AND A CHORD BEARING OF S.54002'34"W.; THENCE RUN SOUTHWESTERLY ALONG THE ARC OF SAID CURVE AND SAID WESTERLY CENTERLINE EXTENSION A DISTANCE OF 405.76 FEET; THENCE DEPARTING SAID CENTERLINE EXTENSION, RUN S.13057'30"E., A DISTANCE OF 547.24 FEET; THENCE N.76002'30"E., A DISTANCE OF 421.73 FEET; THENCE S.17046'00"E., A DISTANCE OF 140.31 FEET; THENCE S.76002'30"W., A DISTANCE OF 151.05 FEET; THENCE S.13057'30"E., A DISTANCE OF 350.00 FEET; THENCE N.76002'30"E., A DISTANCE OF 174.35 FEET; THENCE S.17046'00"E., A DISTANCE OF 278.77 FEET; THENCE N.72014'00"E., A DISTANCE OF 563.38 FEET; THENCE S.13057'30"E., A DISTANCE OF 206.60 FEET; THENCE N.76002'30"E., A DISTANCE OF 430.00 FEET TO THE WESTERLY LIMITED ACCESS RIGHT OF WAY LINE OF SAID STATE ROAD NO. 9; THENCE S.13057'30"E. ALONG SAID WESTERLY LIMITED ACCESS RIGHT OF WAY LINE, A DISTANCE OF 220.00 FEET; THENCE DEPARTING SAID WESTERLY LIMITED ACCESS RIGHT OF WAY LINE, RUN S.76002'30"W., A DISTANCE OF 400.00 FEET; THENCE N.13057'30"W., A DISTANCE OF 20.00 FEET; THENCE S.76002'30"W., A DISTANCE OF 317.01 FEET TO THE WESTERLY RIGHT OF WAY LINE OF SAID JABEZ ROAD; THENCE S.17046'00"E. ALONG SAID WESTERLY RIGHT OF WAY LINE, A DISTANCE OF 553.89 FEET; THENCE DEPARTING SAID WESTERLY RIGHT OF WAY LINE, RUN S.76002'30"W., A DISTANCE OF 644.78 FEET; THENCE S.13057'30"E., A DISTANCE OF 430.00 FEET; THENCE S.76002'30"W., A DISTANCE OF 250.00 FEET; THENCE N.13057'30"W., A DISTANCE OF 230.00 FEET; THENCE S.76002'30"W., A DISTANCE OF 250.00 FEET; THENCE N.13057'30"W., A DISTANCE OF 100.00 FEET; THENCE S.76002'30"W., A DISTANCE OF 990.00 FEET; THENCE N.13057'30"W., A DISTANCE OF 165.00 FEET; THENCE S.76002'30"W., A DISTANCE OF 390.57 FEET; THENCE N.11014'36"W., A DISTANCE OF 495.56 FEET; THENCE N.76002'30"E., A DISTANCE OF 697.09 FEET; THENCE S.13057'30"E., A DISTANCE OF 330.00 FEET; THENCE N.76002'30"E., A DISTANCE OF 330.00 FEET; THENCE N.13057'30"W., A DISTANCE OF 660.00 FEET; THENCE N.76002'30"E., A DISTANCE OF 330.00 FEET; THENCE N.13057'30"W., A DISTANCE OF 330.00 FEET; THENCE S.76002'30"W., A DISTANCE OF 165.00 FEET; THENCE N.13057'30"W., A DISTANCE OF 330.00 FEET; THENCE S.76002'30"W., A DISTANCE OF 495.00 FEET; THENCE S.13057'30"E., A DISTANCE OF 165.00 FEET; THENCE S.76002'30"W., A DISTANCE OF 330.00 FEET; THENCE S.13057'30"E., A DISTANCE OF 165.00 FEET; THENCE S.76002'30"W., A DISTANCE OF 335.79 FEET; THENCE S.11014'36"E., A DISTANCE OF 147.16 FEET; THENCE S.78046'46"W., A DISTANCE OF 439.39 FEET; THENCE S.11014'07"E., A DISTANCE OF 385.00 FEET; THENCE S.78046'46"W., A DISTANCE OF 289.12 FEET; THENCE N.11013'56"W., A DISTANCE OF 385.00 FEET; THENCE S.78046'46"W., A DISTANCE OF 289.09 FEET; THENCE S.11013'46"E., A DISTANCE OF 385.00 FEET; THENCE S.78046'46"W., A DISTANCE OF 1445.21 FEET; THENCE S.78048007DW. A DISTANCE OF 289.01 FEET; THENCE S.11013'11"E., A DISTANCE OF 385.00 FEET; THENCE S.78048'07"W., A DISTANCE OF 371.07 FEET TO THE EASTERLY RIGHT OF WAY LINE OF THE FLORIDA EAST CENTRAL REGIONAL RAIL TRAIL (FORMERLY FLORIDA EAST COAST RAILROAD RIGHT OF WAY); THENCE S.37050'30"W. ACROSS SAID RIGHT OF WAY, A DISTANCE OF 200.00 FEET; THENCE N.52009'30"W. ALONG THE WESTERLY RIGHT OF WAY LINE OF SAID FLORIDA EAST COAST REGIONAL RAIL TRAIL, A DISTANCE OF 2,074.25 FEET; THENCE N.37050'30"E. ACROSS SAID FLORIDA EAST COAST REGIONAL RAIL TRAIL, A DISTANCE OF 200.00 FEET; THENCE DEPARTING THE EASTERLY RIGHT OF WAY LINE OF SAID FLORIDA EAST COAST REGIONAL RAIL TRAIL, RUN N.78048'07"E., A DISTANCE OF 574.28 FEET; THENCE S.11012'47"E., A DISTANCE OF 411.40 FEET; THENCE N.78048'07"E., A DISTANCE OF 578.01 FEET; THENCE N.11013'00"W., A DISTANCE OF 785.00 FEET; THENCE N.78048'07"E., A DISTANCE OF 288.98 FEET; THENCE S.11013'06"E., A DISTANCE OF 373.60 FEET; THENCE

BREVARD_ONLY_WASTEWATER.txt

N.78048'07"E., A DISTANCE OF 577.97 FEET; THENCE N.11013'14"W., A DISTANCE OF 373.60 FEET; THENCE N.78046'46"E., A DISTANCE OF 2,312.27 FEET; THENCE N.11014'36"W., A DISTANCE OF 238.49 FEET; THENCE N.76002'30"E., A DISTANCE OF 150.17 FEET; THENCE N.11014'36"W., A DISTANCE OF 660.74 FEET; THENCE N.76002'30"E., A DISTANCE OF 419.41 FEET; THENCE N.13057'30"W., A DISTANCE OF 330.00 FEET; THENCE N.76002'30"E., A DISTANCE OF 330.00 FEET; THENCE S.13057'30"E., A DISTANCE OF 330.00 FEET; THENCE N.76002'30"E., A DISTANCE OF 990.00 FEET; THENCE N.13057'30"W., A DISTANCE OF 660.00 FEET; THENCE N.76002'30"E., A DISTANCE OF 1,195.40 FEET TO THE WESTERLY LIMITED ACCESS RIGHT OF WAY LINE OF SAID STATE ROAD NO. 9 ; THENCE RUN ALONG SAID LIMITED ACCESS RIGHT OF WAY LINE THE FOLLOWING COURSES AND DISTANCES; S.00056'30"E., A DISTANCE OF 764.19 FEET; THENCE S.20012'40"W., A DISTANCE OF 223.61 FEET; THENCE S.46046'30"W., A DISTANCE OF 100.00 FEET; THENCE S.43013'30"E., A DISTANCE OF 100.00 FEET TO THE POINT OF BEGINNING.

NAME OF COMPANY FARMTON WATER RESOURCES LLC

WASTEWATER TARIFF

(Continued from Sheet No. 3.0)

DESCRIPTION OF TERRITORY SERVED

A PART OF SECTIONS 4, 5, 6, 7, 8, 9, 15, 16, 17, 18, 19, 20 AND 21, TOWNSHIP 20 SOUTH, RANGE 34 EAST, BREVARD COUNTY, FLORIDA, AND A PART OF THE JOSEPH DELESPINE GRANT, SECTION 41, AND A PART OF THE BERNARDO SEGUI GRANT, SECTION 42, BOTH IN TOWNSHIP 20 SOUTH, RANGE 34 EAST, BREVARD COUNTY, FLORIDA AND SECTION 37, TOWNSHIP 21 SOUTH, RANGE 34 EAST, BREVARD COUNTY, FLORIDA, DESCRIBED AS FOLLOWS:

FROM THE NORTHWEST CORNER OF SAID SECTION 6, AS THE POINT OF BEGINNING, RUN S.00047'08"E., ALONG THE WEST LINE OF SAID SECTION 6, A DISTANCE OF 5,460.91 FEET; THENCE S.01003'19"E., ALONG THE WEST LINE OF SAID SECTION 7, A DISTANCE OF 5,293.89 FEET; THENCE S.01016'36"E., ALONG THE WEST LINE OF SAID SECTION 18, A DISTANCE OF 5,294.30 FEET; THENCE S.01013'54"E., ALONG THE WEST LINE OF SAID SECTION 19, A DISTANCE OF 2,646.95 FEET; THENCE S.00053'46"E., ALONG THE WEST LINE OF SAID SECTION 19, AND ALONG THE WEST LINE OF SAID TOWNSHIP 20 SOUTH, RANGE 34 EAST, A DISTANCE OF 2,646.82 FEET; THENCE S.01011054DE. ALONG THE WEST LINE OF SAID TOWNSHIP 20 SOUTH, RANGE 34 EAST, A DISTANCE OF 10596.94 FEET TO THE SOUTHWEST CORNER OF SAID TOWNSHIP 20 SOUTH, RANGE 34 EAST; THENCE S.000440050E. ALONG THE WEST LINE OF SAID TOWNSHIP 21 SOUTH, RANGE 34 EAST, A DISTANCE OF 2705.30 FEET TO THE SOUTH LINE OF SAID BERNARDO SEGUI GRANT, SECTION 37, TOWNSHIP 21 SOUTH, RANGE 34 EAST; THENCE RUN ALONG THE SOUTH LINE OF SAID BERNARDO SEGUI GRANT THE FOLLOWING COURSES AND DISTANCES: N.780540180E. A DISTANCE OF 12476.05 FEET; THENCE N.780510190E. A DISTANCE OF 2644.03 FEET; THENCE N.780540230E. A DISTANCE OF 2621.21 FEET; THENCE DEPARTING SAID SOUTH LINE, RUN N.160530420W. A DISTANCE OF 660.00 FEET; THENCE S.780470520W. A DISTANCE OF 2619.60 FEET; THENCE N.160530420W. A DISTANCE OF 675.21 FEET; THENCE N.780540230E. A DISTANCE OF 1319.00 FEET; THENCE N.160500340W. A DISTANCE OF 1319.84 FEET; THENCE N.780540290E. A DISTANCE OF 1299.88 FEET; THENCE N.160540120W. A DISTANCE OF 647.20 FEET; THENCE S.780540290W. A DISTANCE OF 1299.90 FEET; THENCE N.160540120W. A DISTANCE OF 1978.43 FEET; THENCE N.170010130W. A DISTANCE OF 2638.46 FEET; THENCE N.160490270W, A DISTANCE OF 1336.66 FEET; THENCE N.780540290E. A DISTANCE OF 1299.87 FEET; THENCE N.160490230W. A DISTANCE OF 645.97 FEET; THENCE S.780540290W. A DISTANCE OF 639.90 FEET; THENCE N.160490230W. A DISTANCE OF 681.15 FEET; THENCE N.780540290E. A DISTANCE OF 639.78 FEET; THENCE N.170070370W, A DISTANCE OF 4960.27 FEET TO THE NORTH LINE OF THE BERNARDO SEGUI GRANT; THENCE N.78050'28"E., ALONG THE NORTH LINE OF SAID BERNARDO SEGUI GRANT, A DISTANCE OF 7,858.19 FEET TO THE WEST RIGHT OF WAY LINE OF THE FLORIDA EAST CENTRAL REGIONAL RAIL TRAIL (FORMERLY THE FLORIDA EAST COAST RAILROAD); THENCE RUN ALONG THE WEST RIGHT OF WAY LINE OF SAID FLORIDA EAST CENTRAL REGIONAL RAIL TRAIL THE FOLLOWING COURSES AND DISTANCES; N.24012'03"W., A DISTANCE OF 1,275.08 FEET TO A POINT OF CURVE TO THE LEFT HAVING A RADIUS OF 2,764.93 FEET AND A CENTRAL ANGLE OF 27056'49", A CHORD DISTANCE OF 1,335.31 FEET, AND A CHORD BEARING OF N.38010'27"W.; THENCE NORTHWESTERLY ALONG THE ARC OF SAID CURVE A DISTANCE OF 1,348.64 FEET; THENCE N.52008'52"W., A DISTANCE OF 4,791.26 FEET TO THE WEST LINE OF SAID JOSEPH DELESPINE GRANT; THENCE N.10015'13"W., ALONG THE WEST LINE OF SAID JOSEPH DELESPINE GRANT A DISTANCE OF 74.88 FEET; THENCE DEPARTING SAID LINE, CONTINUE ALONG THE WEST LINE OF SAID FLORIDA EAST CENTRAL REGIONAL RAIL TRAIL THE FOLLOWING COURSES AND DISTANCES; N.52008'52"W., A DISTANCE OF 753.03 FEET TO A POINT OF CURVE TO THE RIGHT HAVING A RADIUS OF 5,779.65 FEET AND A CENTRAL ANGLE OF 12013'18", A CHORD DISTANCE OF 1,230.50 FEET, AND A CHORD BEARING OF N.46002'13"W.; THENCE NORTHWESTERLY ALONG THE ARC OF SAID CURVE A DISTANCE OF 1,232.84 FEET; THENCE N.39055'34"W., A DISTANCE OF 3,846.52 FEET TO THE SOUTH LINE OF SAID SECTION 4; THENCE N.89032'42"E., ALONG THE SOUTH LINE OF SAID SECTION 4, A DISTANCE OF 3,172.78 FEET; THENCE N.11054'09"W., ALONG THE EAST LINE OF SAID SECTION 4, A DISTANCE OF 5,680.75 FEET; THENCE S.89003'20"W., ALONG THE NORTH LINE OF SAID SECTION 4, A DISTANCE OF 3,213.88 FEET; THENCE S.890030200W. ALONG THE NORTH LINE OF SAID SECTION 5, A DISTANCE OF 5,297.93 FEET; THENCE S.89001'51"W., ALONG THE NORTH LINE OF SAID SECTION 6, A DISTANCE OF 5,623.75 FEET TO THE POINT OF BEGINNING.

TOGETHER WITH,

MIKE BROWN
ISSUING OFFICER

MANAGER
TITLE

NAME OF COMPANY FARMTON WATER RESOURCES LLC

WASTEWATER TARIFF

(Continued from Sheet No. 3.1)

DESCRIPTION OF TERRITORY SERVED (Continued)

A PART OF CAPE ATLANTIC ESTATES, SECTION K-4 AND CAPE ATLANTIC ESTATES, SECTION K-4 FIRST ADDITION, UNRECORDED SUBDIVISIONS IN LOTS 3 AND 4 OF THE WISCONSIN-FLORIDA FRUIT LAND COMPANY SUBDIVISION, RECORDED IN MAP BOOK 2, PAGE 43, OF THE PUBLIC RECORDS OF BREVARD COUNTY, FLORIDA, AND A PART OF LOT 6, PABLO FONTAINE GRANT, RECORDED IN DEED BOOK DDD, PAGE 525, OF THE PUBLIC RECORDS OF BREVARD COUNTY, FLORIDA, ALL BEING IN THE JOSEPH DELESPINE GRANT, SECTION 41, TOWNSHIP 20 SOUTH, RANGE 34 EAST, BREVARD COUNTY, FLORIDA, DESCRIBED AS FOLLOWS:

FROM THE INTERSECTION OF THE CENTERLINE OF STATE ROAD NO. 9 (INTERSTATE NO. 95), WITH THE CENTERLINE OF COUNTY ROAD NO. 5A (STUCKWAY ROAD) AS NOW ESTABLISHED, RUN S.460460300W. ALONG THE CENTERLINE OF SAID COUNTY ROAD NO. 5A, A DISTANCE OF 700.00 FEET TO THE POINT OF BEGINNING; THENCE RUN ALONG THE LIMITED ACCESS RIGHT OF WAY LINE OF SAID STATE ROAD NO. 9 THE FOLLOWING COURSES AND DISTANCES; S.43013'30"E., A DISTANCE OF 100.00 FEET; THENCE N.46046'30"E., A DISTANCE OF 100.00 FEET; THENCE S.80009'25"E., A DISTANCE OF 124.82 FEET; THENCE S.27054'28"E., A DISTANCE OF 470.67 FEET; THENCE DEPARTING SAID LIMITED ACCESS RIGHT OF WAY LINE, RUN S.72012'58"W., A DISTANCE OF 727.92 FEET TO THE WEST RIGHT OF WAY LINE OF JABEZ ROAD, AN 80 FOOT RIGHT OF WAY; THENCE N.17046'00"W. ALONG SAID WEST RIGHT OF WAY LINE, A DISTANCE OF 266.94 FEET; THENCE N.43013'30"W. ALONG SAID WEST RIGHT OF WAY LINE, A DISTANCE OF 100.00 FEET; THENCE S.46046'30"W. ALONG THE WESTERLY EXTENSION OF THE CENTERLINE OF SAID COUNTY ROAD NO. 5A, A DISTANCE OF 229.28 FEET TO A POINT OF CURVE TO THE RIGHT HAVING A RADIUS OF 1,599.41 FEET AND A CENTRAL ANGLE OF 14032'09", A CHORD DISTANCE OF 404.68 FEET, AND A CHORD BEARING OF S.54002'34"W.; THENCE RUN SOUTHWESTERLY ALONG THE ARC OF SAID CURVE AND SAID WESTERLY CENTERLINE EXTENSION A DISTANCE OF 405.76 FEET; THENCE DEPARTING SAID CENTERLINE EXTENSION, RUN S.13057'30"E., A DISTANCE OF 547.24 FEET; THENCE N.76002'30"E., A DISTANCE OF 421.73 FEET; THENCE S.17046'00"E., A DISTANCE OF 140.31 FEET; THENCE S.76002'30"W., A DISTANCE OF 151.05 FEET; THENCE S.13057'30"E., A DISTANCE OF 350.00 FEET; THENCE N.76002'30"E., A DISTANCE OF 174.35 FEET; THENCE S.17046'00"E., A DISTANCE OF 278.77 FEET; THENCE N.72014'00"E., A DISTANCE OF 563.38 FEET; THENCE S.13057'30"E., A DISTANCE OF 206.60 FEET; THENCE N.76002'30"E., A DISTANCE OF 430.00 FEET TO THE WESTERLY LIMITED ACCESS RIGHT OF WAY LINE OF SAID STATE ROAD NO. 9; THENCE S.13057'30"E. ALONG SAID WESTERLY LIMITED ACCESS RIGHT OF WAY LINE, A DISTANCE OF 220.00 FEET; THENCE DEPARTING SAID WESTERLY LIMITED ACCESS RIGHT OF WAY LINE, RUN S.76002'30"W., A DISTANCE OF 400.00 FEET; THENCE N.13057'30"W., A DISTANCE OF 20.00 FEET; THENCE S.76002'30"W., A DISTANCE OF 317.01 FEET TO THE WESTERLY RIGHT OF WAY LINE OF SAID JABEZ ROAD; THENCE S.17046'00"E. ALONG SAID WESTERLY RIGHT OF WAY LINE, A DISTANCE OF 553.89 FEET; THENCE DEPARTING SAID WESTERLY RIGHT OF WAY LINE, RUN S.76002'30"W., A DISTANCE OF 644.78 FEET; THENCE S.13057'30"E., A DISTANCE OF 430.00 FEET; THENCE S.76002'30"W., A DISTANCE OF 250.00 FEET; THENCE N.13057'30"W., A DISTANCE OF 230.00 FEET; THENCE S.76002'30"W., A DISTANCE OF 250.00 FEET; THENCE N.13057'30"W., A DISTANCE OF 100.00 FEET; THENCE S.76002'30"W., A DISTANCE OF 990.00 FEET; THENCE N.13057'30"W., A DISTANCE OF 165.00 FEET; THENCE S.76002'30"W., A DISTANCE OF 390.57 FEET; THENCE N.11014'36"W., A DISTANCE OF 495.56 FEET; THENCE N.76002'30"E., A DISTANCE OF 697.09 FEET; THENCE S.13057'30"E., A DISTANCE OF 330.00 FEET; THENCE N.76002'30"E., A DISTANCE OF 330.00 FEET; THENCE N.13057'30"W., A DISTANCE OF 660.00 FEET; THENCE N.76002'30"E., A DISTANCE OF 330.00 FEET; THENCE N.13057'30"W., A DISTANCE OF 330.00 FEET; THENCE S.76002'30"W., A DISTANCE OF 165.00 FEET; THENCE N.13057'30"W., A DISTANCE OF 330.00 FEET; THENCE S.76002'30"W., A DISTANCE OF 495.00 FEET; THENCE S.13057'30"E., A DISTANCE OF 165.00 FEET; THENCE S.76002'30"W., A DISTANCE OF 330.00 FEET; THENCE S.13057'30"E., A DISTANCE OF 165.00 FEET; THENCE S.76002'30"W., A DISTANCE OF 335.79 FEET; THENCE S.11014'36"E., A DISTANCE OF 147.16 FEET; THENCE S.78046'46"W., A DISTANCE OF 439.39 FEET; THENCE S.11014'07"E., A DISTANCE OF 385.00 FEET; THENCE S.78046'46"W., A DISTANCE OF 289.12 FEET; THENCE N.11013'56"W., A DISTANCE OF 385.00 FEET; THENCE S.78046'46"W., A DISTANCE OF 289.09 FEET; THENCE S.11013'46"E., A DISTANCE OF 385.00 FEET; THENCE S.78046'46"W., A DISTANCE OF

MIKE BROWN
ISSUING OFFICER

MANAGER
TITLE

NAME OF COMPANY FARMTON WATER RESOURCES LLC

WASTEWATER TARIFF

(Continued from Sheet No. 3.2)

DESCRIPTION OF TERRITORY SERVED (Continued)

1445.21 FEET; THENCE S.780480070W. A DISTANCE OF 289.01 FEET; THENCE S.11013'11"E., A DISTANCE OF 385.00 FEET; THENCE S.78048'07"W., A DISTANCE OF 371.07 FEET TO THE EASTERLY RIGHT OF WAY LINE OF THE FLORIDA EAST CENTRAL REGIONAL RAIL TRAIL (FORMERLY FLORIDA EAST COAST RAILROAD RIGHT OF WAY); THENCE S.37050'30"W. ACROSS SAID RIGHT OF WAY, A DISTANCE OF 200.00 FEET; THENCE N.52009'30"W. ALONG THE WESTERLY RIGHT OF WAY LINE OF SAID FLORIDA EAST COAST REGIONAL RAIL TRAIL, A DISTANCE OF 2,074.25 FEET; THENCE N.37050'30"E. ACROSS SAID FLORIDA EAST COAST REGIONAL RAIL TRAIL, A DISTANCE OF 200.00 FEET; THENCE DEPARTING THE EASTERLY RIGHT OF WAY LINE OF SAID FLORIDA EAST COAST REGIONAL RAIL TRAIL, RUN N.78048'07"E., A DISTANCE OF 574.28 FEET; THENCE S.11012'47"E., A DISTANCE OF 411.40 FEET; THENCE N.78048'07"E., A DISTANCE OF 578.01 FEET; THENCE N.11013'00"W., A DISTANCE OF 785.00 FEET; THENCE N.78048'07"E., A DISTANCE OF 288.98 FEET; THENCE S.11013'06"E., A DISTANCE OF 373.60 FEET; THENCE N.78048'07"E., A DISTANCE OF 577.97 FEET; THENCE N.11013'14"W., A DISTANCE OF 373.60 FEET; THENCE N.78046'46"E., A DISTANCE OF 2,312.27 FEET; THENCE N.11014'36"W., A DISTANCE OF 238.49 FEET; THENCE N.76002'30"E., A DISTANCE OF 150.17 FEET; THENCE N.11014'36"W., A DISTANCE OF 660.74 FEET; THENCE N.76002'30"E., A DISTANCE OF 419.41 FEET; THENCE N.13057'30"W., A DISTANCE OF 330.00 FEET; THENCE N.76002'30"E., A DISTANCE OF 330.00 FEET; THENCE S.13057'30"E., A DISTANCE OF 330.00 FEET; THENCE N.76002'30"E., A DISTANCE OF 990.00 FEET; THENCE N.13057'30"W., A DISTANCE OF 660.00 FEET; THENCE N.76002'30"E., A DISTANCE OF 1,195.40 FEET TO THE WESTERLY LIMITED ACCESS RIGHT OF WAY LINE OF SAID STATE ROAD NO. 9; THENCE RUN ALONG SAID LIMITED ACCESS RIGHT OF WAY LINE THE FOLLOWING COURSES AND DISTANCES; S.00056'30"E., A DISTANCE OF 764.19 FEET; THENCE S.20012'40"W., A DISTANCE OF 223.61 FEET; THENCE S.46046'30"W., A DISTANCE OF 100.00 FEET; THENCE S.43013'30"E., A DISTANCE OF 100.00 FEET TO THE POINT OF BEGINNING.

MIKE BROWN
ISSUING OFFICER

MANAGER
TITLE

NAME OF COMPANY FARMTON WATER RESOURCES LLC

WASTEWATER TARIFF

(Continued from Sheet No. 3.3)

DESCRIPTION OF TERRITORY SERVED (Continued)

HELD FOR FUTURE USE

MIKE BROWN
ISSUING OFFICER

MANAGER
TITLE