

Eric Fryson

From: Dana Rudolf <drudolf@sfflaw.com>
Sent: Thursday, March 21, 2013 9:08 AM
To: Filings@psc.state.fl.us
Cc: Martin Friedman; lwjd777@yahoo.com
Subject: Docket No. 130052; Little Gasparilla Water Utility, Inc.'s Application for a Grandfather Water Certificate in Charlotte County, Florida
Attachments: PSC Clerk 02 (Response to Informal Data Request) ltr.pdf

- a) Martin S. Friedman, Esquire
Sundstrom, Friedman & Fumero, LLP
766 North Sun Drive, Suite 4030
Lake Mary, FL 32746
Phone: (407) 830-6331
Fax: (407) 830-8522
mfriedman@sfflaw.com
- b) Docket No. 130052
Little Gasparilla Water Utility, Inc.'s Application for a Grandfather Water Certificate in Charlotte County, Florida
- c) Little Gasparilla Water Utility, Inc.
- d) 4 pages
- e) Response to Staff's informal data request

DOCUMENT NUMBER-DATE

01407 MAR 21 2

FPSC-COMMISSION CLERK

SUNDSTROM,
FRIEDMAN & FUMERO, LLP

Attorneys | Counselors



766 NORTH SUN DRIVE
SUITE 403C
LAKE MARY, FLORIDA 32746

PHONE (407) 830-6331
FAX (407) 830-8521

www.sfflaw.com

March 21, 2013

VIA E-FILING

Ann Cole, Commission Clerk
Office of Commission Clerk
Florida Public Service Commission
2540 Shumard Oak Boulevard
Tallahassee, FL 32399

RE: Docket No. 130052; Little Gasparilla Water Utility, Inc.'s Application for a
Grandfather Water Certificate in Charlotte County, Florida
Our File No.: 35019.05

Dear Ms. Cole:

This letter is Little Gasparilla Water Utility, Inc.'s ("LGU") response to Staff's informal data request of information needed by the Staff to complete its review and processing of this Application.

Filing Fee. LGU miscalculated the filing fee which should have been \$1,000 instead of the \$500.00 submitted with the Application and a check in the amount of \$500 will be mailed under separate cover.

Maps. Enclosed are 8"x10" maps of the LGU service territory and the wastewater system. An 11"x17" copy of these maps are being provided directly to Stan Rieger in the Division of Engineering, who will also receive an electronic copy of the system map by e-mail.

Regulatory Compliance. There are no material customer service issues.


DOCUMENT NUMBER-DATE

01407 MAR 21 2013

Ann Cole, Commission Clerk
Office of Commission Clerk
Florida Public Service Commission
March 21, 2013
Page 2

Should you have any questions concerning this filing, please do not hesitate to give me call.

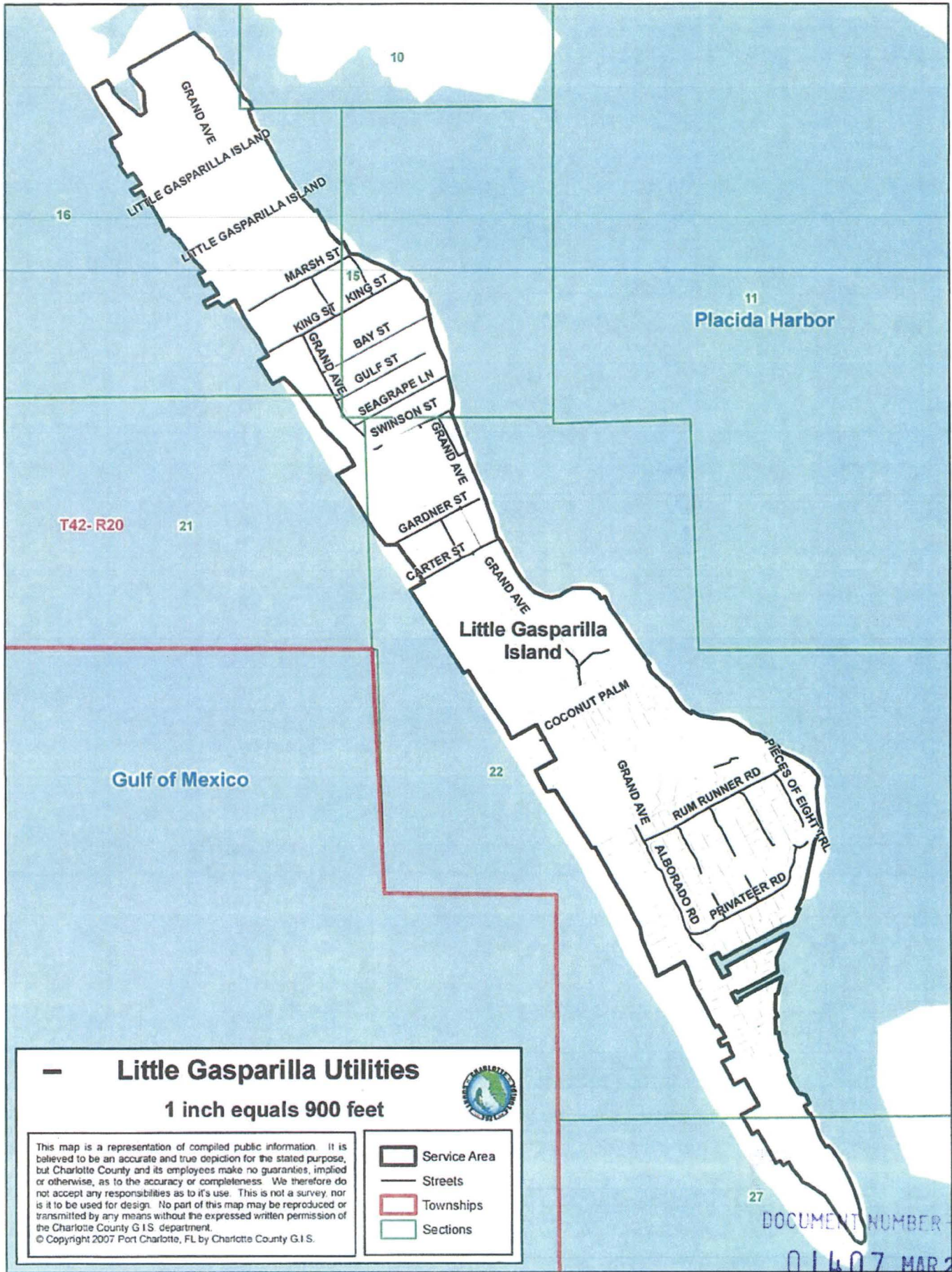
Very truly yours,



MARTIN S. FRIEDMAN
For the Firm

MSF/der
Enclosures

cc: Jack Boyer (w/o enclosures) (via e-mail)
Stan Rieger (w/full size maps) (via US Mail)



Little Gasparilla Utilities

1 inch equals 900 feet



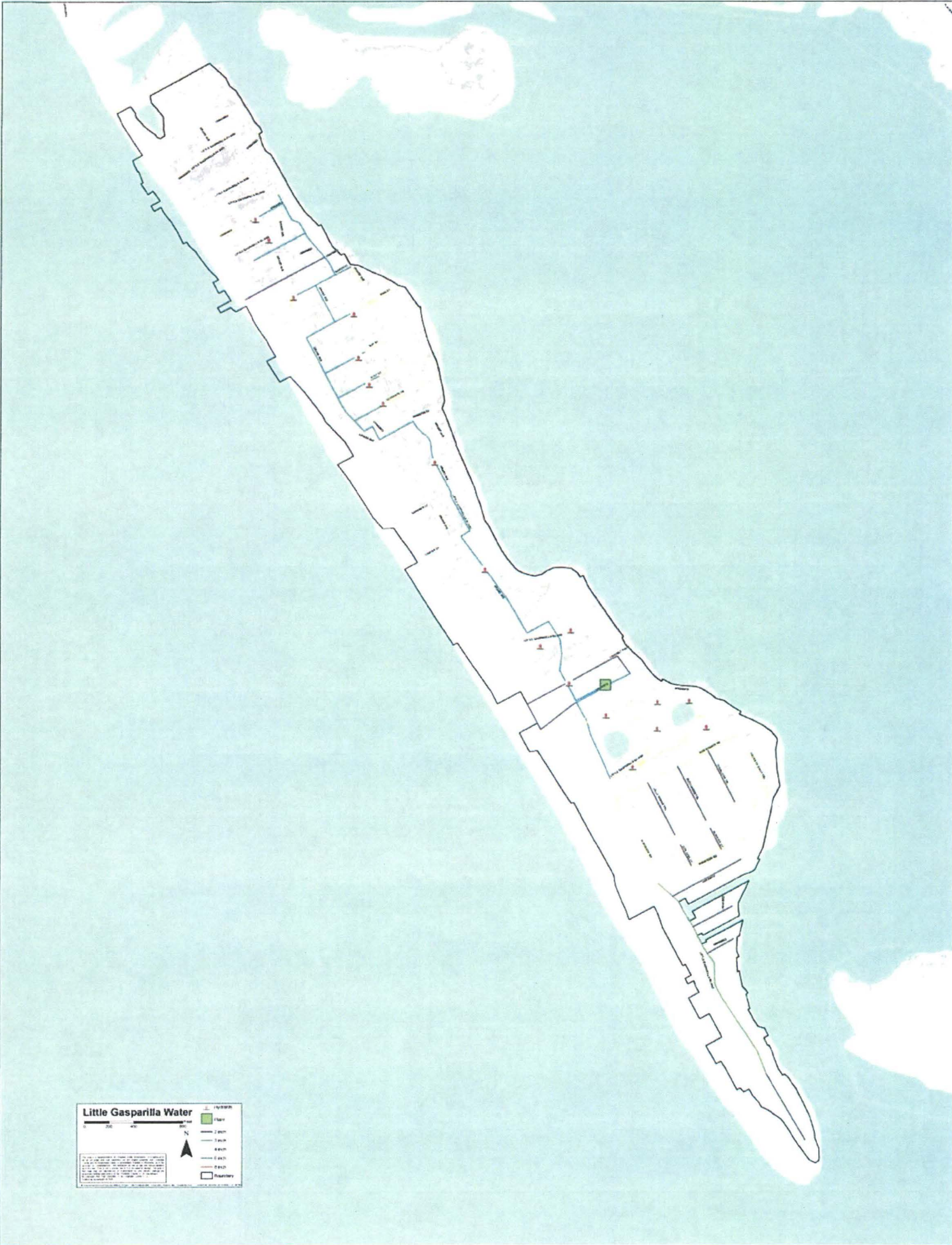
This map is a representation of compiled public information. It is believed to be an accurate and true depiction for the stated purpose, but Charlotte County and its employees make no guarantees, implied or otherwise, as to the accuracy or completeness. We therefore do not accept any responsibilities as to it's use. This is not a survey nor is it to be used for design. No part of this map may be reproduced or transmitted by any means without the expressed written permission of the Charlotte County GIS department.
 © Copyright 2007 Fort Charlotte, FL by Charlotte County GIS.

- Service Area
- Streets
- Townships
- Sections

DOCUMENT NUMBER - DATE

01407 MAR 21 2

FPSC-COMMISSION CLERK



Little Gasparilla Water

0 200 400 800
 Feet

N
 North Arrow

Legend:
 ■ Water
 --- 2" SWP
 --- 4" SWP
 --- 6" SWP
 --- 8" SWP
 --- 12" SWP
 □ Mainway

This map was prepared by the Florida Department of Transportation, Bureau of Planning and Design, in cooperation with the Florida Department of Transportation, Bureau of Planning and Design, and the Florida Department of Transportation, Bureau of Planning and Design. The map shows the proposed location of the Little Gasparilla Water project. The map is not to be used for any other purpose. The map is not to be used for any other purpose. The map is not to be used for any other purpose.