

BEFORE THE FLORIDA PUBLIC SERVICE COMMISSION

IN RE: Application of
SUNLAKE ESTATES UTILITIES, L.L.C.
for Water and Wastewater Certificates
in Lake County, Florida.

DOCKET NO.: 130180-WS

NOTICE OF FILING

Applicant, SUNLAKE ESTATES UTILITIES, L.L.C., by and through its undersigned counsel, hereby gives notice of filing in the above-referenced docket, the Affidavit of Publication evidencing that the Notice of Application for Original Water and Wastewater Certificates was published on July 5, 2013.

Respectfully submitted this 8th day of
July, 2013, by:

Sundstrom, Friedman & Fumero, LLP
766 North Sun Drive, Suite 4030
Lake Mary, FL 32746
Phone: (407) 830-6331
Fax: (407) 830-8522
mfriedman@sfflaw.com



MARTIN S. FRIEDMAN
Florida Bar No.: 0199060
For the Firm


The Villages DAILY SUN

Published Daily
Lady Lake, Florida
State of Florida
County Of Lake

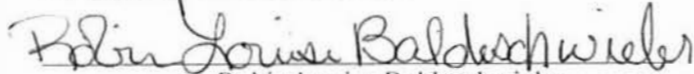
Before the undersigned authority personally appeared
CAROL STORMS

who on oath says that she is Legal Ad Coordinator of the DAILY SUN, a daily newspaper published at Lady Lake in Lake County, Florida with circulation in Lake, Sumter and Marion Counties; that the attached copy of advertisement, being a Legal Ad 460150 in the matter of **NOTICE OF APPLICATION** was published in said newspaper in the issue(s) of **JULY 5, 2013**

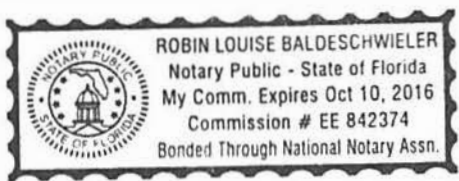
Affiant further says that the said Daily Sun is a newspaper published at Lady Lake in said Lake County, Florida, and that the said newspaper has heretofore been continuously published in said Lake County, Florida each week and has been entered as second class mail matter at the post office in Lady Lake, in said Lake County, Florida, for a period of one year next preceding the first publication of the attached copy of advertisements; and affiant further says that he has neither paid nor promised any person, firm, or Corporation any discount, rebate, commission or refund for the purpose of securing this advertisement for publication in the said newspaper.


(Signature Of Affiant)

Sworn to and subscribed before me this 5
day July 2013.


Robin Louise Baldeschwieler

Personally Known X or
Attach Notice Here



APPLICATION FOR ORIGINAL WATER AND WASTEWATER CERTIFICATES

Notice is hereby given on the 5 day of July, 2013, pursuant to Section 367.045, Florida Statutes, of the Application of Sunlake Estates Utilities, L.L.C. to operate a water and wastewater utility to provide service to the Sunlake Estates mobile home community in Lake County, Florida, described as follows:

A portion of Sections 12 and 13, Township 18 South, Range 25 East, being in Lake County, Florida being described as follows:

Commence at the southwest corner of the Southeast 1/4 of the Southwest 1/4 of said Section 12, and run N.89°50'56"W, 400.00 feet, for a Point of Beginning; thence, continue, N.89°50'56"W, along said south boundary line 253.58 feet; thence, leaving said south boundary line, N.00°10'35"E. 125.54 feet; thence, N.89°48'54"W., 35.87 feet; thence, N.00°21'15"W., 42.00 feet to the south right-of-way line of South Em-En-El Grove Road; thence, S.89°48'54"E., along said south right-of-way line, 689.00 feet; thence, continue, S.89°48'54"E., along said south right-of-way line, 95.23 feet to a point of curvature; thence, along said right-of-way line, along said curve to the right, having a radius of 560.19 feet, an arc length of 274.35 feet, a chord length of 271.62 feet and a chord bearing of S.75°47'05"E., thence, S.61°45'16"E., along said south right-of-way line, 100.80 feet; thence, along said south right-of-way line, along a curve to the left, having a radius of 385.00 feet, an arc length of 374.33 feet, a chord length of 359.76 feet and a chord bearing

of S.89°36'28"E.; thence, N.62°32'19"E., along said south right-of-way line, 100.00 feet; thence, along said south right-of-way line, along a curve to the right, having a radius of 597.00 feet, an arc length of 288.08 feet, a chord length of 285.29 feet and a chord bearing of N.76°21'42"E.; thence, S.89°48'54"E., along said south right-of-way line, 153.67 feet; thence, S.89°55'13"E., along said south right-of-way line, 1280.81 feet; thence, leaving said south right-of-way line, S.00°06'53"E., along the west right-of-way line of Thomas Boat Landing Road, 1293.73 feet to the south boundary line of said Section 12; thence, continue along said west right-of-way line, S.00°22'13"W., 1007.84 feet to the ordinary high water line of Lake Yale; thence, leaving said west right-of-way line, along the ordinary high water line of Lake Yale, the following nineteen (19) courses; (1) thence, N.69°33'59"W., 58.11 feet; (2) thence, N.86°38'05"W., 24.79 feet; (3) thence, S.80°09'07"W., 49.34 feet; (4) thence, S.59°17'50"W., 105.49 feet; (5) thence, S.51°54'45"W., 56.92 feet; (6) thence, S.53°46'02"W., 48.77 feet; (7) thence, S.49°15'28"W., 59.70 feet; (8) thence, S.58°19'14"W., 75.82 feet; (9) thence, S.47°08'38"W., 41.26 feet; (10) thence, S.55°39'24"W., 51.45 feet; (11) thence, S.62°08'53"W., 111.80 feet; (12) thence, S.64°27'27"W., 55.68 feet; (13) thence, S.52°28'52"W., 58.80 feet; (14) thence, S.55°19'56"W., 58.33 feet; (15) thence, S.53°53'24"W., 53.84 feet; (16) thence, S.46°00'44"W., 53.77 feet; (17) thence, S.50°09'30"W., 58.94 feet; (18) thence, S.46°55'52"W., 20.66 feet; (19) thence, S.72°48'21"W., 32.13 feet; thence, leaving the ordinary high water line of Lake Yale, N.45°14'05"W., 285.56 feet;

thence, N.89°47'48"W., 165.69 feet; thence, N.89°51'08"W., 1339.46 feet; thence, N.00°08'20"E., along said west boundary line of the Northeast ° of the Northwest ° of said Section 13, 992.97 feet; thence, leaving said west boundary line, N.89°52'52"W., 400.00 feet; thence, N.00°08'20"W., 330.65 feet to the Point of Beginning.

AND

Commence at the southwest corner of the Southeast 1/4 of the Southwest 1/4 of Section 12, Township 18 South, Range 25 East, Lake County, Florida and run N.89°50'56"W., along the south boundary line of Block 57 of the Plat of HIGLEY, as filed in or about April 2, 1884, in the Public Records of Lake County, Florida, 400.00 feet to a point on the west boundary line of the eastern 400 feet of the North 1/4 of Block 58 of said Plat of HIGLEY; thence, continue, N.89°50'56"W., along said south boundary line, 253.58 feet, to a point on the east boundary line of the west 674.28 feet of said Block 57; thence, leaving said south boundary line, N.00°10'35"E., along said east boundary line, 1253.54 feet; thence, leaving said east boundary line, N.89°48'54"W., 35.87 feet; thence, N.00°21'15"W., 42.00 feet to the south right-of-way of South Em-En-El Grove Road; thence, S.89°48'54"E., 689.00 feet; thence, continue, S.89°48'54"E., 375.51 feet for a Point of Beginning; thence, continue, S.89°48'54"E., 508.40 feet to the most easterly corner of said Tract "A"; thence, S.62°32'19"W; thence, along a curve to the right, having a radius of 319.00 feet, an arc length of 310.16 feet, a chord length of 298.08 feet and a chord bearing of N.89°36'28"W.; thence, N.61°45'16"W., 116.97 feet to

the Point of Beginning AND Commence at the southwest corner of the Southeast 1/4 of the Southwest 1/4 of Section 12, Township 18 South, Range 25 East, Lake County, Florida and run N.89°50'56"W., 400.00 feet; thence, continue, N.89°50'56"W., 253.58 feet; thence, N.00°10'35"E., 1253.54 feet; thence, N.89°48'54"W., 35.87 feet; thence, N.00°21'15"W., 75.00 feet to the north right-of-way line of South Em-En-El Grove Road; thence, S.89°48'54"E., along said north right-of-way line, 1116.00 feet for a Point of Beginning; thence, N.00°06'04"E., 500.00 feet; thence, S.89°48'54"E., 900.00 feet; thence, S.89°55'13"E., 1311.80 feet; thence, S.00°06'53"E., 500.00 feet to the northeast corner of the Southwest 1/4 of the Southeast 1/4 of Section 12, Township 18 South, Range 25 East; thence, leaving said east boundary line, N.89°55'13"W., along the north right-of-way line of South Em-En-El Grove Road, 1313.69 feet; thence, N.89°48'54"W., along said north right-of-way line, 900.00 feet to the Point of Beginning.

Any objection to said Application must be made in writing and filed with the Office of the Commission Clerk, Florida Public Service Commission, 2540 Shumard Oak Boulevard, Tallahassee, Florida 32399-0850, with a copy to Martin S. Friedman, Esquire, Sundstrom, Friedman & Fumero, LLP, 766 N. Sun Drive, Suite 4030, Lake Mary, Florida 32746, within thirty (30) days from the date of this Notice. The objection must state the grounds for the objection with particularity.

#460150

July 5, 2013