

State of Florida



Public Service Commission

CAPITAL CIRCLE OFFICE CENTER • 2540 SHUMARD OAK BOULEVARD
TALLAHASSEE, FLORIDA 32399-0850

-M-E-M-O-R-A-N-D-U-M-

DATE: August 7, 2015
TO: Carlotta S. Stauffer, Commission Clerk, Office of Commission Clerk
FROM: Elisabeth J. Draper, Economic Supervisor, Division of Economics *EJD*
RE: Place in undocketed file

Please place the attached letter and tariff sheet in the undocketed file.

Thanks

RECEIVED FPSC
15 AUG - 7 AM 8:47
COMMISSION
CLERK


MESSER CAPARELLO

Attorneys At Law

Strategically Positioned in Florida's Capital

July 30, 2015

Via Hand Delivery

Jim Dean, Director
Division of Economics
Florida Public Service Commission
2540 Shumard Oak Boulevard
Tallahassee, FL 32399-0850

Re: Sebring Gas System Inc. tariff sheets.

Dear Mr. Dean:

Enclosed for filing on behalf of Sebring Gas System Inc., please find the following tariff sheet in legislative and regular format:

1st Revised Sheet No. 5.1

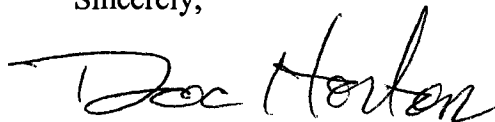
The purpose of this filing is to extend the existing Wauchula Service area northward so as to permit service to customers in that area. The area to be added is bordered on the south by the existing area, on the west by Hwy 35B, on the north by SR62 and the east by Hwy 664A. The unlined area on the legislative format sheet is the area to be added.

There is currently no natural gas provider in the expanded area. People's Gas has a presence in Wauchula as noted on the map but no service to the new area.

Your approval of the revised sheets is requested.

Should you have any questions, you may contact me at 850-222-0720 or Jerry Melendy at Sebring Gas, 863-385-0194.

Sincerely,

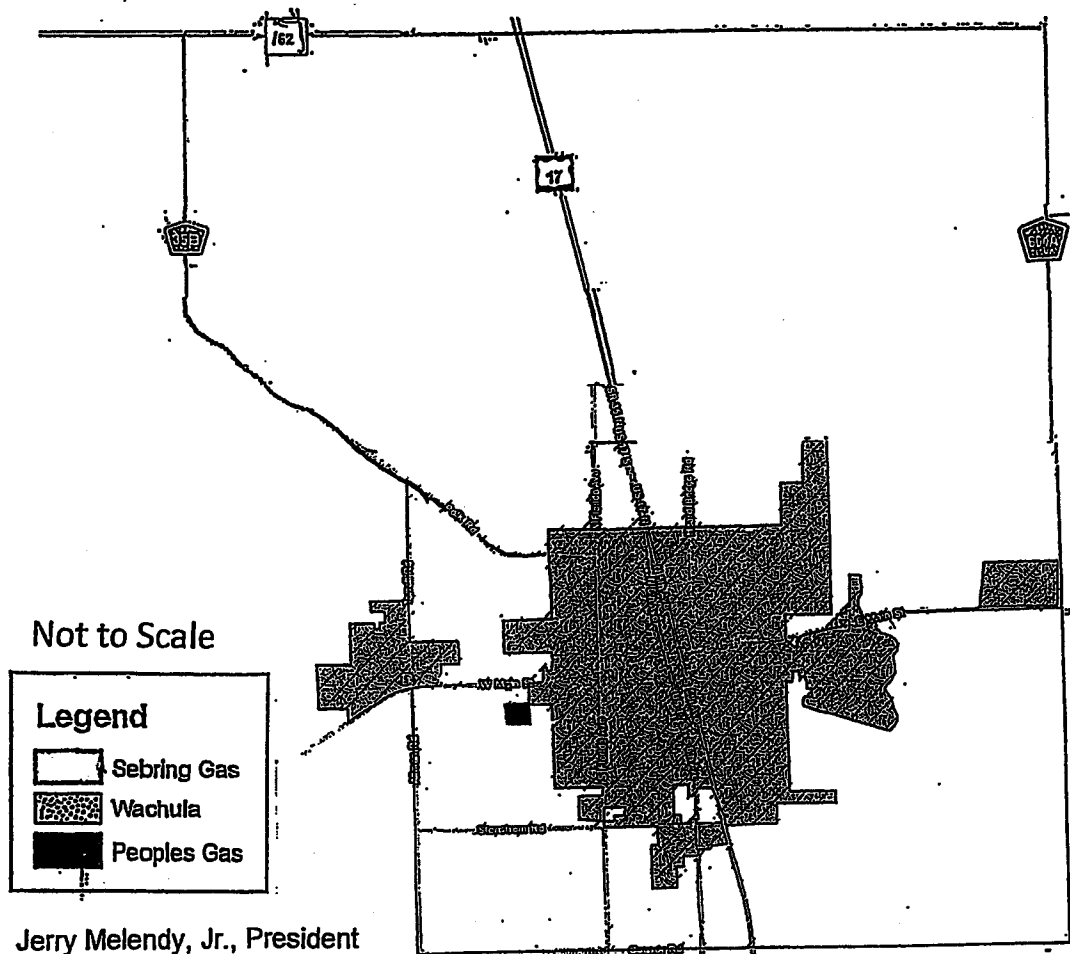


Norman H. Horton, Jr.

NHH:bjm
Cc: Jerry Melendy

2. The City of Wauchula, Florida Service Area includes the area within the city limits and adjacent areas described herein.

Bounded on the west by the western right of way of Altman Road, Terrell Road and Polk Road; on the North from the intersection of Polk Rd and Hwy 62 along the northern right of way of Hwy 62 east to an intersection with Hwy 664A as if Hwy 62 extended to Hwy 664A; on the East along the easternmost right of way of Airport Road and Shakleford Road south to point where Causey Road and Shakleford Road would intersect if both were extended and on the South from the point where Shakleford and Causey would meet along the southernmost right of way of Causey Road as extended, and Altman Road. The service area includes any area which may be outside the described boundaries but included within the City limits of the City of Wauchula, Florida.



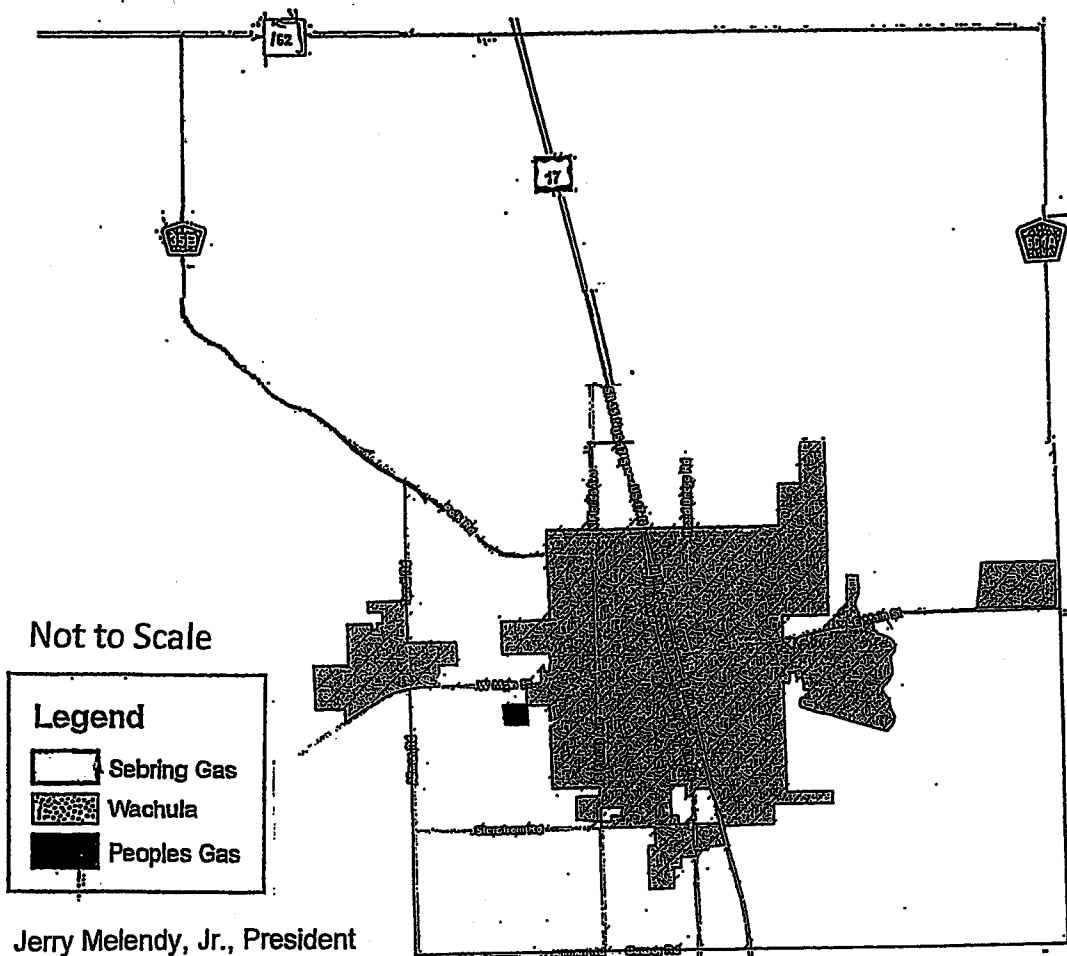
Issued by:

Jerry Melendy, Jr., President
Sebring Gas System, Inc.
3515 U.S. Highway 27, South
Sebring, FL 33870-5452

Effective:

2. The City of Wauchula, Florida Service Area includes the area within the city limits and adjacent areas described herein.

Bounded on the west by the western right of way of Altman Road, Terrell Road and Polk Road; on the North from the intersection of Polk Rd and Hwy 62 along the northern right of way of Hwy 62 east to an intersection with Hwy 664A as if Hwy 62 extended to Hwy 664A; on the East along the easternmost right of way of Airport Road and Shakleford Road south to point where Causey Road and Shakleford Road would intersect if both were extended and on the South from the point where Shakleford and Causey would meet along the southernmost right of way of Causey Road as extended, and Altman Road. The service area includes any area which may be outside the described boundaries but included within the City limits of the City of Wauchula, Florida.



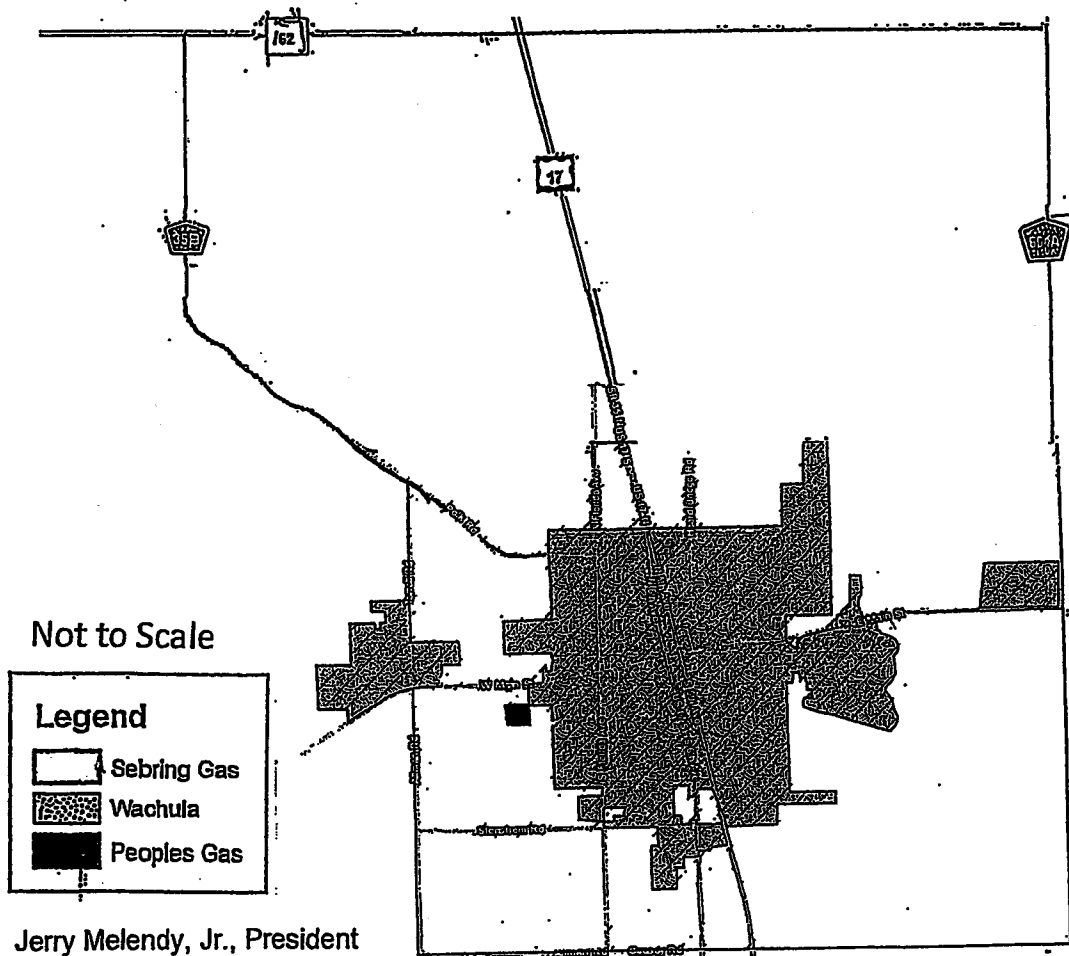
Issued by:

Jerry Melendy, Jr., President
Sebring Gas System, Inc.
3515 U.S. Highway 27, South
Sebring, FL 33870-5452

Effective:

2. The City of Wauchula, Florida Service Area includes the area within the city limits and adjacent areas described herein.

Bounded on the west by the western right of way of Altman Road, Terrell Road and Polk Road; on the North from the intersection of Polk Rd and Hwy 62 along the northern right of way of Hwy 62 east to an intersection with Hwy 664A as if Hwy 62 extended to Hwy 664A; on the East along the easternmost right of way of Airport Road and Shakleford Road south to point where Causey Road and Shakleford Road would intersect if both were extended and on the South from the point where Shakleford and Causey would meet along the southernmost right of way of Causey Road as extended, and Altman Road. The service area includes any area which may be outside the described boundaries but included within the City limits of the City of Wauchula, Florida.

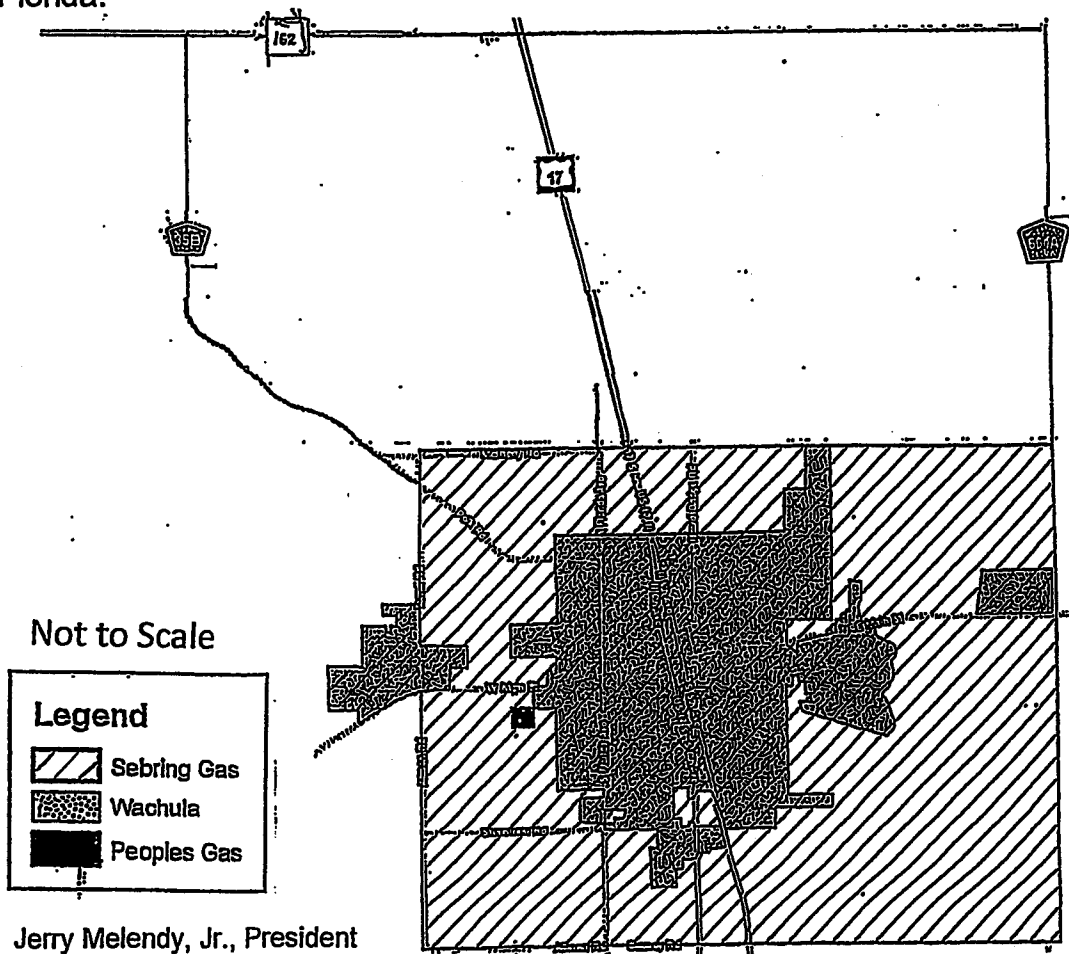


Issued by: Jerry Melendy, Jr., President
Sebring Gas System, Inc.
3515 U.S. Highway 27, South
Sebring, FL 33870-5452

Effective:

2. The City of Wauchula, Florida Service Area includes the area within the city limits and adjacent areas described herein.

Bounded on the west by the western right of way of Altman Road and Terrell Road and Polk Road; on the North from the intersection of Polk Rd and Hwy 62 Terrel Road and Metheny Road along the northern right of way of Hwy 62 Metheny Road east to an intersection with Hwy 664A Airport Road as if Hwy 62 Metheny extended to Hwy 664A that far; on the East along the easternmost right of way of Airport Road and Shakleford Road south to point where Causey Road and Shakleford Road would intersect if both were extended and on the South from the point where Shakleford and Causey would meet along the southernmost right of way of Causey Road as extended, and Altman Road. The service area includes any area which may be outside the described boundaries but included within the City limits of the City of Wauchula, Florida.



Issued by:

Jerry Melendy, Jr., President
Sebring Gas System, Inc.
3515 U.S. Highway 27, South
Sebring, FL 33870-5452

Effective: