

North Charlotte Waterworks, Inc.

FILED MAR 21, 2016
DOCUMENT NO. 01513-16
FPSC - COMMISSION CLERK

March 21, 2016

Office of Commission Clerk
Public Service Commission
2540 Shumard Oak Blvd.
Tallahassee, FL 32399


Re: Docket No. 160058-WS - North Charlotte Waterworks, Inc, application for approval of transfer of Sun River Utilities, Inc. in Charlotte and DeSoto Counties, Florida – AFFIDAVIT OF PUBLICATION OF NEWSPAPER NOTICE

Dear Commission Clerk,

North Charlotte Waterworks, Inc. (North Charlotte) submits its Affidavit of Publication of Newspaper Notice pursuant to Rule 25-30.037, Florida Administrative Code.

If you have any questions, please do not hesitate to contact me at (727) 848-8292, ext. 245.

Respectfully Submitted,

A handwritten signature in blue ink, appearing to read "Troy Rendell". The signature is fluid and cursive, with a large initial "T" and "R".

Troy Rendell
Manager of Regulated Utilities
//For North Charlotte Waterworks, Inc.

EXHIBIT R - ADDENDUM
Rule 25-30.030

Provide proof of noticing pursuant to Rule 25-30.030, FAC.

Find attached the Affidavit of Publication of the Newspaper publication.



NOTICE OF APPLICATION APPROVAL FOR AUTHORITY TO TRANSFER WATER AND WASTEWATER CERTIFICATES OF AUTHORIZATION TO ANOTHER REGULATED UTILITY.

DATE OF NOTICE
March 15, 2016

Notice is hereby given that North Charlotte Waterworks, Inc. has filed an Application for Approval of Transfer of the Water and Wastewater Systems of Sun River Utilities, Inc. in Charlotte and DeSoto Counties Florida pursuant to Section 367.071, Florida Statutes, and Rule 24-30.037, Florida Administrative Code.

North Charlotte Waterworks, Inc. is not requesting a change in your existing water or wastewater rates; therefore your current rates will not be affected by this transfer. The Sun River Utilities, Inc. water and wastewater systems provide service to the following described territory in Charlotte and DeSoto Counties, Florida:

WATER AND WASTEWATER LEGAL DESCRIPTION

Charlotte and DeSoto Counties
Description of Water and Wastewater Territory

In Township 40 South, Range 23 East, Charlotte County, Florida:

The NE 1/4 of the NW 1/4 of the SW 1/4 of the SW 1/4 of Section 12.

The SE 1/4 of the NW 1/4 of the SW 1/4 of the SW 1/4 of Section 12.

The NW 1/4 of the SW 1/4 of Section 12.

The SW 1/4 of the NW 1/4 of Section 12, lying South of Lee Branch Creek.

The Westerly 30 feet of the SW 1/4 of the SW 1/4 of Section 12.

Less and except:

The East 1/2 of the NE 1/4 of the SW 1/4 of the NW 1/4 of Section 12.

All of Section 11, lying East of Hunter's Creek and lying South of Lee Branch Creek.

The NE 1/4 of the SE 1/4 of Section 11, lying East of Hunter's Creek.

Together with:

The North 1/4 of Section 12, lying East of the Seaboard Coastline Railroad and North of the Southern Right-of-Way of Turbak Road.

A portion of Section 12, being more specifically described as follows:


Beginning at the Southeast corner of said Section 12, thence West along the South line of said Section 12, a distance of 2577.55 feet; thence North, a distance of 385.34 feet; thence West, a distance of 531.75 feet; thence North, a distance of 897.20 feet; thence West, a distance of 511.21 feet; thence North, a distance of 438.40 feet; thence East a distance of 511.21 feet; thence North, a distance of 178.65 feet; thence East, a distance of 606.14 feet; thence South, a distance of 600 feet more or less; thence East, a distance of 2860 feet more or less to the East line of said Section 12; thence South along the East line of said Section 12 to the Point of Beginning.

PUBLISHER'S AFFIDAVIT OF PUBLICATION
STATE OF FLORIDA
COUNTY OF CHARLOTTE:

Before the undersigned authority personally appeared Holly Vinacco, who on oath says that she is legal clerk of the Charlotte Sun and the Englewood Sun, each a newspaper published at Charlotte Harbor in Charlotte County, Florida; that the attached copy of advertisement, being a Public Notice, was published in said newspaper in the issue(s) of:


March 18, 2016

Affiant further says that the said newspaper is a newspaper published at Charlotte Harbor, in said Charlotte County, Florida, and that the said newspaper has heretofore been continuously published in said Charlotte County, Florida, Sarasota County, Florida and DeSoto County, Florida, each publication day and has been entered as periodicals matter at the post office in Punta Gorda in said Charlotte County, Florida, for a period of one year next preceding the first publication of the attached copy of advertisement; and affiant further says that he or she has neither paid nor promised any person, firm or corporation any discount, rebate, commission or refund for the purpose of securing this advertisement for publication in the said newspaper.




(Signature of Affiant)

Sworn and subscribed before me this 18th day of March, 2016



(Signature of Notary Public)



Personally Known OR Produced Identification

Type of Identification Produced _____

The South 1/4 of Section 1, lying East of the Seaboard Coastline Railroad.

The North 1/4 of Section 14, lying East of Hunter's Creek. Together with:

The South 1/2 of the Southeast 1/4 of the Southwest 1/4 of the Southwest 1/4 of Section 12.

The South 1/2 of the Northeast 1/4 of the Southwest 1/4 of the Southwest 1/4, and the North 1/2 of the Southeast 1/4 of the Southwest 1/4 of the Southwest 1/4 of Section 12.

The Northeast 1/4 of the Northeast 1/4 of the Northeast 1/4 of the Northeast 1/4 of Section 13. Less and except the Right-of-Way for a public highway along the East side of said land, and Less and except the Right-of-Way for a public road along the North line of said land, and Less and except the following:

Commence at the Northeast corner of said Section 13; thence along the North boundary of said Section 13, North 88°26'45" West, 45.15 feet, to the Westerly maintained Right-of-Way line of State Road 35 (US 17) for a Point of Beginning; thence along said Westerly maintained Right-of-Way line, South 00°23'35" West, 330.28 feet; thence North 88°24'16" West, 8.00 feet; thence North 00°23'35" East, 330.28 feet, to said North boundary of Section 13; thence along said North boundary, South 88°26'45" East, 8.00 feet to the Point of Beginning.

Together with:
A portion of Section 13, being more specifically described as follows:

Commence at the Southeast corner of said Section 13; thence South 87°21'06" West along the South line of said Section 13, a distance of 91.87 feet to the West right-of-way of State Road #35 (U.S. Highway #17) and the Point of Beginning; thence continue South 87°21'06" West a distance of 646.51 feet; thence North 01°58'09" West a distance of 2383.80 feet; thence North 88°27'53" East a distance of 337.71 feet; thence North 01°32'01" West a distance of 277.75 feet; thence North 30°58'39" West a distance of 125.00 feet; thence North 69°19'18" West a distance of 312.50 feet; thence North 01°32'07" West a distance of 80.00 feet; thence South 88°27'53" West a distance of 22.82 feet; thence North 01°32'07" West a distance of 330.00 feet; thence North 02°46'04" West a distance of 1,700.17 feet; thence North 88°23'07" East a distance of 329.07 feet; thence North 02°47'31" West a distance of 635.34 feet to the South right-of-way of Palm Shores Boulevard; thence North 88°20'46" East a distance of 275.52 feet to the West right-of-way of State Road #35 (U.S. Highway #17); thence South 02°47'57" East along said right-of-way a distance of 2,006.62 feet; thence South 88°18'40" West along said right-of-way a distance of 5.28 feet to the point of curvature of a curve to the left having as elements a radius of 11,333.16 feet and a central angle of 03°02'06.1"; thence along arc of said curve a distance of 600.33 feet to the point of compound curvature of a curve to

the left having as elements a radius of 11,585.16 feet and a central angle of 04°34'53.3"; thence along arc of said curve a distance of 926.37 feet; thence South 02°38'54" East along said right-of-way a distance of 23.40 feet; thence North 87°21'06" East along said right-of-way a distance of 36.00 feet; thence South 02°38'54" East along said right-of-way a distance of 300.00 feet; thence North 87°21'06" East along said right-of-way a distance of 10.00 feet; thence South 02°38'54" East along said right-of-way a distance of 1,439.06 feet to the Point of Beginning.

And
In Township 40 South, Range 24 East, Charlotte County, Florida:
Parcel 1, Section 4.

Together with:
Parcel 2

All of Section 5, less and except a strip 100 feet wide running Northerly from the S line of the N 1/2 to the N line of the N 1/2 in the W 1/2 of the W 1/2.

Together with:
Parcel 3

The Northeast 1/4 of the Northeast 1/4 of Section 6.

Together with:
Parcel 4

The Northeast 1/4 of Section 9, less the South 815.85 feet.

Together with:
Parcel 5

The South 1/2, and the Northeast 1/4 of Section 8, which parcel includes all of said Section 8, less and except a strip 100 feet wide running northerly from the S line of the S 1/2 to the N line of the S 1/2 in the E 1/2 of the W 1/2.

Together with:
Parcel 6

All of Section 9, less and except the NE 1/4 of said Section 9.

Plus
The South 815.85 feet of the NE 1/4 of Section 9.

Together with:
Parcel 7

The West 1/2 of Section 10.

Together with:
Parcel 8

The Southerly 150 feet of Sections 7 and 8.

And

A parcel of land lying in Sections 5, 6, 7, and 8, described as follows:

Begin at the NW corner of said Section 6, thence S 89°43'07" E, along N line of said Section 6, 1,786.20 feet to Point of Beginning; thence S 01°06'38" W along easterly line of Ann H. Ryals property as described in O.R. Book 1435, Pages 1513 and 1514, of the Public Records of Charlotte County, Florida, 1287.30 feet; thence S 73°2'33" E along said easterly line, 919.56 feet; thence S 00°41'16" E along said easterly line, 1,116.55 feet to SE corner of said Ryals property; thence N 89°41'03" W along S line of said Ryals property, 2,475.81 feet to the E right-of-way line of State Road 35 (U.S. Highway 17) as monumented; thence S 00°26'53" W along said E right-of-way line, 1,844.49 feet to the N line of William E. Roe property as described in O.R. Book 855, Page 1941, Public Records of Charlotte County, Florida; thence S 89°45'11" E along said N line, 1,883.20 feet to the NE corner of said Roe property; thence S 00°31'12" W along E line of said Roe property, 118.50 feet to the

SE corner of said Roe property; thence N 89°45'11" W along the S line of said Roe property, 1,585.05 feet to the E right-of-way of State Road 35 (U.S. Highway 17) as monumented; thence S 00°20'17" W along said E right-of-way line, 670.37 feet to a point on the S line of said Section 6; thence N 89°49'39" W along said S line and on said right-of-way line of State Road 35 (U.S. Highway 17), 298.00 feet; thence S 00°20'17" W along said E right-of-way line, 677.88 feet; thence S 00°24'44" W along said E right-of-way line, 652.61 feet to the N line of Raymond Smith property as described in O.R. Book 963, Pages 2090 and 2091, Public Records of Charlotte County, Florida; thence S 89°32'33" E along the N line of said Smith property as monumented by ABS & Associated, Inc., Registered Land Surveyors, 1,138.93 feet to an iron rod set by said registered surveyors for the NE corner of Lot 11 of FLORADONIA SUBDIVISION, as recorded in Plat Book 1, Page 44, Public Records of Charlotte County, Florida; thence S 00°27'48" W along the E line of said Smith property and also the E line of said Lot 11, 1,326.85 ft. to an iron rod set by said registered surveyors for the SE corner of said Lot 11 in centerline of Catalpa Avenue; thence S 89°08'19" E along said centerline of Catalpa Avenue and along the S line of the N 1/2 of Section 7, 4,675.89 feet to the E 1/4 corner of said Section 7; thence S 88°40'35" E, along said centerline and along the S line of N 1/2 of Section 8, 3,406.06 feet; thence N 5,380.44 feet to a point on the N line of the S 1/2 of Section 5; thence N 89°00'36" W along said N line, 2,545.405 feet; thence N 07°47'49" W along said W line, 988.17 feet; thence N 39°33'51" W, 1,397.205 feet; thence N 46°23'45" W, 875.12 feet to the N line of said Section 6; thence N 89°43'07" W along said N line, 3372.19 feet to Point of Beginning. LESS and except a 100 foot wide strip running northerly from the S line of the N 1/2 of Section 8 to the N line of the S 1/2 of Section 5.

And

The South 1/2 of Section 7, less the right-of-way to State Road No. 35 (U.S. Highway No. 17) along the West side and less the South 150.00 feet and also less the South 1/8 of the Northwest 1/4 of the Southwest 1/4.

Also that part of the Southwest 1/4 of Section 8, less the South 150.00 feet.

And

A part of Section 6, described as follows:

Begin at the NW corner of Section 6, thence S 89°38'49" E along the North line of said Section 6, 50 feet to the East right-of-way of U.S. Highway 17; thence S 0°30'10" W along said East right-of-way, 50 feet to Point of Beginning; thence S 89°38'33" E, 1735.61 feet; thence S 01°10'26" W, 1237.08 feet; thence S 73°23'45" E, 919.56 feet; thence S 0°37'28" E, 1116.55 feet; thence N 89°37'15" W, 2626.59 feet to the East right-of-way of U.S. Highway 17; thence N 0°30'10" E along said East right-of-way, 2,609.46 feet to Point of Beginning, all lying and being in Township 40 South, Range 24

East, Charlotte County, Florida.

LESS AND EXCEPT PARCEL 105

That portion of the Northwest quarter and the Southwest quarter of Section 6, being described as follows:

Commence at the Northwest Corner of Section 6, Township 40 South, Range 24 East; thence along the north line of said Section 6, S 89°43' 07" E, 0.39 feet to the survey base line of State Road 35 (U.S. Highway No. 17); thence along said survey base line S 00°29'34" W, 50.00 feet; thence S 89°42'41" E, 49.85 feet for a Point of Beginning, said point lying on the easterly existing right of way line of State Road 35 (U.S. Highway 17) (per deed exception, Official Records Book 836, Page 595); thence continue S 89°42'41" E, 152.35 feet; thence S 00°29'34" W, 1,533.83 feet; thence S 00°26'93" W, 1,075.70 feet; thence N 59°41'03" W, 150.74 feet to said easterly existing right of way line; thence along said existing right of way line, N 00°21'54" E, 13.93 feet to the south line of the Northwest quarter of said Section 6; thence continue along said easterly existing right-of-way line, N 00°36'22" E, 2,595.52 feet to the Point of Beginning.

Together with (Zachariah parcel):

A portion of Sections 17 & 18, being more particularly described as follows:

Beginning at the Northwest corner of said Section 17, thence South 89°12'01" East, a distance of 3670.96 feet along the North line of Section 17; thence South 00°34'08" West, a distance of 1319.39 feet; thence North 89°10'55" West, a distance of 400.63 feet; thence South 00°35'02" West a distance of 2562.50 feet; thence North 88°36'17" West, a distance of 961.33 feet; thence North 01°38'32" East, a distance of 10.23 feet; thence North 88°37'57" West, a distance of 700.15 feet; thence South 01°26'04" West, a distance of 10.00 feet; thence North 88°31'23" West, a distance of 47.79 feet; thence North 89°00'58" West, a distance of 1345.95 feet; thence North 00°20'43" West, a distance of 269.02 feet; thence North 89°09'14" West, a distance of 159.92 feet; thence North 00°14'38" West, a distance of 964.18 feet; thence North 88°49'13" West, a distance of 654.72 feet; thence South 00°09'14" East, a distance of 620.47 feet; thence South 88°53'32" West, a distance of 1425.59 feet; thence South 00°44'50" West, a distance of 628.61 feet; thence North 89°05'26" West, a distance of 53.45 feet; thence North 01°06'14" East, a distance of 9.92 feet; thence North 89°10'01" West, a distance of 308.04 feet; thence North 89°10'07" West a distance of 357.08 feet; thence North 00°34'59" East, a distance of 622.09 feet; thence North 88°53'32" West, a distance of 476.00 feet; thence North 00°06'42" West, a distance of 3268.77 feet to the North line of Section 18, Township 40 South, Range 24 East; thence South 88°29'58" East, along the North

line of Section 18, a distance of 3271.22 feet to the Point of Beginning.

Less and Except the following described abandoned railroad right-of-way:

A 100 foot wide strip of land lying with Section 17, Township 40 South, Range 24 East, Charlotte County Florida, said strip of land lying 50 feet each side of the following described Centerline:

Beginning at the Northwest corner of said Section 17, Township 40 South, Range 24 East, thence South 89°12'01" East, a distance of 1568.05 feet, to the Centerline; thence South 00°12'53" West, a distance of 3855.30 feet along said Centerline to a point on the Northerly right-of-way line of State Road 764, also known as Washington Loop Road.

Together with (Ryals Parcel):

All of Section 3.

Together with portions of Sections 10, 11, and 2, more particularly described as follows:

Commencing at the Southeast corner of said Section 10, thence N 88°35'55" W, along the South line of said Section 10, a distance of 2711.65 feet to the South 1/4 corner of said Section 10; thence N 01°16'01" E, leaving said South line of Section 10, a distance of 2868.63 feet to a Point of Beginning; thence N 55°38'29" E, a distance of 813.61 feet; thence N 32°31'48" E, a distance of 1070.25 feet; thence S 72°17'21" E, a distance of 2065.42 feet; thence N 21°02'51" E, a distance of 405.77 feet; thence N 08°23'14" E, a distance of 26.47 feet; thence N 40°01'38" E, a distance of 1212.23 feet; thence N 90°00'00" E, a distance of 165.03 feet; thence N 37°31'10" E, a distance of 179.97 feet; thence N 44°14'18" E, a distance of 153.32 feet; thence N 06°13'24" E, crossing the South line of said Section 2, a distance of 474.86 feet; thence N 26°19'16" W, a distance of 1554.13 feet; thence N 78°25'26" E, a distance of 1535.88 feet; thence N 31°07'54" E, a distance of 682.02 feet; thence S 82°30'42" E, a distance of 339.94 feet; thence N 19°50'47" E, a distance of 822.67 feet; thence N 23°37'01" E, a distance of 69.24 feet; thence N 29°18'40" E, a distance of 929.37 feet; thence N 02°52'17" W, a distance of 34.64 feet; thence N 24°11'12" W, a distance of 242.50 feet; thence N 13°29'12" E, a distance of 1111.94 feet to a point on the North line of said Section 2; thence N 89°36'54" W, along said North line of Section 2, a distance of 4291.62 to the Northwest corner of said Section 2; thence S 00°09'15" W, along the West line of said Section 2, a distance of 5289.16 feet to the Southwest corner of said Section 2; thence N 88°35'55" W along the North line of said Section 10, a distance of 2711.65 feet to the North 1/4 corner of said Section 10; thence S 01°16'01" W, a distance of 2554.67 feet to the Point of Beginning.

In Township 39 South, Range 24 East, DeSoto County, Florida (DeSoto Park, LLC):

All of Section 31.

Along with:

The South 1/2 of the South 1/2 of Section 30.

Less and Except:

A portion of Section 30 & 31, being more specifically described as follows:

Commence at the Southwest corner of said Section 31, thence South 89°41'45" East along the South line of said Section 31, a distance of 50.39 feet to the East of right-of-way line of U.S. Highway #17 (100 feet wide); thence North 0°24'39" East along said East right-of-way line, a distance of 3728.32 feet to the intersection of the East right-of-way of U.S. Highway #17 and the North right-of-way of Enterprise Blvd., said point being the Point of Beginning; thence South 89°34'59" East along the North right-of-way of said Enterprise Blvd., a distance of 2138.80 feet; thence North 0°11'34" East along said right-of-way, a distance of 55.00 feet; thence South 89°34'59" East along said right-of-way, a distance of 441.24; thence North 00°11'14" East, a distance of 1524.75 feet to the North line of Section 31; thence North 00°34'13" East, a distance of 1333.50 feet to the North line of the South 1/2 of the South 1/2 of said Section 30; thence North 89°30'57" West along the North line of the South 1/2 of the South 1/2 of said Section 30, a distance of 2563.24 feet to the East right-of-way of U.S. Highway #17; thence South 00°52'15" West along said right-of-way, a distance of 1793.74 feet; thence South 00°25'15" West, along said right-of-way, a distance of 586.65 feet; thence South 00°23'47" West along said right-of-way, a distance of 535.91 feet to the Point of Beginning.

Less and Except (Tower Site):

A portion of Section 31, more specifically described as follows:

Commence at the Southwest corner of said Section 31; thence South 89°41'45" East along the South line of said Section 31, a distance of 50.39 feet to a point on the East right-of-way of U.S. Highway #17; thence North 0°24'39" East along said right-of-way, a distance of 126.12 feet; thence South 89°41'45" East, a distance of 197.83 feet to the Point of Beginning; thence continue South 89°41'45" East, a distance of 270.00 feet; thence North 0°18'15" East, a distance of 396.55 feet; thence North 89°41'45" West, a distance of 270.00 feet; thence South 0°18'15" West, a distance of 396.55 feet to the Point of Beginning.

For more information concerning this notice, please contact the Utility at the address below.

Any objection to the said application must be made in writing and filed with the Office of Commission Clerk, Florida Public Service Commission, 2540 Shumard Oak Boulevard, Tallahassee, Florida 32399-0850, no later than thirty (30) days after the last date that the notice was mailed or published, whichever is later. At the same time, a copy of said objection should be mailed to the applicant whose address is set forth below. The objection must state the grounds for the objection with particularity.

North Charlotte Waterworks, Inc.
c/o 4939 Cross Bayou Blvd.
New Port Richey, FL 34652
(727) 848-8292

Publish: March 18, 2016
385810 3293228

The Sun
 23170 Harborview Road
 Port Charlotte, FL 33980

03/16/16

Phone:(941)206-1000 Fax:(941)629-2085 Website: www.sunnewspapers.net
 Email: custserv@sun-herald.com

**NOTICE OF APPLICATION
 APPROVAL FOR AUTHORITY
 TO TRANSFER WATER AND
 WASTEWATER CERTIFICATES
 OF AUTHORIZATION TO AN-
 OTHER REGULATED UTILITY.**

**DATE OF NOTICE
 March 15, 2016**

Notice is hereby given that North Charlotte Waterworks, Inc. has filed an Application for Approval of Transfer of the Water and Waste water Systems of Sun River Utilities, Inc. in Charlotte and DeSoto Counties Florida pursuant to Section 367.071, Florida Statutes, and Rule 24-30.037, Florida Administrative Code.

North Charlotte Waterworks, Inc. is not requesting a change in your existing water or wastewater rates; therefore your current rates will not be affected by this transfer. The Sun River Utilities, Inc. water and wastewater systems provide service to the following described territory in Charlotte and DeSoto Counties, Florida:

**WATER AND WASTEWATER
 LEGAL DESCRIPTION**

Charlotte and DeSoto Counties
Description of Water and
Wastewater Territory

In Township 40 South, Range 23
East, Charlotte County, Florida:

The NE 1/4 of the NW 1/4 of the SW 1/4 of the SW 1/4 of Section 12.

The SE 1/4 of the NW 1/4 of the SW 1/4 of the SW 1/4 of Section 12.

The NW 1/4 of the SW 1/4 of Section 12.

The SW 1/4 of the NW 1/4 of Section 12, lying South of Lee Branch Creek.

The Westerly 30 feet of the SW 1/4 of the SW 1/4 of Section 12.

Less and except:

The East 1/2 of the NE 1/4 of the SW 1/4 of the NW 1/4 of Section 12.

All of Section 11, lying East of Hunter's Creek and lying South of Lee Branch Creek.

The NE 1/4 of the SE 1/4 of Section 11, lying East of Hunter's Creek.

Together with:

The North 1/4 of Section 12, lying East of the Seaboard Coast-line Railroad and North of the Southern Right-of-Way of Turbak Road.

A portion of Section 12, being more specifically described as follows:

Beginning at the Southeast corner of said Section 12, thence West along the South line of said Section 12, a distance of 2577.55 feet; thence North, a distance of 385.34 feet; thence West, a distance of 531.75 feet; thence North, a distance of 897.20 feet; thence West, a distance of 511.21 feet; thence North, a distance of 438.40 feet; thence East a distance of 511.21 feet; thence North, a distance of 178.65 feet; thence East, a distance of 606.14 feet; thence South, a distance of 600 feet more or less; thence East, a distance of 2860 feet more or less to the East line of said Section 12;

Date: 03/16/16	Ad Taker:AFREEMAN	Agate Lines: 712
Ad Date: 03/18/16	Sales Person:200	Depth: 74.958
Class: 3138	Words: 3406	Inserts: 1
Ad ID: 3293228	Lines: 682	Blind Box:

Account: 385810

HOPE ANDERSON
 U.S. WATER SERVICES CORPORATION
 4939 CROSS BAYOU BLVD.
 NEW PORT RICHEY, FL 34652

Description: N. Charlotte Waterworks, Inc. Telephone: (866) 753-8292

Other Charges:	\$0.00	Gross:	\$925.00
Discount:	\$0.00		
Surcharge:	\$0.00	Paid Amount:	- \$925.00
Credits:	\$0.00		
Bill Depth:	74.958	Amount Due:	\$0.00

Publication	Start	Stop	Inserts	Cost
Legal Advertising	03/18/16	03/18/16	1	\$925.00

invoice

Ad Note:
 Submitted by Hope Anderson

Customer Note:
 Legals

Please remit to:

The Sun
 23170 Harborview Road
 Port Charlotte, FL 33980

We Appreciate Your Business!
Thank You!