

315 South Calhoun Street, Suite 600 | Tallahassee, FL 32301 | T 850.224.7000 | F 850.224.8832  
Holland & Knight LLP | www.hklaw.com

D. Bruce May, Jr.  
(850) 425-5607  
bruce.may@hklaw.com

April 12, 2017

*Via E-Mail*

Carlotta Stauffer  
Commission Clerk  
Florida Public Service Commission  
Capital Circle Office Center  
2540 Shumard Oak Boulevard  
Tallahassee, Florida 32399-0850

Re: In re: Application of B & C Water Resources, L.L.C. and D & E Water Resources, L.L.C. for a transfer of majority organizational control; Docket No. 160238-WS

Dear Ms. Stauffer:

Pursuant to Rule 25-30.030, Florida Administrative Code, enclosed for filing on behalf of B & C Water Resources, L.L.C. (“B & C”), and D & E Water Resources, L.L.C. (“D & E”), are Late-filed Composite Exhibits “C,” “D,” and “E” to the Application, consisting of:

1. Late-filed Composite Exhibit “C”:
  - i. Affidavits of Mailing executed by Tara R. Price affirming that notice was provided to all entities appearing on the list provided by the Florida Public Service Commission as required by Rule 24-30.030(5)(a), Florida Administrative Code;
2. Late-filed Composite Exhibit “D”:
  - i. An Affidavit of Mailing executed by David E. Thompson affirming that notice was provided to each customer within B & C’s and D & E’s service areas as required by Rule 25-30.030(5)(b), Florida Administrative Code.

Claudia Stauffer

April 12, 2017

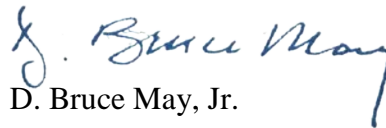
Page 2

3. Late-filed Composite Exhibit "E":

- i. An affidavit of The Daytona Beach News-Journal, serving Volusia County, affirming that the appropriate legal notice was published on March 25, 2017 in a newspaper of general circulation in the territory of D & E.
- ii. An affidavit of the News-Tribune serving Flagler County, affirming that the appropriate legal notice was published on March 29, 2017 in a newspaper of general circulation in the territory of D & E.
- iii. An affidavit of the Union County Times, serving Union County, affirming that the appropriate legal notice was published on March 30, 2017, in a newspaper of general circulation in the territory of B & C.
- iv. An affidavit of The Baker County Press, serving Baker County, affirming that the appropriate legal notice was published on March 30, 2017, in a newspaper of general circulation in the territory of B & C.

Sincerely,

HOLLAND & KNIGHT LLP



D. Bruce May, Jr.

DBM:kjg

Enclosures

cc: Kysha Mapp, Esq.

Emily Knoblauch

Melinda Watts

Jessica Anderson, Esq.

# **Late-filed Composite Exhibit “C”**



**LEGAL NOTICE OF APPLICATION FOR AUTHORITY TO TRANSFER MAJORITY ORGANIZATIONAL  
CONTROL OF A REGULATED UTILITY**

**BEFORE THE FLORIDA PUBLIC SERVICE COMMISSION**

**Docket No. 160238-WS**

**(Section 367.071, Florida Statutes)**

**LEGAL NOTICE**

Notice is hereby given on March 29, 2017, pursuant to Section 367.071, Florida Statutes, of the application for authority to transfer of majority organizational control of D & E Water Resources, L.L.C.. (the "Utility") providing service in the following described territory in Flagler and Volusia Counties, Florida. Please see attached legal description.

The Utility is not requesting any changes to its rates, classifications, charges, rules, and regulations in this application. Any objection to the said application must be made in writing and filed with the Office of Commission Clerk, Florida Public Service Commission, 2540 Shumard Oak Boulevard, Tallahassee, Florida 32399-0850, within thirty (30) days from the date of this notice. At the same time, a copy of said objection should be mailed to the applicant whose address is set forth below. The objection must state the grounds for the objection with particularity.

D & E Water Resources, L.L.C.  
220 Occidental Avenue S.  
Seattle, Washington 98104  
Telephone: 601-718-2604  
Fax: 601-939-7805  
Email: David.Thompson@weyerhaeuser.com

D & E WATER RESOURCES, L.L.C.  
DESCRIPTION OF TERRITORY

(SEE ATTACHED)

D & E WATER RESOURCES, L.L.C.  
DESCRIPTION OF TERRITORY

**SERVING ONLY FLAGLER COUNTY, FLORIDA**

**TOWNSHIP 13 SOUTH, RANGE 30 EAST:** The Southeast corner of Section 10 lying East of SR 304; Section 11, less a portion of Northwest corner; All of Section 12; All of Section 13; All of Section 14; All of Section 15, less the Northeast corner; All of Section 16 lying Southeast of SR 304; The South  $\frac{1}{2}$  of Section 21; All of Section 22; All of Section 23, All of Section 24; All of Section 25; All of Section 26; All of Section 27; All of Section 28; All of Section 32; All of Section 33; All of Section 34; All of Section 35; All of Section 36.

**TOWNSHIP 14 SOUTH, RANGE 29 EAST:** All of Section 12 lying East of SR 11; All of Section 13 lying East of SR 11; All of Section 23 lying East of SR 11; All of Section 24 lying East of SR 11.

**TOWNSHIP 14 SOUTH, RANGE 30 EAST:** All of Section 1; All of Section 2; All of Section 3; All of Section 4; All of Section 5; All of Section 6 lying East of SR 11; All of Section 7 lying East of SR 11; All of Section 8; All of Section 9; All of Section 10; All of Section 11; All of Section 12; All of Section 14; All of Section 15; All of Section 16; All of Section 17; All of Section 18; All of Section 19; All of Section 20; All of Section 21; All of Section 22; The Northwest  $\frac{1}{4}$  and the Northwest  $\frac{1}{4}$  of the Northeast  $\frac{1}{4}$  of Section 23.

**SERVING ONLY VOLUSIA COUNTY, FLORIDA**

**TOWNSHIP 14 SOUTH, RANGE 29 EAST:** All of Section 36 lying East of SR 11.

**TOWNSHIP 14 SOUTH, RANGE 30 EAST:** All of Section 27; All of Section 28; The East  $\frac{1}{8}$  of Section 29; All of Section 31; All of Section 32; All of Section 33; All of Section 34; Section 35: the West  $\frac{1}{2}$  of the Southwest  $\frac{1}{4}$  lying South of SR 40;

**TOWNSHIP 15 SOUTH, RANGE 30 EAST:** All of Section 1; All of Section 2; All of Section 3; All of Section 4 less the Southwest  $\frac{1}{4}$  lying South of SR 40; Section 5: The Northeast  $\frac{1}{4}$  lying North of SR 40; The East  $\frac{1}{2}$  of Section 9; All of Section 10; All of Section 11; All of Section 12, less the Southeast  $\frac{1}{4}$ ; All of Section 13; All of Section 14; All of Section 15, less a portion of the Southwest  $\frac{1}{4}$ .

**TOWNSHIP 15 SOUTH, RANGE 31 EAST:** Section 5: West  $\frac{1}{2}$  of the Northwest  $\frac{1}{4}$  and the Southwest  $\frac{1}{4}$ ; The South  $\frac{1}{2}$  of Section 7; The North  $\frac{1}{2}$  of Northwest  $\frac{1}{4}$  and Southwest  $\frac{1}{4}$  of Northwest  $\frac{1}{4}$  of Section 8; Section 17: The West  $\frac{1}{2}$  of Northwest  $\frac{1}{4}$ , the South  $\frac{1}{2}$  of Southwest  $\frac{1}{4}$ , and Southwest  $\frac{1}{4}$  of the Southeast  $\frac{1}{4}$ ; All of Section 18.

**LIST OF WATER AND WASTEWATER UTILITIES IN FLAGLER COUNTY  
(VALID FOR 60 DAYS)  
03/23/2017 - 05/21/2017**

UTILITY NAME

FLAGLER COUNTY

MANAGER

D & E WATER RESOURCES, L.L.C. (WS905)  
FIVE CONCOURSE PARKWAY, SUITE 1650  
ATLANTA, GA 30328-6262

D. BRUCE MAY, JR.  
(850) 224-7000



**LIST OF WATER AND WASTEWATER UTILITIES IN FLAGLER COUNTY  
(VALID FOR 60 DAYS)  
03/23/2017 - 05/21/2017**

UTILITY NAME

MANAGER

GOVERNMENTAL AGENCIES

CITY CLERK, CITY OF PALM COAST  
160 CYPRESS POINT PARKWAY, SUITE B-106  
PALM COAST, FL 32164-8436

CLERK, BOARD OF COUNTY COMMISSIONERS, FLAGLER COUNTY  
KIM C. HAMMOND JUSTICE CENTER  
1769 EAST MOODY BLVD., BLDG. 1  
BUNNELL, FL 32110-5991

DEP NORTHEAST DISTRICT  
7825 BAYMEADOWS WAY, SUITE 300B  
JACKSONVILLE, FL 32256-7577

MAYOR, CITY OF BUNNELL  
P. O. BOX 756  
BUNNELL, FL 32110-0756

MAYOR, CITY OF FLAGLER BEACH  
P. O. BOX 70  
FLAGLER BEACH, FL 32136-0070

MAYOR, TOWN OF BEVERLY BEACH  
2737 NORTH OCEANSHORE BLVD.  
BEVERLY BEACH, FL 32136-2745

MAYOR, TOWN OF MARINELAND  
9507 OCEAN SHORE BLVD.  
MARINELAND, FL 32086-8610

N.E. FLORIDA REGIONAL PLANNING COUNCIL  
6850 BELFORT OAKS PLACE  
JACKSONVILLE, FL 32216

ST. JOHNS RIVER WTR. MANAGEMENT DISTRICT  
P.O. BOX 1429  
PALATKA, FL 32178-1429

**LIST OF WATER AND WASTEWATER UTILITIES IN FLAGLER COUNTY  
(VALID FOR 60 DAYS)  
03/23/2017 - 05/21/2017**

UTILITY NAME

STATE OFFICIALS

MANAGER

OFFICE OF PUBLIC COUNSEL  
111 WEST MADISON STREET  
SUITE 812  
TALLAHASSEE, FL 32399-1400

OFFICE OF COMMISSION CLERK  
FLORIDA PUBLIC SERVICE COMMISSION  
2540 SHUMARD OAK BOULEVARD  
TALLAHASSEE, FL 32399-0850

**LIST OF WATER AND WASTEWATER UTILITIES IN VOLUSIA COUNTY  
(VALID FOR 60 DAYS)  
03/23/2017 - 05/21/2017**

UTILITY NAME

VOLUSIA COUNTY

MANAGER

D & E WATER RESOURCES, L.L.C. (WS905)  
FIVE CONCOURSE PARKWAY, SUITE 1650  
ATLANTA, GA 30328-6262

D. BRUCE MAY , JR.  
(850) 224-7000

FARMTON WATER RESOURCES LLC (WU859)  
1625 OSTEEN MAYTOWN ROAD  
OSTEEN, FL 32764-9632

BARBARA GOERING  
(312) 644-6720

FARMTON WATER RESOURCES LLC (SU952)  
1625 OSTEEN MAYTOWN ROAD  
OSTEEN, FL 32764-9632

BARBARA GOERING  
(312) 644-6720

NORTH PENINSULA UTILITIES CORPORATION (SU615)  
P. O. BOX 2803  
ORMOND BEACH, FL 32175-2803

ROBERT HILLMAN  
(386) 677-6127

TYMBER CREEK UTILITIES, INCORPORATED (WS246)  
1951 WEST GRANADA BLVD.  
ORMOND BEACH, FL 32174-6740

J. STANLEY SHIRAH  
(386) 672-9815

**LIST OF WATER AND WASTEWATER UTILITIES IN VOLUSIA COUNTY  
(VALID FOR 60 DAYS)  
03/23/2017 - 05/21/2017**

UTILITY NAME

MANAGER

GOVERNMENTAL AGENCIES

COUNTY MANAGER/CLERK, VOLUSIA COUNTY  
123 WEST INDIANA AVENUE  
DELAND, FL 32720-4612

DEP CENTRAL DISTRICT  
3319 MAGUIRE BLVD., SUITE 232  
ORLANDO, FL 32803-3767

EAST CENTRAL FLORIDA PLANNING COUNCIL  
309 CRANES ROOST BOULEVARD, SUITE 2000  
ALTAMONTE SPRINGS, FL 32701

MAYOR, CITY OF DAYTONA BEACH  
P. O. BOX 2451  
DAYTONA BEACH, FL 32115-2451

MAYOR, CITY OF DAYTONA BEACH SHORES  
2990 SOUTH ATLANTIC AVENUE  
DAYTONA BEACH SHORES, FL 32118-6002

MAYOR, CITY OF DELAND  
% CITY HALL  
120 SOUTH FLORIDA AVENUE  
DELAND, FL 32720-5422

MAYOR, CITY OF DELTONA  
DELTONA MUNICIPAL COMPLEX  
2345 PROVIDENCE BLVD.  
DELTONA, FL 32725-1806

MAYOR, CITY OF EDGEWATER  
P. O. BOX 100  
EDGEWATER, FL 32132-0100

MAYOR, CITY OF HOLLY HILL  
1065 RIDGEWOOD AVENUE  
HOLLY HILL, FL 32117-2898

MAYOR, CITY OF LAKE HELEN  
P. O. BOX 39  
LAKE HELEN, FL 32744-0039

MAYOR, CITY OF NEW SMYRNA BEACH  
210 SAMS AVENUE  
NEW SMYRNA BEACH, FL 32168-7040

**LIST OF WATER AND WASTEWATER UTILITIES IN VOLUSIA COUNTY  
(VALID FOR 60 DAYS)  
03/23/2017 - 05/21/2017**

UTILITY NAME

GOVERNMENTAL AGENCIES

MANAGER

MAYOR, CITY OF OAK HILL  
234 SOUTH U.S. HIGHWAY 1  
OAK HILL, FL 32759-9647

MAYOR, CITY OF ORMOND BEACH  
P. O. BOX 277  
ORMOND BEACH, FL 32175-0277

MAYOR, CITY OF PORT ORANGE  
1000 CITY CENTER CIRCLE  
PORT ORANGE, FL 32129-4144

MAYOR, CITY OF SOUTH DAYTONA  
P. O. BOX 214960  
SOUTH DAYTONA, FL 32121-4960

MAYOR, TOWN OF ORANGE CITY  
205 EAST GRAVES AVENUE  
ORANGE CITY, FL 32763-5213

MAYOR, TOWN OF PIERSON  
106 NORTH CENTER STREET  
PIERSON, FL 32180-2219

MAYOR, TOWN OF PONCE INLET  
4300 SOUTH ATLANTIC AVENUE  
PONCE INLET, FL 32127-6904

ST. JOHNS RIVER UTILITY, INC.  
P.O. BOX 77  
ASTOR, FL 32102

ST. JOHNS RIVER WTR MANAGEMENT DISTRICT  
P.O. BOX 1429  
PALATKA, FL 32178-1429

**LIST OF WATER AND WASTEWATER UTILITIES IN VOLUSIA COUNTY  
(VALID FOR 60 DAYS)  
03/23/2017 - 05/21/2017**

UTILITY NAME

STATE OFFICIALS

MANAGER

OFFICE OF PUBLIC COUNSEL  
111 WEST MADISON STREET  
SUITE 812  
TALLAHASSEE, FL 32399-1400

OFFICE OF COMMISSION CLERK  
FLORIDA PUBLIC SERVICE COMMISSION  
2540 SHUMARD OAK BOULEVARD  
TALLAHASSEE, FL 32399-0850



**LEGAL NOTICE OF APPLICATION FOR AUTHORITY TO TRANSFER MAJORITY ORGANIZATIONAL  
CONTROL OF A REGULATED UTILITY**

**BEFORE THE FLORIDA PUBLIC SERVICE COMMISSION**

**Docket No. 160238-WS**

**(Section 367.071, Florida Statutes)**

**LEGAL NOTICE**

Notice is hereby given on March 29, 2017, pursuant to Section 367.071, Florida Statutes, of the application for authority to transfer of majority organizational control of B & C Water Resources, L.L.C.. (the "Utility") providing service in the following described territory in Baker and Union Counties, Florida. Please see attached legal description.

The Utility is not requesting any changes to its rates, classifications, charges, rules, and regulations in this application. Any objection to the said application must be made in writing and filed with the Office of Commission Clerk, Florida Public Service Commission, 2540 Shumard Oak Boulevard, Tallahassee, Florida 32399-0850, within thirty (30) days from the date of this notice. At the same time, a copy of said objection should be mailed to the applicant whose address is set forth below. The objection must state the grounds for the objection with particularity.

B & C Water Resources, L.L.C.  
220 Occidental Avenue S.  
Seattle, Washington 98104  
Telephone: 601-718-2604  
Fax: 601-939-7805  
Email: David.Thompson@weyerhaeuser.com



B & C WATER RESOURCES, L.L.C.  
DESCRIPTION OF TERRITORY

(SEE ATTACHED)

**B & C WATER RESOURCES, L.L.C. SERVICE TERRITORY**

**SERVING ONLY BAKER COUNTY, FLORIDA**

**TOWNSHIP 3, SOUTH RANGE 19, EAST:** All of Section 23, lying South of U.S. Highway 90; All of Section 24, lying South of U.S. Highway 90; All of Section 25; All of Section 26, lying South of U.S. Highway 90; All of Section 27, lying South of U.S. Highway 90; All of Section 28, lying South of U.S. Highway 90; All of Section 34; All of Section 35; All of Section 36

**TOWNSHIP 3, SOUTH RANGE 20, EAST:** All of Section 11; All of Section 13; All of Section 15; All of Section 16; All of Section 17, Lying South of U.S. Highway 90; All of Section 18, lying South of U.S. Highway 90; All of Section 20; All of Section 21; All of Section 22; All of Section 23; All of Section 25, lying West of County Road 229; All of Section 26; All of Section 27; All of Section 29; All of Section 30; All of Section 31; All of Section 33; All of Section 35

**TOWNSHIP 3, SOUTH RANGE 21, EAST:** All of Section 29; All of Section 30; All of Section 31; All of Section 32

**TOWNSHIP 4, SOUTH RANGE 19, EAST:** All of Section 1; All of Section 2; All of Section 3; All of Section 4; All of Section 9; All of Section 10; All of Section 11; All of Section 12; All of Section 13; All of Section 14; All of Section 15; All of Section 16

**TOWNSHIP 4, SOUTH RANGE 20, EAST:** All of Section 6; All of Section 7; All of Section 12; All of Section 13; All of Section 14; All of Section 15; All of Section 16; All of Section 18

**TOWNSHIP 4, SOUTH RANGE 21, EAST:** All of Section 4; All of Section 5; All of Section 6; All of Section 7; All of Section 8; All of Section 9; All of Section 10, lying East of County Road 121; All of Section 11, lying East of County Road 121; All of Section 12; All of Section 13; All of Section 14; All of Section 15; All of Section 16; All of Section 17; All of Section 18

**TOWNSHIP 4, SOUTH RANGE 22, EAST:** All of Section 7; All of Section 18

**SERVING ONLY UNION COUNTY, FLORIDA**

**TOWNSHIP 4, SOUTH RANGE 19, EAST:** All of Section 21; All of Section 22; All of Section 23; All of Section 24; All of Section 25; All of Section 26; All of Section 27; All of Section 28; The east ½ of Section 32; All of Section 33; All of Section 34; All of Section 35; All of Section 36

**TOWNSHIP 4, SOUTH RANGE 20, EAST:** All of Section 19; All of Section 20; All of Section 21; All of Section 22; All of Section 23; All of Section 24; All of Section 25; All of Section 26; All of Section 27; All of Section 28; All of Section 29; All of Section 30; All of Section 31; All of Section 32; All of Section 33; All of Section 34; All of Section 35; All of Section 36

**TOWNSHIP 4, SOUTH RANGE 21, EAST:** All of Section 19; All of Section 20; All of Section 21; All of Section 22; All of Section 23; All of Section 24; All of Section 25; Section 26: The northeast ¼, the North ½ of the Southeast ¼ and the southwest ¼ of the northwest ¼; Section 27: The North ½, the northwest ¼ of the southeast ¼ and the Northeast ¼ of the southwest ¼; The North ½ of Section 28; All of Section 29; All of Section 30; All of Section 31; Section 32: the West ½; All of Section 36

**TOWNSHIP 4, SOUTH RANGE 22, EAST:** All of Section 19; All of Section 30

**TOWNSHIP 5, SOUTH RANGE 18, EAST:** All of Section 12; All of Section 13; All of Section 14; All of Section 15; All of Section 22; All of Section 23; All of Section 24; All of Section 25; All of Section 26; All of Section 27; All of Section 34; All of Section 35, lying North of County Road 238; All of Section 36, lying North of County Road 238

**TOWNSHIP 5, SOUTH RANGE 19, EAST:** All of Section 1; All of Section 2; All of Section 3; All of Section 4; All of Section 5; All of Section 7; All of Section 8; All of Section 9; All of Section 10; All of Section 11; All of Section 12; All of Section 13; All of Section 14; All of Section 15; All of Section 16; All of Section 17; All of Section 18; All of Section 19; All of Section 20; All of Section 21; All of Section 22; All of Section 23; All of Section 24; All of Section 25, lying North of County Road 100; All of Section 27; All of Section 28; All of Section 29; All of Section 30; All of Section 31, lying North of County Road 238; All of Section 32, lying North of County Road 238; All of Section 33; All of Section 34; All of Section 35

**TOWNSHIP 5, SOUTH RANGE 20, EAST:** All of Section 1, lying South of County Road 16; All of Section 2; All of Section 3; All of Section 4; All of Section 5; All of Section 6; All of Section 7; All of

**SERVING ONLY UNION COUNTY, FLORIDA (continued)**

Section 8; All of Section 9; All of Section 10; All of Section 11; All of Section 12; All of Section 13; All of Section 14; All of Section 15; All of Section 16; All of Section 17; All of Section 18; All of Section 19; All of Section 20; All of Section 21, lying North of County Road 121; All of Section 22, lying North of County Road 121; All of Section 23, lying North of County Road 121; All of Section 28; The Southeast 1/4 of the Northwest 1/4 of Section 29 lying South of County Road 238 and the North 1/2 of the Northwest 1/4 of section 29; The North 1/2 of Section 30; The Southeast 1/4 and the East 1/2 of the southwest 1/4 of Section 32; All of Section 33; All of Section 34; All of Section 35

**TOWNSHIP 5, SOUTH RANGE 21, EAST:** All of Section 6; All of Section 7; The west 1/4 and the northwest 1/4 of southeast 1/4 of Section 8; All of Section 17, lying South of County Road 121 and State Highway 16; Section 18: The South 1/2 of the southeast 1/4 lying East of County Road 229 and the East 2/3 of the Northeast 1/4 of the southeast 1/4; All of Section 19, lying North of County Road 229; All of Section 20, lying North of County Road 229; All of Section 29; All of Section 30

**TOWNSHIP 6, SOUTH RANGE 20, EAST:** All of Section 2, lying North of County Road 100; All of Section 3; All of Section 4; All of Section 5; All of Section 6; All of Section 8; All of Section 9; All of Section 10; All of Section 16; All of Section 18

**LIST OF WATER AND WASTEWATER UTILITIES IN BAKER COUNTY  
(VALID FOR 60 DAYS)  
03/23/2017 - 05/21/2017**

UTILITY NAME

BAKER COUNTY

MANAGER

B & C WATER RESOURCES, L.L.C. (WU889)  
FIVE CONCOURSE PARKWAY, SUITE 1650  
ATLANTA, GA 30328-6262

EDWIN D. BARGER , JR.  
(770) 829-6320

**LIST OF WATER AND WASTEWATER UTILITIES IN BAKER COUNTY  
(VALID FOR 60 DAYS)  
03/23/2017 - 05/21/2017**

UTILITY NAME

MANAGER

GOVERNMENTAL AGENCIES

CLERK, BOARD OF COUNTY COMMISSIONERS, BAKER COUNTY  
339 EAST MACCLENNY AVENUE  
MACCLENNY, FL 32063-2231

DEP NORTHEAST DISTRICT  
7825 BAYMEADOWS WAY, ST. 200B  
JACKSONVILLE, FL 32256-7577

MAYOR, CITY OF GLEN SAINT MARY  
P. O. BOX 519  
GLEN SAINT MARY, FL 32040-0519

MAYOR, CITY OF MACCLENNY  
118 EAST MACCLENNY AVENUE  
MACCLENNY, FL 32063-2120

N.E. FLORIDA REGIONAL PLANNING COUNCIL  
9143 PHILLIPS HIGHWAY, SUITE 3  
JACKSONVILLE, FL 32256  
N.E. FLORIDA REGIONAL PLANNING COUNCIL  
6850 BELFORT OAKS PLACE  
JACKSONVILLE, FL 32216

ST. JOHNS RIVER WTR MANAGEMENT DISTRICT  
P.O. BOX 1429  
PALATKA, FL 32178-1429

SUWANNEE RIVER WTR MANAGEMENT DISTRICT  
9225 COUNTY ROAD 49  
LIVE OAK, FL 32060

**LIST OF WATER AND WASTEWATER UTILITIES IN BAKER COUNTY  
(VALID FOR 60 DAYS)  
03/23/2017 - 05/21/2017**

UTILITY NAME

STATE OFFICIALS

MANAGER

OFFICE OF PUBLIC COUNSEL  
111 WEST MADISON STREET  
SUITE 812  
TALLAHASSEE, FL 32399-1400

OFFICE OF COMMISSION CLERK  
FLORIDA PUBLIC SERVICE COMMISSION  
2540 SHUMARD OAK BOULEVARD  
TALLAHASSEE, FL 32399-0850

**LIST OF WATER AND WASTEWATER UTILITIES IN UNION COUNTY  
(VALID FOR 60 DAYS)  
03/23/2017 - 05/21/2017**

UTILITY NAME

UNION COUNTY

MANAGER

B & C WATER RESOURCES, L.L.C. (WU889)  
FIVE CONCOURSE PARKWAY, SUITE 1650  
ATLANTA, GA 30328-6262

EDWIN D. BARGER , JR.  
(770) 829-6320

**LIST OF WATER AND WASTEWATER UTILITIES IN UNION COUNTY  
(VALID FOR 60 DAYS)  
03/23/2017 - 05/21/2017**

UTILITY NAME

MANAGER

GOVERNMENTAL AGENCIES

CLERK, BOARD OF COUNTY COMMISSIONERS, UNION COUNTY  
UNION COUNTY COURTHOUSE  
15 N.E. 1ST STREET  
LAKE BUTLER, FL 32054-1701

DEP NORTHEAST DISTRICT  
7825 BAYMEADOWS WAY, SUITE 200B  
JACKSONVILLE, FL 32256-7577

MAYOR, CITY OF RAIFORD  
P. O. BOX 428  
RAIFORD, FL 32083-0428

MAYOR, TOWN OF WORTHINGTON SPRINGS  
P. O. BOX 150  
WORTHINGTON SPRINGS, FL 32697-0016

MAYOR/CITY MANAGER, CITY OF LAKE BUTLER  
200 S.W. 1ST STREET  
LAKE BUTLER, FL 32054-2016

N CENTRAL FL REGIONAL PLANNING COUNCIL  
2009 N.W. 67 PLACE, SUITE A  
GAINESVILLE, FL 32653-1603

SUWANNEE RIVER WTR MANAGEMENT DISTRICT  
9225 COUNTY ROAD 49  
LIVE OAK, FL 32060



**LIST OF WATER AND WASTEWATER UTILITIES IN UNION COUNTY  
(VALID FOR 60 DAYS)  
03/23/2017 - 05/21/2017**

UTILITY NAME

STATE OFFICIALS

MANAGER

OFFICE OF PUBLIC COUNSEL  
111 WEST MADISON STREET  
SUITE 812  
TALLAHASSEE, FL 32399-1400

OFFICE OF COMMISSION CLERK  
FLORIDA PUBLIC SERVICE COMMISSION  
2540 SHUMARD OAK BOULEVARD  
TALLAHASSEE, FL 32399-0850

# **Late-filed Composite Exhibit “D”**

**BEFORE THE FLORIDA PUBLIC SERVICE COMMISSION**

In re: Application of B & C Water Resources,  
L.L.C. and D & E Water Resources, L.L.C.  
Holding Company, Inc. for a transfer of  
majority organizational control

Docket No. 160238-WS

Filed:

**AFFIDAVIT OF MAILING**

STATE OF ARKANSAS

COUNTY OF ~~GARLAND~~ Hot Spring

BEFORE ME, the undersigned authority, authorized to administer oaths and take acknowledgments, personally appeared David E. Thompson who, after being duly sworn on oath, deposes and says that he is Minerals Manager, Weyerhaeuser Company and on March 27, 2017, he did send by United States Mail a copy of the actual Commission-approved notices of the Application to each existing customer within the service areas of B & C Water Resources, L.L.C. and D & E Water Resources, L.L.C in accordance with Section 367.045(1)(a), Florida Statutes, and Rule 25-30.030(6), Florida Administrative Code.

FURTHER AFFIANT SAYETH NAUGHT.

David E. Thompson

SWORN TO and subscribed before me this 28<sup>th</sup> day of March, 2017, by David E. Thompson, who did take an oath.

AVA NELL JACKSON, Notary Public  
Hot Spring County, Arkansas  
Commission Number 12366859  
My Commission Expires 07/17/2018

Ava Nell Jackson  
Notary Public  
Ava Nell Jackson

Personally Known   
Produced Identification \_\_\_\_\_  
Form of Identification \_\_\_\_\_

Print Name  
My Commission Expires: 07/17/2018

**LEGAL NOTICE OF APPLICATION FOR AUTHORITY TO TRANSFER MAJORITY ORGANIZATIONAL  
CONTROL OF A REGULATED UTILITY**

**BEFORE THE FLORIDA PUBLIC SERVICE COMMISSION**

**Docket No. 160238-WS**

**(Section 367.071, Florida Statutes)**

**LEGAL NOTICE**

Notice is hereby given on March 27, 2017, pursuant to Section 367.071, Florida Statutes, of the application for authority to transfer of majority organizational control of D & E Water Resources, L.L.C.. (the "Utility") providing service in the following described territory in Flagler and Volusia Counties, Florida. Please see attached legal description.

The Utility is not requesting any changes to its rates, classifications, charges, rules, and regulations in this application. Any objection to the said application must be made in writing and filed with the Office of Commission Clerk, Florida Public Service Commission, 2540 Shumard Oak Boulevard, Tallahassee, Florida 32399-0850, within thirty (30) days from the date of this notice. At the same time, a copy of said objection should be mailed to the applicant whose address is set forth below. The objection must state the grounds for the objection with particularity.

D & E Water Resources, L.L.C.  
220 Occidental Avenue S.  
Seattle, Washington 98104  
Telephone: 601-718-2604  
Fax: 601-939-7805  
Email: David.Thompson@weyerhaeuser.com

D & E WATER RESOURCES, L.L.C.  
DESCRIPTION OF TERRITORY

(SEE ATTACHED)

D & E WATER RESOURCES, L.L.C.  
DESCRIPTION OF TERRITORY

**SERVING ONLY FLAGLER COUNTY, FLORIDA**

**TOWNSHIP 13 SOUTH, RANGE 30 EAST:** The Southeast corner of Section 10 lying East of SR 304; Section 11, less a portion of Northwest corner; All of Section 12; All of Section 13; All of Section 14; All of Section 15, less the Northeast corner; All of Section 16 lying Southeast of SR 304; The South  $\frac{1}{2}$  of Section 21; All of Section 22; All of Section 23, All of Section 24; All of Section 25; All of Section 26; All of Section 27; All of Section 28; All of Section 32; All of Section 33; All of Section 34; All of Section 35; All of Section 36.

**TOWNSHIP 14 SOUTH, RANGE 29 EAST:** All of Section 12 lying East of SR 11; All of Section 13 lying East of SR 11; All of Section 23 lying East of SR 11; All of Section 24 lying East of SR 11.

**TOWNSHIP 14 SOUTH, RANGE 30 EAST:** All of Section 1; All of Section 2; All of Section 3; All of Section 4; All of Section 5; All of Section 6 lying East of SR 11; All of Section 7 lying East of SR 11; All of Section 8; All of Section 9; All of Section 10; All of Section 11; All of Section 12; All of Section 14; All of Section 15; All of Section 16; All of Section 17; All of Section 18; All of Section 19; All of Section 20; All of Section 21; All of Section 22; The Northwest  $\frac{1}{4}$  and the Northwest  $\frac{1}{4}$  of the Northeast  $\frac{1}{4}$  of Section 23.

**SERVING ONLY VOLUSIA COUNTY, FLORIDA**

**TOWNSHIP 14 SOUTH, RANGE 29 EAST:** All of Section 36 lying East of SR 11.

**TOWNSHIP 14 SOUTH, RANGE 30 EAST:** All of Section 27; All of Section 28; The East  $\frac{1}{8}$  of Section 29; All of Section 31; All of Section 32; All of Section 33; All of Section 34; Section 35: the West  $\frac{1}{2}$  of the Southwest  $\frac{1}{4}$  lying South of SR 40;

**TOWNSHIP 15 SOUTH, RANGE 30 EAST:** All of Section 1; All of Section 2; All of Section 3; All of Section 4 less the Southwest  $\frac{1}{4}$  lying South of SR 40; Section 5: The Northeast  $\frac{1}{4}$  lying North of SR 40; The East  $\frac{1}{2}$  of Section 9; All of Section 10; All of Section 11; All of Section 12, less the Southeast  $\frac{1}{4}$ ; All of Section 13; All of Section 14; All of Section 15, less a portion of the Southwest  $\frac{1}{4}$ .

**TOWNSHIP 15 SOUTH, RANGE 31 EAST:** Section 5: West  $\frac{1}{2}$  of the Northwest  $\frac{1}{4}$  and the Southwest  $\frac{1}{4}$ ; The South  $\frac{1}{2}$  of Section 7; The North  $\frac{1}{2}$  of Northwest  $\frac{1}{4}$  and Southwest  $\frac{1}{4}$  of Northwest  $\frac{1}{4}$  of Section 8; Section 17: The West  $\frac{1}{2}$  of Northwest  $\frac{1}{4}$ , the South  $\frac{1}{2}$  of Southwest  $\frac{1}{4}$ , and Southwest  $\frac{1}{4}$  of the Southeast  $\frac{1}{4}$ ; All of Section 18.

**LEGAL NOTICE OF APPLICATION FOR AUTHORITY TO TRANSFER MAJORITY ORGANIZATIONAL  
CONTROL OF A REGULATED UTILITY**

**BEFORE THE FLORIDA PUBLIC SERVICE COMMISSION**

**Docket No. 160238-WS**

**(Section 367.071, Florida Statutes)**

**LEGAL NOTICE**

Notice is hereby given on March 27, 2017, pursuant to Section 367.071, Florida Statutes, of the application for authority to transfer of majority organizational control of B & C Water Resources, L.L.C.. (the "Utility") providing service in the following described territory in Baker and Union Counties, Florida. Please see attached legal description.

The Utility is not requesting any changes to its rates, classifications, charges, rules, and regulations in this application. Any objection to the said application must be made in writing and filed with the Office of Commission Clerk, Florida Public Service Commission, 2540 Shumard Oak Boulevard, Tallahassee, Florida 32399-0850, within thirty (30) days from the date of this notice. At the same time, a copy of said objection should be mailed to the applicant whose address is set forth below. The objection must state the grounds for the objection with particularity.

B & C Water Resources, L.L.C.  
220 Occidental Avenue S.  
Seattle, Washington 98104  
Telephone: 601-718-2604  
Fax: 601-939-7805  
Email: David.Thompson@weyerhaeuser.com

**B & C WATER RESOURCES, L.L.C.  
DESCRIPTION OF TERRITORY**

**(SEE ATTACHED)**



**B & C WATER RESOURCES, L.L.C. SERVICE TERRITORY**

**SERVING ONLY BAKER COUNTY, FLORIDA**

**TOWNSHIP 3, SOUTH RANGE 19, EAST:** All of Section 23, lying South of U.S. Highway 90; All of Section 24, lying South of U.S. Highway 90; All of Section 25; All of Section 26, lying South of U.S. Highway 90; All of Section 27, lying South of U.S. Highway 90; All of Section 28, lying South of U.S. Highway 90; All of Section 34; All of Section 35; All of Section 36

**TOWNSHIP 3, SOUTH RANGE 20, EAST:** All of Section 11; All of Section 13; All of Section 15; All of Section 16; All of Section 17, Lying South of U.S. Highway 90; All of Section 18, lying South of U.S. Highway 90; All of Section 20; All of Section 21; All of Section 22; All of Section 23; All of Section 25, lying West of County Road 229; All of Section 26; All of Section 27; All of Section 29; All of Section 30; All of Section 31; All of Section 33; All of Section 35

**TOWNSHIP 3, SOUTH RANGE 21, EAST:** All of Section 29; All of Section 30; All of Section 31; All of Section 32

**TOWNSHIP 4, SOUTH RANGE 19, EAST:** All of Section 1; All of Section 2; All of Section 3; All of Section 4; All of Section 9; All of Section 10; All of Section 11; All of Section 12; All of Section 13; All of Section 14; All of Section 15; All of Section 16

**TOWNSHIP 4, SOUTH RANGE 20, EAST:** All of Section 6; All of Section 7; All of Section 12; All of Section 13; All of Section 14; All of Section 15; All of Section 16; All of Section 18

**TOWNSHIP 4, SOUTH RANGE 21, EAST:** All of Section 4; All of Section 5; All of Section 6; All of Section 7; All of Section 8; All of Section 9; All of Section 10, lying East of County Road 121; All of Section 11, lying East of County Road 121; All of Section 12; All of Section 13; All of Section 14; All of Section 15; All of Section 16; All of Section 17; All of Section 18

**TOWNSHIP 4, SOUTH RANGE 22, EAST:** All of Section 7; All of Section 18

**SERVING ONLY UNION COUNTY, FLORIDA**

**TOWNSHIP 4, SOUTH RANGE 19, EAST:** All of Section 21; All of Section 22; All of Section 23; All of Section 24; All of Section 25; All of Section 26; All of Section 27; All of Section 28; The east ½ of Section 32; All of Section 33; All of Section 34; All of Section 35; All of Section 36

**TOWNSHIP 4, SOUTH RANGE 20, EAST:** All of Section 19; All of Section 20; All of Section 21; All of Section 22; All of Section 23; All of Section 24; All of Section 25; All of Section 26; All of Section 27; All of Section 28; All of Section 29; All of Section 30; All of Section 31; All of Section 32; All of Section 33; All of Section 34; All of Section 35; All of Section 36

**TOWNSHIP 4, SOUTH RANGE 21, EAST:** All of Section 19; All of Section 20; All of Section 21; All of Section 22; All of Section 23; All of Section 24; All of Section 25; Section 26: The northeast 1/4, the North 1/2 of the Southeast 1/4 and the southwest 1/4 of the northwest 1/4; Section 27: The North 1/2, the northwest 1/4 of the southeast 1/4 and the Northeast 1/4 of the southwest 1/4; The North 1/2 of Section 28; All of Section 29; All of Section 30; All of Section 31; Section 32: the West 1/2; All of Section 36

**TOWNSHIP 4, SOUTH RANGE 22, EAST:** All of Section 19; All of Section 30

**TOWNSHIP 5, SOUTH RANGE 18, EAST:** All of Section 12; All of Section 13; All of Section 14; All of Section 15; All of Section 22; All of Section 23; All of Section 24; All of Section 25; All of Section 26; All of Section 27; All of Section 34; All of Section 35, lying North of County Road 238; All of Section 36, lying North of County Road 238

**TOWNSHIP 5, SOUTH RANGE 19, EAST:** All of Section 1; All of Section 2; All of Section 3; All of Section 4; All of Section 5; All of Section 7; All of Section 8; All of Section 9; All of Section 10; All of Section 11; All of Section 12; All of Section 13; All of Section 14; All of Section 15; All of Section 16; All of Section 17; All of Section 18; All of Section 19; All of Section 20; All of Section 21; All of Section 22; All of Section 23; All of Section 24; All of Section 25, lying North of County Road 100; All of Section 27; All of Section 28; All of Section 29; All of Section 30; All of Section 31, lying North of County Road 238; All of Section 32, lying North of County Road 238; All of Section 33; All of Section 34; All of Section 35

**TOWNSHIP 5, SOUTH RANGE 20, EAST:** All of Section 1, lying South of County Road 16; All of Section 2; All of Section 3; All of Section 4; All of Section 5; All of Section 6; All of Section 7; All of

**SERVING ONLY UNION COUNTY, FLORIDA (continued)**

Section 8; All of Section 9; All of Section 10; All of Section 11; All of Section 12; All of Section 13; All of Section 14; All of Section 15; All of Section 16; All of Section 17; All of Section 18; All of Section 19; All of Section 20; All of Section 21, lying North of County Road 121; All of Section 22, lying North of County Road 121; All of Section 23, lying North of County Road 121; All of Section 28; The Southeast 1/4 of the Northwest 1/4 of Section 29 lying South of County Road 238 and the North 1/2 of the Northwest 1/4 of section 29; The North 1/2 of Section 30; The Southeast 1/4 and the East 1/2 of the southwest 1/4 of Section 32; All of Section 33; All of Section 34; All of Section 35

**TOWNSHIP 5, SOUTH RANGE 21, EAST:** All of Section 6; All of Section 7; The west 1/4 and the northwest 1/4 of southeast 1/4 of Section 8; All of Section 17, lying South of County Road 121 and State Highway 16; Section 18: The South 1/2 of the southeast 1/4 lying East of County Road 229 and the East 2/3 of the Northeast 1/4 of the southeast 1/4; All of Section 19, lying North of County Road 229; All of Section 20, lying North of County Road 229; All of Section 29; All of Section 30

**TOWNSHIP 6, SOUTH RANGE 20, EAST:** All of Section 2, lying North of County Road 100; All of Section 3; All of Section 4; All of Section 5; All of Section 6; All of Section 8; All of Section 9; All of Section 10; All of Section 16; All of Section 18

# **Late-filed Composite Exhibit “E”**

THE NEWS-JOURNAL

Published Daily and Sunday
Daytona Beach, Volusia County, Florida

State of Florida,
County of Volusia

Before the undersigned authority personally appeared

Jennifer Lynch

who, on oath says that she is .....

LEGAL COORDINATOR

of The News-Journal, a daily and Sunday newspaper,
published at Daytona Beach in Volusia County, Florida; the
attached copy of advertisement, being a
.....

PUBLIC NOTICE

L 2240487

in the Court,
was published in said newspaper in the issues.....

MARCH 25, 2017

Affiant further says that The News-Journal is a newspaper
published at Daytona Beach, in said Volusia County, Florida,
and that the said newspaper has heretofore been continuously
published in said Volusia County, Florida, each day and
Sunday and has been entered as second-class mail matter at
the post office in Daytona Beach, in said Volusia County,
Florida, for a period of one year next preceding the first
publication of the attached copy of advertisement; and affiant
further says that he has neither paid nor promised any person,
firm or corporation any discount, rebate, commission or
refund for the purpose of securing this advertisement for
publication in the said newspaper

Handwritten signature of Jennifer Lynch

Sworn to and subscribed before me

This 27TH of MARCH

A.D. 2017

Handwritten signature of Deborah L. Keesee

LEGAL NOTICE OF APPLICATION FOR
AUTHORITY TO TRANSFER MAJORITY
ORGANIZATIONAL CONTROL OF A
REGULATED UTILITY
BEFORE THE FLORIDA PUBLIC
SERVICE COMMISSION
Docket No. 160238-WS
(Section 367.071, Florida Statutes)
LEGAL NOTICE

Notice is hereby given on March 25
(Daytona Beach News Journal) and
March 29, 2017 (Flagler News Tribune),
pursuant to Section 367.071, Florida
Statutes, of the application for authority
to transfer of majority organizational
control of D & E Water Resources, L.L.C.
(the "Utility") providing service in the
following described territory in Flagler
and Volusia Counties, Florida. Please
see attached legal description.

The Utility is not requesting any changes
to its rates, classifications, charges,
rules, and regulations in this application.
Any objection to the said application
must be made in writing and filed with
the Office of Commission Clerk, Florida
Public Service Commission, 2540
Shumard Oak Boulevard, Tallahassee,
Florida 32399-0850, within thirty (30)
days from the date of this notice. At
the same time, a copy of said objection
should be mailed to the applicant whose
address is set forth below. The objection
must state the grounds for the objection
with particularity.

D & E Water Resources, L.L.C.
220 Occidental Avenue S.
Seattle, Washington 98104
Telephone: 601-718-2604
Fax: 601-939-7805
Email:

David.Thompson@weyerhaeuser.com
D & E WATER RESOURCES, L.L.C.

DESCRIPTION OF TERRITORY
SERVING ONLY FLAGLER COUNTY,
FLORIDA

TOWNSHIP 13 SOUTH, RANGE 30

EAST: The Southeast corner of Section
10 lying East of SR 304; Section 11, less a
portion of Northwest corner; All of
Section 12; All of Section 13; All of
Section 14; All of Section 15, less the
Northeast corner; All of Section 16 lying
Southeast of SR 304; The South 1/2 of
Section 21; All of Section 22; All of
Section 23; All of Section 24; All of
Section 25; All of Section 26; All of
Section 27; All of Section 28; All of
Section 32; All of Section 33; All of
Section 34; All of Section 35; All of
Section 36.

TOWNSHIP 14 SOUTH, RANGE 29

EAST: All of Section 12 lying East of SR
11; All of Section 13 lying East of SR 11;
All of Section 23 lying East of SR 11; All
of Section 24 lying East of SR 11.

TOWNSHIP 14 SOUTH, RANGE 30

EAST: All of Section 1; All of Section 2;
All of Section 3; All of Section 4; All of
Section 5; All of Section 6 lying East of
SR 11; All of Section 7 lying East of SR 11;
All of Section 8; All of Section 9; All of
Section 10; All of Section 11; All of
Section 12; All of Section 14; All of
Section 15; All of Section 16; All of
Section 17; All of Section 18; All of
Section 19; All of Section 20; All of
Section 21; All of Section 22; The
Northwest 1/4 and the Northwest 1/4 of
the Northeast 1/4 of Section 23.

SERVING ONLY VOLUSIA COUNTY,
FLORIDA

TOWNSHIP 14 SOUTH, RANGE 29

EAST: All of Section 36 lying East of SR
11.

TOWNSHIP 14 SOUTH, RANGE 30

EAST: All of Section 27; All of Section 28;
The East 1/8 of Section 29; All of Section
31; All of Section 32; All of Section 33; All
of Section 34; Section 35; the West 1/2
of the Southwest 1/4 lying South of SR
40;


TOWNSHIP 15 SOUTH, RANGE 30

EAST: All of Section 1; All of Section 2;
All of Section 3; All of Section 4 less the
Southwest 1/4 lying South of SR 40;
Section 5; The Northeast 1/4 lying North
of SR 40; The East 1/2 of Section 9; All of
Section 10; All of Section 11; All of
Section 12, less the Southeast 1/4; All of
Section 13; All of Section 14; All of
Section 15, less a portion of the
Southwest 1/4.

TOWNSHIP 15 SOUTH, RANGE 31 EAST:

Section 5; West 1/2 of the Northwest 1/4
and the Southwest 1/4; The South 1/2 of
Section 7; The North 1/2 of Northwest
1/4 and Southwest 1/4 of Northwest 1/4
of Section 8; Section 17; The West 1/2 of
Northwest 1/4, the South 1/2 of
Southwest 1/4, and Southwest 1/4 of the
Southeast 1/4; All of Section 18.

L2240487, March 25, 2017 It
NT2240487, March 29, 2017 It



**Flagler/Palm Coast  
NEWS-TRIBUNE**

Published Each Wednesday and Saturday  
Flagler County, Florida

**State of Florida,  
County of Flagler**

Before the undersigned authority personally appeared

**Jennifer Lynch**

who, on oath says that she is .....

**LEGAL COORDINATOR**

of The Flagler/Palm Coast NEWS-TRIBUNE, a twice weekly newspaper, published in Flagler County, Florida; that the attached copy of advertisement, being a .....

**PUBLIC NOTICE**

**NT 2240487**

in the Court,  
was published in said newspaper in the issues.....

**MARCH 29, 2017**

Affiant further says that The Flagler/Palm Coast News-Tribune is a newspaper published in said Flagler County, Florida, and that the said newspaper has heretofore been continuously published in said Flagler County, Florida, each Wednesday and Saturday and has been entered as second-class mail matter at the post office in Flagler Beach, in said Flagler County, Florida, for a period of one year next preceding the first publication of the attached copy of advertisement; and affiant further says that he has neither paid nor promised any person, firm or corporation any discount, rebate, commission or refund for the purpose of securing this advertisement for publication in the said newspaper

*Jennifer Lynch*


Sworn to and subscribed before me

This 29<sup>TH</sup> of MARCH

A.D. 2017

*Deborah L Keese*

49D

 **DEBORAH L KEESEE**  
MY COMMISSION #FF028489  
EXPIRES July 15, 2017  
(407) 386-0153 FloridaNotaryService.com

**LEGAL NOTICE OF APPLICATION FOR  
AUTHORITY TO TRANSFER MAJORITY  
ORGANIZATIONAL CONTROL OF A  
REGULATED UTILITY  
BEFORE THE FLORIDA PUBLIC  
SERVICE COMMISSION  
Docket No. 160238-WS  
(Section 367.071, Florida Statutes)**

**LEGAL NOTICE**  
Notice is hereby given on March 25 (Daytona Beach News Journal) and March 29, 2017 (Flagler News Tribune), pursuant to Section 367.071, Florida Statutes, of the application for authority to transfer of majority organizational control of D & E Water Resources, L.L.C. (the "Utility") providing service in the following described territory in Flagler and Volusia Counties, Florida. Please see attached legal description.

The Utility is not requesting any changes to its rates, classifications, charges, rules, and regulations in this application. Any objection to the said application must be made in writing and filed with the Office of Commission Clerk, Florida Public Service Commission, 2540 Shumard Oak Boulevard, Tallahassee, Florida 32399-0850, within thirty (30) days from the date of this notice. At the same time, a copy of said objection should be mailed to the applicant whose address is set forth below. The objection must state the grounds for the objection with particularity.

D & E Water Resources, L.L.C.  
220 Occidental Avenue S.  
Seattle, Washington 98104  
Telephone: 601-718-2604  
Fax: 601-939-7805  
Email:

David.Thompson@weyerhaeuser.com  
**D & E WATER RESOURCES, L.L.C.**  
**DESCRIPTION OF TERRITORY  
SERVING ONLY FLAGLER COUNTY,  
FLORIDA**

**TOWNSHIP 13 SOUTH, RANGE 30**

**EAST:** The Southeast corner of Section 10 lying East of SR 304; Section 11, less a portion of Northwest corner; All of Section 12; All of Section 13; All of Section 14; All of Section 15, less the Northeast corner; All of Section 16 lying Southeast of SR 304; The South 1/2 of Section 21; All of Section 22; All of Section 23. All of Section 24; All of Section 25; All of Section 26; All of Section 27; All of Section 28; All of Section 32; All of Section 33; All of Section 34; All of Section 35; All of Section 36.

**TOWNSHIP 14 SOUTH, RANGE 29**

**EAST:** All of Section 12 lying East of SR 11; All of Section 13 lying East of SR 11; All of Section 23 lying East of SR 11; All of Section 24 lying East of SR 11.

**TOWNSHIP 14 SOUTH, RANGE 30**

**EAST:** All of Section 1; All of Section 2; All of Section 3; All of Section 4; All of Section 5; All of Section 6 lying East of SR 11; All of Section 7 lying East of SR 11; All of Section 8; All of Section 9; All of Section 10; All of Section 11; All of Section 12; All of Section 14; All of Section 15; All of Section 16; All of Section 17; All of Section 18; All of Section 19; All of Section 20; All of Section 21; All of Section 22; The Northwest 1/4 and the Northwest 1/4 of the Northeast 1/4 of Section 23.

**SERVING ONLY VOLUSIA COUNTY,  
FLORIDA**

**TOWNSHIP 14 SOUTH, RANGE 29**

**EAST:** All of Section 36 lying East of SR 11.

**TOWNSHIP 14 SOUTH, RANGE 30**

**EAST:** All of Section 27; All of Section 28; The East 1/8 of Section 29; All of Section 31; All of Section 32; All of Section 33; All of Section 34; Section 35; the West 1/2 of the Southwest 1/4 lying South of SR 40;

**TOWNSHIP 15 SOUTH, RANGE 30**

**EAST:** All of Section 1; All of Section 2.

All of Section 3; All of Section 4 less the Southwest 1/4 lying South of SR 40; Section 5: The Northeast 1/4 lying North of SR 40; The East 1/2 of Section 9; All of Section 10; All of Section 11; All of Section 12, less the Southeast 1/4; All of Section 13; All of Section 14; All of Section 15, less a portion of the Southwest 1/4.

**TOWNSHIP 15 SOUTH, RANGE 31 EAST:**

Section 5; West 1/2 of the Northwest 1/4 and the Southwest 1/4; The South 1/2 of Section 7; The North 1/2 of Northwest 1/4 and Southwest 1/4 of Northwest 1/4 of Section 8; Section 17; The West 1/2 of Northwest 1/4, the South 1/2 of Southwest 1/4, and Southwest 1/4 of the Southeast 1/4; All of Section 18.

L2240487, March 25, 2017 It  
NT2240487, March 29, 2017 It

THE BAKER COUNTY PRESS  
Published Weekly, Macclenny, Baker County, Florida

AFFIDAVIT OF PUBLICATION

STATE OF FLORIDA  
COUNTY OF BAKER:

LEGAL NOTICE OF APPLICATION FOR  
AUTHORITY TO TRANSFER MAJORITY  
ORGANIZATIONAL CONTROL OF A  
REGULATED UTILITY

BEFORE THE FLORIDA PUBLIC SERVICE  
COMMISSION

Docket No. 160238-WS

(Section 367.071, Florida Statutes)

LEGAL NOTICE

Notice is hereby given on March 30, 2017, pursuant to Section 367.071, Florida Statutes, of the application for authority to transfer of majority organizational control of B & C Water Resources, L.L.C., (the "Utility") providing service in the following described territory in Baker and Union Counties, Florida. Please see attached legal description.

The Utility is not requesting any changes to its rates, classifications, charges, rules, and regulations in this application. Any objection to the said application must be made in writing and filed with the Office of Commission Clerk, Florida Public Service Commission, 2540 Shumard Oak Boulevard, Tallahassee, Florida 32399-0850, within thirty (30) days from the date of this notice. At the same time, a copy of said objection should be mailed to the applicant whose address is set forth below. The objection must state the grounds for the objection with particularity.

B & C Water Resources, L.L.C.  
220 Occidental Avenue S.  
Seattle, Washington 98104  
Telephone: 601-718-2604  
Fax: 601-939-7805  
Email: David.Thompson@weyorauser.com

B & C WATER RESOURCES, L.L.C.  
DESCRIPTION OF TERRITORY

B & C WATER RESOURCES, L.L.C.  
SERVICE TERRITORY

SERVING ONLY BAKER COUNTY, FLORIDA

TOWNSHIP 3, SOUTH RANGE 19, EAST: All of Section 23, lying South of U.S. Highway 90; All of Section 24, lying South of U.S. Highway 90; All of Section 25; All of Section 26, lying South of U.S. Highway 90; All of Section 27, lying South of U.S. Highway 90; All of Section 28, lying South of U.S. Highway 90; All of Section 34; All of Section 35; All of Section 36

TOWNSHIP 3, SOUTH RANGE 20, EAST: All of Section 11; All of Section 13; All of Section 15; All of Section 16; All of Section 17, lying South of U.S. Highway 90; All of Section 18, lying South of U.S. Highway 90; All of Section 20; All of Section 21; All of Section 22; All of Section 23; All of Section 25, lying West of County Road 229; All of Section 26; All of Section 27; All of Section 29; All of Section 30; All of Section 31; All of Section 33; All of Section 35

Before me the undersigned authority personally appeared Kaitlin FitzPatrick, who on oath says that he/she is an employee of *The Baker County Press*, a weekly newspaper published at Macclenny in Baker County, Florida; that the attached copy of the advertisement, being a Application for Authority in the matter of B & C Water Resources, L.L.C. in the \_\_\_\_\_ Court, was published in said newspaper in the issues of March 30, 2017.

Affiant further says that said *The Baker County Press* is a newspaper published at Macclenny, in said Baker County, Florida, and that the said newspaper has heretofore been continuously published in said Baker County, Florida, each week and has been entered as second-class mail matter at the post office in Macclenny, in said Baker County, Florida, for a period of one year next preceding the first publication of the attached copy of advertisement; and affiant further says that he/she has neither paid nor promised any person, firm or corporation any discount, rebate, commission or refund for the purpose of securing this advertisement for publication in the said newspaper.

Kaitlin FitzPatrick  
(Signature of Affiant)

Sworn and subscribed before me this 30th day of March, 20 17.

Karin G. Thomas  
(Signature of Notary Public)

Karin G. Thomas

(Name of notary typed, printed or stamped)

Personally Known  or Produced Identification \_\_\_\_\_



**LEGAL NOTICE OF APPLICATION FOR  
AUTHORITY TO TRANSFER MAJORITY  
ORGANIZATIONAL CONTROL OF A  
REGULATED UTILITY**

**BEFORE THE FLORIDA PUBLIC SERVICE  
COMMISSION**

Docket No. 160238-WS

(Section 367.071, Florida Statutes)

**LEGAL NOTICE**

Notice is hereby given on March 30, 2017, pursuant to Section 367.071, Florida Statutes, of the application for authority to transfer of majority organizational control of B & C Water Resources, L.L.C. (the "Utility") providing service in the following described territory in Baker and Union Counties, Florida. Please see attached legal description.

The Utility is not requesting any changes to its rates, classifications, charges, rules, and regulations in this application. Any objection to the said application must be made in writing and filed with the Office of Commission Clerk, Florida Public Service Commission, 2540 Shumard Oak Boulevard, Tallahassee, Florida 32309-0850, within thirty (30) days from the date of this notice. At the same time, a copy of said objection should be mailed to the applicant whose address is set forth below. The objection must state the grounds for the objection with particularity.

B & C Water Resources, L.L.C.  
220 Occidental Avenue S.  
Seattle, Washington 98104  
Telephone: 601-718-2604  
Fax: 601-939-7805  
Email: David.Thompson@weyerhaeuser.com

**B & C WATER RESOURCES, L.L.C.  
DESCRIPTION OF TERRITORY**

**B & C WATER RESOURCES, L.L.C.  
SERVICE TERRITORY**

**SERVING ONLY BAKER COUNTY, FLORIDA**

TOWNSHIP 3, SOUTH RANGE 19, EAST: All of Section 23, lying South of U.S. Highway 90; All of Section 24, lying South of U.S. Highway 90; All of Section 25; All of Section 26, lying South of U.S. Highway 90; All of Section 27, lying South of U.S. Highway 90; All of Section 28, lying South of U.S. Highway 90; All of Section 34; All of Section 35; All of Section 36

TOWNSHIP 3, SOUTH RANGE 20, EAST: All of Section 11; All of Section 13; All of Section 15; All of Section 16; All of Section 17, lying South of U.S. Highway 90; All of Section 18, lying South of U.S. Highway 90; All of Section 20; All of Section 21; All of Section 22; All of Section 23; All of Section 25, lying West of County Road 229; All of Section 26; All of Section 27; All of Section 29; All of Section 30; All of Section 31; All of Section 33; All of Section 35

TOWNSHIP 3, SOUTH RANGE 21, EAST: All of Section 29; All of Section 30; All of Section 31; All of Section 32

TOWNSHIP 4, SOUTH RANGE 19, EAST: All of Section 1; All of Section 2; All of Section 3; All of Section 4; All of Section 9; All of Section 10; All of Section 11; All of Section 12; All of Section 13; All of Section 14; All of Section 15; All of Section 16

TOWNSHIP 4, SOUTH RANGE 20, EAST: All of Section 6; All of Section 7; All of Section 12; All of Section 13; All of Section 14; All of Section 15; All of Section 16; All of Section 18  
TOWNSHIP 4, SOUTH RANGE 21, EAST: All of Section 4; All of Section 5; All of Section 6; All of Section 7; All of Section 8; All of Section 9; All of Section 10, lying East of County Road 121; All of Section 11, lying East of County Road 121; All of Section 12; All of Section 13; All of Section 14; All of Section 15; All of Section 16; All of Section 17; All of Section 18  
TOWNSHIP 4, SOUTH RANGE 22, EAST: All of Section 7; All of Section 18

**SERVING ONLY Union County, Florida**

TOWNSHIP 4, SOUTH RANGE 19, EAST: All of Section 21; All of Section 22; All of Section 23; All of Section 24; All of Section 25; All of Section 26; All of Section 27; All of Section 28; The east 1/2 of Section 32; All of Section 33; All of Section 34; All of Section 35; All of Section 36  
TOWNSHIP 4, SOUTH RANGE 20, EAST: All of Section 19; All of Section 20; All of Section 21; All of Section 22; All of Section 23; All of Section 24; All of Section 25; All of Section 26; All of Section 27; All of Section 28; All of Section 29; All of Section 30; All of Section 31; All of Section 32; All of Section 33; All of Section 34; All of Section 35; All of Section 36  
TOWNSHIP 4, SOUTH RANGE 21, EAST: All of Section 19; All of Section 20; All of Section 21; All of Section 22; All of Section 23; All of Section 24; All of Section 25; Section 26: The northeast 1/4, the North 1/2 of the Southeast 1/4 and the southwest 1/4 of the northwest 1/4; Section 27: The North 1/2, the northwest 1/4 of the southeast 1/4 and the Northeast 1/4 of the southwest 1/4; The North 1/2 of Section 28; All of Section 29; All of Section 30; All of Section 31; Section 32: the West 1/2; All of Section 36  
TOWNSHIP 4, SOUTH RANGE 22, EAST: All of Section 19; All of Section 30  
TOWNSHIP 5, SOUTH RANGE 18, EAST: All of Section 12; All of Section 13; All of Section 14; All of Section 15; All of Section 22; All of Section 23; All of Section 24; All of Section 25; All of Section 26; All of Section 27; All of Section 34; All of Section 35, lying North of County Road 238; All of Section 36, lying North of County Road 238  
TOWNSHIP 5, SOUTH RANGE 19, EAST: All of Section 1; All of Section 2; All of Section 3; All of Section 4; All of Section 5; All of Section 7; All of Section 8; All of Section 9; All of Section 10; All of Section 11; All of Section 12; All of Section 13; All of Section 14; All of Section 15; All of Section 16; All of Section 17; All of Section 18; All of Section 19; All of Section 20; All of Section 21; All of Section 22; All of Section 23; All of Section 24; All of Section 25, lying North of County Road 100; All of Section 27; All of Section 28; All of Section 29; All of Section 30; All of Section 31, lying North of County Road 238; All of Section 32, lying North of County Road 238; All of Section 33; All of Section 34; All of Section 35



TOWNSHIP 5, SOUTH RANGE 20, EAST: All of Section 1, lying South of County Road 16; All of Section 2; All of Section 3; All of Section 4; All of Section 5; All of Section 6; All of Section 7; All of Section 8; All of Section 9; All of Section 10; All of Section 11; All of Section 12; All of Section 13; All of Section 14; All of Section 15; All of Section 16; All of Section 17; All of Section 18; All of Section 19. All of Section 20; All of Section 21, lying North of County Road 121; All of Section 22, lying North of County Road 121; All of Section 23, lying North of County Road 121; All of Section 28; The Southeast 1/4 of the Northwest 1/4 of Section 29 lying South of County Road 238 and the North 1/2 of the Northwest 1/4 of section 29; The North 1/2 of Section 30; The Southeast 1/4 and the East 1/2 of the southwest 1/4 of Section 32; All of Section 33; All of Section 34; All of Section 35


TOWNSHIP 5, SOUTH RANGE 21, EAST: All of Section 6; All of Section 7; The west 1/4 and the northwest 1/4 of southeast 1/4 of Section 8; All of Section 17, lying South of County Road 121 and State Highway 16; Section 18: The South 1/2 of the southeast 1/4 lying East of County Road 229 and the East 2/3 of the Northeast 1/4 of the southeast 1/4; All of Section 19, lying North of County Road 229; All of Section 20, lying North of County Road 229; All of Section 29; All of Section 30

TOWNSHIP 6, SOUTH RANGE 20, EAST: All of Section 2, lying North of County Road 100; All of Section 3; All of Section 4; All of Section 5; All of Section 6; All of Section 8; All of Section 9; All of Section 10; All of Section 16; All of Section 18.

*UNION COUNTY TIMES*  
Published Weekly  
Lake Butler, Union County, Florida

Before the undersigned authority personally appeared, Jennifer Starnes, personally known to me, who on oath says that she is the publisher's assistant of the *Union County Times*, a weekly newspaper published in Starke, Bradford County, Florida that the attached copy of that: **HOLLAND & KNIGHT LLP, Legal Notice Of Application For Authority To Transfer Majority Organizational Control Of A Regulated Utility- Docket No. 160238-WS** said newspaper in the issue(s) of: **03/30/2017-UCT**

Affidavit further says that the said *Union County Times* is a newspaper published in Starke, Bradford County, Florida, and that the said newspaper has heretofore been continuously published in said Bradford County, Florida, each week and has been entered as second-class mail matter at the post office in Lake Butler, Union County, Florida for a period of one year next preceding the first publication of the attached copy of advertisement. Affiant further says that she has never paid nor promised any person, firm, or corporation any discount, rebate, commission, or refund for the purpose of securing this advertisement for publication of said newspaper.

  
Jennifer Starnes, Publisher's Assistant

STATE OF FLORIDA  
COUNTY OF BRADFORD

The foregoing instrument was acknowledged before me this  
31<sup>st</sup> Day of March, 2017

By: Jennifer Starnes,

Who is  personally known to me or who has produced  
\_\_\_\_\_ as identification who did (did not) take an oath.

  
Notary Public – HEATHER WHEELER

STATE OF FLORIDA  
My Commission expires: **July 17, 2018**

SEAL



**LEGAL NOTICE OF APPLICATION  
FOR AUTHORITY TO TRANSFER  
MAJORITY ORGANIZATIONAL  
CONTROL OF A REGULATED  
UTILITY BEFORE THE FLORIDA  
PUBLIC SERVICE COMMISSION**

Docket No. 160238-WS  
(Section 367.071, Florida Statutes)  
LEGAL NOTICE

Notice is hereby given on March 30, 2017, pursuant to Section 367.071, Florida Statutes, of the application for authority to transfer of majority organizational control of B & C Water Resources, L.L.C. (the "Utility") providing service in the following described territory in Baker and Union Counties, Florida. Please see attached legal description.

The Utility is not requesting any changes to its rates, classifications, charges, rules, and regulations in this application. Any objection to the said application must be made in writing and filed with the Office of Commission Clerk, Florida Public Service Commission, 2540 Shumard Oak Boulevard, Tallahassee, Florida 32399-0850, within thirty (30) days from the date of this notice. At the same time, a copy of said objection should be mailed to the applicant whose address is set forth below. The objection must state the grounds for the objection with particularity. B & C Water Resources, L.L.C.  
220 Occidental Avenue S.  
Seattle, Washington 98104  
Telephone: 601-718-2604  
Fax: 601-939-7805  
Email: David.Thompson@weyerhaeuser.com

B & C Water resources, I.I. service territory  
SERVING ONLY BAKER COUNTY, FLORIDA

TOWNSHIP 3, SOUTH RANGE 19, EAST: All of Section 23, lying South of U.S. Highway 90; All of Section 24, lying South of U.S. Highway 90; All of Section 25; All of Section 26, lying South of U.S. Highway 90; All of Section 27, lying South of U.S. Highway 90; All of Section 28, lying South of U.S. Highway 90; All of Section 34; All of Section 35; All of Section 36  
TOWNSHIP 3, SOUTH RANGE 20, EAST: All of Section 11; All of Section 13; All of Section 15; All of Section 16; All of Section 17, lying South of U.S. Highway 90; All of Section 18, lying

Section 17, lying South of U.S. Highway 90; All of Section 18, lying South of U.S. Highway 90; All of Section 20; All of Section 21; All of Section 22; All of Section 23; All of Section 25, lying West of County Road 229; All of Section 26; All of Section 27; All of Section 29; All of Section 30; All of Section 31; All of Section 33; All of Section 35

TOWNSHIP 3, SOUTH RANGE 21, EAST: All of Section 29; All of Section 30; All of Section 31; All of Section 32  
TOWNSHIP 4, SOUTH RANGE 19, EAST: All of Section 1; All of Section 2; All of Section 3; All of Section 4; All of Section 9; All of Section 10; All of Section 11; All of Section 12; All of Section 13; All of Section 14; All of Section 15; All of Section 16

TOWNSHIP 4, SOUTH RANGE 20, EAST: All of Section 6; All of Section 7; All of Section 12; All of Section 13; All of Section 14; All of Section 15; All of Section 16; All of Section 18

TOWNSHIP 4, SOUTH RANGE 21, EAST: All of Section 4; All of Section 5; All of Section 6; All of Section 7; All of Section 8; All of Section 9; All of Section 10, lying East of County Road 121; All of Section 11, lying East of County Road 121; All of Section 12; All of Section 13; All of Section 14; All of Section 15; All of Section 16; All of Section 17; All of Section 18

TOWNSHIP 4, SOUTH RANGE 22, EAST: All of Section 7; All of Section 18

SERVING ONLY Union County, Florida

TOWNSHIP 4, SOUTH RANGE 19, EAST: All of Section 21; All of Section 22; All of Section 23; All of Section 24; All of Section 25; All of Section 26; All of Section 27; All of Section 28; The east 1/2 of Section 32; All of Section 33; All of Section 34; All of Section 35; All of Section 36

TOWNSHIP 4, SOUTH RANGE 20, EAST: All of Section 19; All of Section 20; All of Section 21; All of Section 22; All of Section 23; All of Section 24; All of Section 25; All of Section 26; All of Section 27;

All of Section 28; All of Section 29; All of Section 30; All of Section 31; All of Section 32; All of Section 33; All of Section 34; All of Section 35; All of Section 36

TOWNSHIP 4, SOUTH RANGE 21, EAST: All of Section 19; All of Section 20; All of Section 21; All of Section 22; All of Section 23; All of Section 24; All of Section 25; Section 26: The northeast 1/4, the North 1/2 of the Southeast 1/4 and the southwest 1/4 of the northwest 1/4; Section 27: The North 1/2, the northwest 1/4 of the southeast 1/4 and the Northeast 1/4 of the southwest 1/4; The North 1/2 of Section 28; All of Section 29; All of Section 30; All of Section 31; Section 32: the West 1/2; All of Section 36

TOWNSHIP 4, SOUTH RANGE 22, EAST: All of Section 19; All of Section 30

TOWNSHIP 5, SOUTH RANGE 18, EAST: All of Section 12; All of Section 13; All of Section 14; All of Section 15; All of Section 22; All of Section 23; All of Section 24; All of Section 25; All of Section 26;

All of Section 27; All of Section 34; All of Section 35, lying North of County Road 238; All of Section 36, lying North of County Road 238

TOWNSHIP 5, SOUTH RANGE 19, EAST: All of Section 1; All of Section 2; All of Section 3; All of Section 4; All of Section 5; All of Section 7; All of

Section 8; All of Section 9; All of Section 10; All of Section 11; All of Section 12; All of Section 13; All of Section 14; All of Section 15; All of Section 16; All of Section 17; All of Section 18; All of Section 19; All of Section 20; All of Section 21; All of Section 22; All of Section 23; All of Section 24; All of Section 25; All of Section 26; All of Section 27; All of Section 28; All of Section 29; All of Section 30; All of Section 31; All of Section 32; All of Section 33; All of Section 34; All of Section 35; All of Section 36

18; All of Section 19; All of Section 20; All of Section 21; All of Section 22; All of Section 23; All of Section 24; All of Section 25, lying North of County Road 100; All of Section 27; All of Section 28; All of Section 29; All of Section 30; All of Section 31, lying North of County Road 238; All of Section 32, lying North of County Road 238; All of Section 33; All of Section 34; All of Section 35

TOWNSHIP 5, SOUTH RANGE 20, EAST: All of Section 1, lying South of County Road 16; All of Section 2; All of Section 3; All of Section 4; All of Section 5; All of Section 6; All of Section 7; Section 8; All of Section 9; All of Section 10; All of Section 11; All of Section 12; All of Section 13; All of Section 14; All of Section 15; All of Section 16; All of Section 17; All of Section 18; All of Section 19; All of Section 20; All of Section 21, lying North of County Road 121; All of Section 22, lying North of County Road 121; All of Section 23, lying North of County Road 121; All of Section 28; The Southeast 1/4 of the Northwest 1/4 of Section 29 lying South of County Road 238 and the North 1/2 of the Northwest 1/4 of section 29; The North 1/2 of Section 30; The Southeast 1/4 and the East 1/2 of the southwest 1/4 of Section 32; All of Section 33; All of Section 34; All of Section 35

TOWNSHIP 5, SOUTH RANGE 21, EAST: All of Section 6; All of Section 7; The west 1/4 and the northwest 1/4 of southeast 1/4 of Section 8; All of Section 17, lying South of County Road 121 and State Highway 16; Section 18: The South 1/2 of the southeast 1/4 lying East of County Road 229 and the East 2/3 of the Northeast 1/4 of the southeast 1/4; All of Section 19, lying North of County Road 229; All of Section 20, lying North of County Road 229; All of Section 29; All of Section 30

TOWNSHIP 6, SOUTH RANGE 20, EAST: All of Section 2, lying North of County Road 100; All of Section 3; All of Section 4; All of Section 5; All of Section 6; All of Section 8; All of Section 9; All of Section 10; All of Section 16; All of Section 18

3/30 1tchg-UCT