

Dean, Mead, Egerton, Bloodworth, Capouano & Bozarth, P.A.
420 South Orange Avenue, Suite 700
P.O. Box 2346 (ZIP 32802-2346)
Orlando, FL 32801

(407) 841-1200
(407) 423-1831 Fax
www.deanmead.com

Attorneys and Counselors at Law
Orlando
Fort Pierce
Tallahassee
Tampa
Viera/Melbourne

MARTIN FRIEDMAN
407-310-2077
mfriedman@deanmead.com

July 3, 2019
VIA E-FILING

Adam Teitzman, Commission Clerk
Office of Commission Clerk
Florida Public Service Commission
2540 Shumard Oak Blvd.
Tallahassee, FL 32399-0850

RE: Re: Docket No. 20190031-WS - Application for increase in water rates in Highlands
County, by Placid Lakes Utilities, Inc.
Our Matter No.: 070336

Dear Mr. Teitzman:

On behalf of Placid Lakes Utilities, Inc. ("Utility") the following are the responses to
Staff's First Data Request dated June 21, 2019.

1. Please refer to the consent order No. 18-1360 and modification (Additions of Hydrogen Peroxide as a preoxidant and sodium hypochlorite as a disinfectant to improve water quality and decrease disinfection by-products) and provide the following information:

- a. When was the modification completed?

RESPONSE: The hydrogen peroxide project was accepted by the Florida DEP on April 17th, 2019. However, the Utility had to hook up the pumps and tweak everything, so it was almost May 1st before it was operational.

- a. When was the modification placed in service?

RESPONSE: Approximately May 1, 2019.

- b. If the modification has not been placed in service, please explain why.

RESPONSE: Not applicable; hydrogen peroxide project is in service.

2. Please provide the disinfection by-products (HAA5s and TTHMs) testing results for the last four quarters, including the 2019 first quarter.

RESPONSE: See attached copies of HAA5s & TTHMs testing laboratory reports for samples taken 3/29/18, 8/16/18, 11/15/18 and 2/20/19.

3. Please refer to MFR, Volume I, Schedule F-1.

- a. Explain why the amount of unaccounted for water is negative for July 2018.

RESPONSE: Schedule F-1, Columns 4 & 5, contain estimates and computations of water losses resulting from the auto flush program, the valves & blow-offs exercise program, the hydrant exercise program, customer leak adjustments, and major water line breaks. Since there are no water meters measuring these type of water losses, the estimates and computations can be very rough. Obviously, the negative result in Column 5 is because of over estimates in Column 4.

- b. Provide the date, an explanation, and the amount of water lost due to any unusual occurrence such as a fire or line break during 2018.

RESPONSE: There were water line breaks in March (350k), July (600k), August (200k), & September (800k). Water lines had to be moved or extended in February (1500k) and May (1500k). Also tank maintenance occurred in April (450k). See included detailed spreadsheet which supports Schedule F-1. Column H of that spreadsheet covers these items. Note that the vast majority of Column 5, Unaccounted For Water, in Schedule F-1 comes from Column H of the detailed spreadsheet (5,567k vs. 5,400k). Other water loss causes are also covered in this detailed spreadsheet. Column E, auto flush program. Column F, valves & blow-offs exercise program. Column G, fire hydrant exercise program. Column I, customer leak adjustments. Following this spreadsheet are copies of workpapers supporting the information contained therein.

- c. What was the cause for the high percentage of unaccounted water (column 6) recorded for the month of August 2018?

RESPONSE: The response to why the high percentage of unaccounted water in August is the same response as to question a above. Schedule F-1, Columns 4 & 5 contain estimates and computations of water losses. The estimates and computations can be very rough. One possible explanation is that the estimates of water loss from both the July and August water line breaks were first over estimated (July), then under estimated (August).

- d. How are the total gallons of water used for the utility's auto flushing program measured and/or calculated?

RESPONSE: There are not any meters on the 20 auto flush valves. Thus, the water loss is computed as described at the bottom of Column E of the detailed spreadsheet supporting Schedule F-1. The computation is as follows: The 20 2 inch valves discharge approximately 470 GPM. They run for 20 minutes every 28 days. This results in 2,444k GPY ($470 \times 20 \times 20 \times 13$). This is entered into Column E as 204k gallons each month.

- e. How are the total gallons of water used for valves, blow-offs, and hydrants measured and recorded and/or calculated?

RESPONSE: There are not any meters on the blow-off valves or hydrants. Thus, the water loss is computed as described at the bottom of Columns F & G of the detailed spreadsheet supporting Schedule F-1. The computations are as follows: The 162 2 inch blow-off valves discharge approximately 470 GPM. They run for 15 minutes 4 times per year. This results in 4,568k GPY ($470 \times 15 \times 162 \times 4$). This is entered into Column F as 381k gallons each month. The 44 6 inch hydrants discharge approximately 4,042 GPM. They run for 5 minutes twice per year. This results in 1,778k GPY ($4042 \times 5 \times 44 \times 2$). This is entered into Column G as 148k gallons each month.

- f. Define “customer leak adjustments.”

RESPONSE: Customer adjustments occur when they have a significant water leak on their property. Their water bill becomes very high. In order to promote customer goodwill, and expedite the collection of some water revenue, downward adjustments are made to their water bills.

- g. Explain how the customer leak adjustments were made and calculated.

RESPONSE: The customer leak adjustments are entered into Column I of the detailed spreadsheet supporting Schedule F-1. The computation is made as follows: The dollar amount of the monthly leak adjustment is taken from account 461.1 of the general ledger. This dollar amount is then converted to gallons using the 0 – 10,000 gallonage charge per 1,000 gallons from the Utility' established rate schedule.

- h. Explain how the customer leak adjustments were measured and included as “other uses.”

RESPONSE: The customer leak adjustments, calculated in gallons in question g above, are entered into Column I of the detailed spreadsheet supporting Schedule F-1. Column I (leak adjustments), along with Column E (auto flush), Column F (blow-off valves), and Column G (hydrants) are combined and entered into Column L, Total. This total is then transferred into Column 4 (Other Uses) of Schedule F-1.

4. Please refer to MFR Volume I, schedule E-2, page 1 of 2.

- a. The Utility made an adjustment of \$16,485 to its test year revenues to account for adjustments to customer bills upon complaints. Please explain the adjustment of \$16,485 in greater detail by providing a schedule of the adjusted bills that displays the total gallons, adjusted gallons, the reason for the adjustment, and the dollar amount of the adjustment for each adjusted bill.

RESPONSE: See attached report for account #461.1. Twelve of the debits (one each month) (totaling \$8,907) to this account are the leak and other complaint adjustments to customer bills. Following this #461.1 report, are reports from the utility's billing system which back-up the monthly leak adjustment journal entries. You are also referred to MFR, Volume III, Schedule VII – Part B for a list of adjustments to individual customer bills.

The other two debits (June & December) represent the reclassification of miscellaneous service revenue (\$7,817) from this account to account #471. The MSR are included in the monthly posting of the revenue invoice to account #461.1. The Utility has chosen to make the necessary reclassification journal entry once every six months, to coincide with the filing of its Regulatory Assessment Fee Return (RAF).

The remaining 239 difference is rounding in the calculations of revenue in Column 5, Schedule E-2.

5. Please refer to MFR, Volume I, Schedule F-3.

- a. The current SWFWMD water use permit No. 4980.010 issued on 09/06/2019 with an expiration date of 09/06/2022 allows 405,600 average gallons per day with a peak of 474,800 gallons per day. Please explain why the values of 401,100 and 469,400 were used instead.

RESPONSE: Schedule F-3 used the Plant Capacity (permitted by SWFWMD) gallons per day as previously reported in the 2012 rate case MFR. This was in error. Schedule F-3 should be adjusted to report the new amounts of 405,600 GPD and 474,800 GPD. The higher 405,600 GPD should also be reported on Schedule F-5, Line 12. The resulting Used & Useful Percentage on Line 19 is still 100%.

6. Please refer to MFR, Volume I, Schedule F-5.

- a. How were the gallons per day of excessive unaccounted for water (line 16) calculated based on the analysis on Schedule F-1?

RESPONSE: The 1,525 GPD of excess unaccounted for water on Line 16, Schedule F-5 is calculated as follows: The 5,567,000 gallons of unaccounted for

water from Column 5, Schedule F-1 is divided the the 365 days in 2018. This results in 1,525 GPD.

7. For the current water treatment plant meter that is currently being used to measure the total amount of water pumped per day, please provide the following:

- a. The date of installation.

RESPONSE: Installation would have been in late 2003. Meter was purchased in 2003 (no exact date).

- b. The results of the most current accuracy or calibration meter test.

RESPONSE: Meter test has never been calculated. The water line into the meter is a 14 inch transit line. No company, including FRWA, can test it for accuracy.

8. Please refer to MFR Volume III, page 264.

- a. Please provide a copy of all bids that were obtained for each proforma project.

RESPONSE:

Meter Replacement Program – Bids are unnecessary. This is a long-term (began in 2003) project to replace old water meters with newer, more accurate meters. The plan has been to replace approximately 6 meters per month. Meters are purchased on a regular, as needed, basis from long time vendor, Sunstate Meter & Supply, Inc. Labor to install the new meters is performed by Utility employees.

Hydrogen Peroxide Project – No bids were required for the hydrogen peroxide project. A plan to correct water quality issues was designed by Florida Rural Water Association (FRWA), which was the installation of a hydrogen peroxide treatment system. The Utility purchased the parts needed for the system. The system build out was performed mostly by Utility employees, although some outside contractors were used for specialized labor (electrical, etc.). The project was approved by Florida DEP on 4/17/19, and placed in service May 1, 2019.

Control System Project – Only one bid was obtained, due to the emergency nature of the problem being resolved. This bid from Data Flow Systems (DFS), is included in MFR Volume III, beginning at page 269. The water treatment plant (WTP) system was failing for unknown reasons. The ability to identify and correct the issues with the current automation controller cannot be identified by the Utility's current vendor. DFS was the only company that could respond in a timely manner. They proposed a two part solution (interim & final). They were able to provide an interim solution to provide basic and reliable functionality to the WTP. They completed installation of the needed control panel around May 1, 2019. This will keep the water plant operational for the near future.

Variable Flow Pumps Project – Only one company responded to the Utility's request for quotes on installing variable flow pump into the water system. Hudson Pump & Equipment quote is included in MFR Volume III, at page 276.

a.i. Explain which bid was selected and why.

RESPONSE: No bids obtained for Meter Replacement Project or Hydrogen Peroxide Project. Bid for Control Panel Project selected based on the company's ability to respond timely in an emergency situation. The one bid received for the Variable Flow Pumps Projects is still pending the Utility's decision on timing of the project.

a.ii. If bids were not obtained for a project, please explain why.

RESPONSE: The reasons as to why bids were not obtained for two projects are detailed in the above response (8 a.).

b. Please provide a copy of any proforma related invoices for costs that have already been incurred.

RESPONSE: Hydrogen Peroxide Project - See attached Transaction Report, which includes all transactions from the beginning to end of this project. The vendor invoices are attached.

Control System Project – See attached Transaction Report, which includes all transactions from the beginning to end of this project. The vendor invoices are attached.

c. Please provide the estimated dates of when work for the following projects will begin and be placed into service.

c.i. Control System at Water Treatment Plant

RESPONSE: Completed and placed in service May 1, 2019.

c.ii. Hydrogen Peroxide Project

RESPONSE: Completed and placed in service May 1, 2019.

c.iii. Variable Flow Water Pumps

RESPONSE: The Variable Flow Water Pumps Project is still being evaluated by the Utility, mostly regarding financing availability. It is uncertain when the project will begin or end. However, the Utility plans to have it completed within the next two years.

9. Please refer to MFR Volume III, page 265.

a. What is the remaining number of old meters that need to be replaced?

RESPONSE: There are 193 old meters still left in the water system. See attached Meter List dated through 12/31/18. The total meter count at the bottom of page 51 is 2,063. The list is sorted by meter number, which allows a count based on type of meter. The old meters are found on pages 46-51.

- b. What is the total number of radio read meters that the utility has installed?

RESPONSE: There are 794 radio read meters installed in the water system. See attached Meter List dated through 12/31/18. The total meter count at the bottom of page 51 is 2,063. The list is sorted by meter number, which allows a count based on type of meter. The radio read meters are found on pages 1-20.

- c. Will the utility be replacing the touch read meters with radio read meters?

RESPONSE: Yes; eventually all touch read meters (because they are unreliable) will be converted to radio read meters.

- d. What is the number of touch read meters in-service?

RESPONSE: There are 1,076 touch read meters installed in the water system. See attached Meter List dated through 12/31/18. The total meter count at the bottom of page 51 is 2,063. The list is sorted by meter number, which allows a count based on type of meter. The touch read meters are found on pages 20-46.

10. Please refer to MFR Volume III, page 265, which specified that in 2018, 60 of the newer radio read meters had to be replaced.

- a. Why did the 60 newer radio read meters need to be replaced?

RESPONSE: Schedule XI, Part A, page 265 was in error making reference to “radio read meters.” Line 10 should have made reference to “touch read meters.” This touch read meters replaced the old visual read meters that the Utility has been replacing. The touch read meters have a history of failure. The problem is with the top of the touch read meters, not the base. The heads on some of the touch read meters have been replaced a number of times. The company that made these touch read meters used to provide replacement heads for free. However, beginning in 2018 that company now requires the Utility to purchase the replacement heads. Because of this, the Utility began replacing failed touch heads with the radio heads. The cost is pretty much the same, since the Utility is currently getting a discount on the radio read heads. The newer style radio heads have a better track record and provide better record keeping.

- b. Did any of the newer radio read meters require replacement prior to 2018? If so, please indicate the year and the number of radio read meters that were replaced.

RESPONSE: The answer to this question will deal with touch read meters, not radio read meters. As explained above, the reference to radio read meters was an error. Since the Utility was getting replacement touch read heads for free (under warranty), exact records have not been kept. Based on information on meters within the billing system, and based on discussion with the water system

supervisor, the Utility estimates that 1,600 have been replaced over the last 20 years. This averages between 80 touch read heads replaced on an annual basis.

11. Please refer to MFR Volume III, page 269. The proposal by Data Flow Systems (DFS) states that the proposed control panel is “an interim solution” and a separate proposal would be needed for a control panel with full functionality.

a. How long will the interim control panel be in place?

RESPONSE: There is no set expiration time on the interim solution. The new control panel, currently in service, can potentially last indefinitely with proper maintenance. The Utility’s current plans are to wait a couple of years to see how this new system performs. If it turns out to be satisfactory, the Utility will then move forward with the completion of the final control system.

b. When does the utility anticipate receiving a separate proposal for a control panel with full functionality? If the utility has already received a separate proposal, please provide a copy of the document.

RESPONSE: No separate proposal will be requested for the complete system, until such time as the Utility is satisfied with the interim solution. The Utility anticipates requesting the final proposal in a couple of years.

12. Please refer to MFR Volume III, pages 264 and 268. Please explain the necessity for a Hydrogen Peroxide treatment system, and what the utility plans to do with its current gas chlorination treatment system.

RESPONSE: The hydrogen peroxide project was implemented on advice from Florida Rural Water Association (FRWA) in order to help bring down the levels of TTHMs and HAA5s, and also to help with the water smell and black particles, in the Utility's water pumped to customers. So far, it has definitely helped with TTHM and HAA5 levels. The TTHM & HAA5 test levels at the water plant dropped by over half (almost $\frac{3}{4}$). In addition, the Utility has reduced the requirement for water (TTHM & HAA5) sampling every 3 months, to just once per year. As for water smell and black particles, it takes time for new water to work out to the end of the distribution system. In order to help expedite the movement of old water out of the distribution system, the Utility is doing a lot more flushing.

The existing gas chlorination treatment system will continue to be used by the Utility. It will be used to supplement the hydrogen peroxide in the water towers, in order to fight algae.

13. Please refer to MFR Volume III, page 264. When were the existing demand water pumps installed?

RESPONSE: The original demand water pumps were put into service in 1972. They were replaced with the existing demand pumps (which the Utility calls Hydro Pumps) in 1996.

Adam Teitzman, Commission Clerk
July 3, 2019
Page 9

Should you or Staff have any questions regarding this filing, please do not hesitate to give me a call.

Very truly yours,

/s/ Martin S. Friedman
For the Firm

cc: Larry King (via e-mail)
Marie McKinney (via e-mail)

RESPONSE 2

Florida Department of Environmental Protection Safe Drinking Water Program Laboratory Reporting Format

PUBLIC WATER SYSTEM INFORMATION (to be completed by sampler – please type or print legibly)

System Name: PLACID LAKES UTILITIES, INC. PWS I.D. #: 6280223
 System Type (check one): Community Nontransient Noncommunity Transient Noncommunity
 Address: 1874 WASHINGTON BLVD NW
 City: LAKE PLACID ZIP Code: 33852
 Phone #: 863-465-0345 Fax #: 863-465-1313 E-Mail Address: ndbrewer@emargmail.com

SAMPLE INFORMATION (to be completed by sampler)

Sample Number: 122 18C1000-01 Sample Date: 3-29-18 Sample Time: 10:00 AM PM (Circle One)
 Sample Location (be specific): SPIGOT ON NORTH SIDE HOUSE Location Code: _____

Disinfectant Residual (Required when reporting results for trihalomethanes and haloacetic acids): .5 mg/L Field pH: 7.3

Sample Type (Check Only One) Reason(s) for Sample (Check all that apply)

<input checked="" type="checkbox"/> Distribution	<input type="checkbox"/> Routine Compliance with 62-550	<input type="checkbox"/> Replacement (of Invalidated Sample)
<input type="checkbox"/> Entry Point (to Distribution)	<input type="checkbox"/> Confirmation of MCL Exceedance*	<input type="checkbox"/> Special (not for compliance with 62-550)
<input type="checkbox"/> Plant Tap (not for compliance with 62-550)	<input type="checkbox"/> Composite of Multiple Sites**	<input type="checkbox"/> Clearance (permitting)
<input type="checkbox"/> Raw (at well or intake)	<input type="checkbox"/> Other: _____	
<input type="checkbox"/> Max Residence Time		
<input type="checkbox"/> Ave Residence Time		
<input type="checkbox"/> Near First Customer		

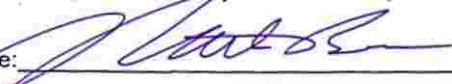
Sampling Procedure Used or Other Comments:
FILL VIAL TO TOP MAKE SURE NO AIR AND SEAL

*See 62-550.500(6) for requirements and restrictions. And 62-550.512(3) for nitrate or nitrite exceedances. **See 62-550.550(4) for requirements and attach a results page for each site.

SAMPLER CERTIFICATION

I, NATHAN BREWER, OPERATER, do HEREBY CERTIFY
 (Print Name) (Print Title)

that the above public water system and sample collection information is complete and correct.

Signature:  Date: 3-29-18

Certified Operator #: 14995 Phone #: 863-441-1090 Sampler's Fax #: 863-465-1313

Sampler's E-mail: ndbrewer@emargmail.com

Florida Department of Environmental Protection Safe Drinking Water Program Laboratory Reporting Format

LABORATORY CERTIFICATION INFORMATION (to be completed by lab – please type or print legibly)

Lab Name: Florida-Spectrum Environmental Services, Inc. Florida DOH Certification #: E86006 Certification Expiration Date: June 30, 2018

ATTACH CURRENT DOH ANALYTE SHEET*

Address: 1460 West McNab Road, Fort Lauderdale, FL 33309 Phone #: 954 / 978-6400

Were any analyses subcontracted? Yes No If yes, please provide DOH certification number(s): _____

ATTACH DOH ANALYTE SHEET FOR EACH SUBCONTRACTED LAB*

ANALYSIS INFORMATION (to be completed by lab) Date Sample(s) 18C1002-01 Lab Assigned Report # or Job ID: 18C1002

Group(s) Analyzed & Results attached for compliance with Chapter 62-550, F.A.C. (Check all that apply): McArthur Line 1

Inorganics	Synthetic Organics	Volatile Organics	Disinfection Byproducts	Radionuclides	Secondaries
<input type="checkbox"/> All Except Asbestos	<input type="checkbox"/> All 30	<input type="checkbox"/> All 21	<input checked="" type="checkbox"/> Trihalomethanes	<input type="checkbox"/> Single Sample	<input type="checkbox"/> All 14
<input type="checkbox"/> Partial	<input type="checkbox"/> All Except Dioxin	<input type="checkbox"/> Partial	<input checked="" type="checkbox"/> Haloacetic Acids	<input type="checkbox"/> Qtrly Composite**	<input type="checkbox"/> Partial
<input type="checkbox"/> Nitrate	<input type="checkbox"/> Partial		<input type="checkbox"/> Chlorite		
<input type="checkbox"/> Nitrite	<input type="checkbox"/> Dioxin Only		<input type="checkbox"/> Bromate		
<input type="checkbox"/> Asbestos					

LAB CERTIFICATION

I, JoAnn Baker, Laboratory Analyst, do HEREBY CERTIFY
(Print Name) (863) 763-3336 (Print Title)

that all attached analytical data are correct and unless noted meet all requirements of the National Environmental Laboratory Accreditation Conference (NELAC).

Signature: JoAnn Baker Lab Analyst Date: 04/09/2018

* Failure to provide a valid and current Florida DOH lab certification number and a current Analyte Sheet for the attached analysis results will result in rejection of the report, possible enforcement against the public water system for failure to sample, and may result in notification of the DOH Bureau of Laboratory Services.

** Please provide radiological sample dates & locations for each quarter.

CONFIRMATION & NOTIFICATION IS REQUIRED WITHIN 24 HRS FOR NITRATE OR NITRITE MCL EXCEEDANCES

NON-DETECTS ARE TO BE REPORTED AS THE MDL WITH A "U" QUALIFIER. (Non-detects reported as "BDL" or with a "<" are not acceptable.)

COMPLIANCE DETERMINATION (to be completed by DEP or DOH -- attach notes as necessary) Sample Collection & Analysis Satisfactory: Yes No

_____ Replacement Sample or Report Requested (circle or highlight group(s) above) Person

Notified: _____ Date Notified: _____ DEP/DOH Reviewing Official: _____

Florida Department of Environmental Protection Safe Drinking Water Program Laboratory Reporting Format

DISINFECTION BYPRODUCTS
62-550.310

Report Number / Job ID: 18C1002-01

Disinfectant Residual (mg/L): .5

PWS ID (From Page 1): 6280223

Contam ID	Contam Name	MCL	Units	Analysis Result	Qualifier*	Analytical Method	Lab MDL	Regulatory MRL**	Analysis Date	Analysis Time	DOH Lab Certification #
1009	Chlorite	1000	µg/L					20***			E
1011	Bromate	10	µg/L					5.0 or 1.0****			E

Contam ID	Contam Name	MCL	Units	Analysis Result	Qualifier*	Analytical Method	Lab MDL	Regulatory MRL**	Analysis Date	Analysis Time	DOH Lab Certification #
2450	Monochloroacetic Acid	N/A	µg/L	0.790	U	EPA 552.2	0.790	2.0	04-03-18	22:53	E86006
2451	Dichloroacetic Acid	N/A	µg/L	14.6		EPA 552.2	0.450	1.0	04-03-18	22:53	E86006
2452	Trichloroacetic Acid	N/A	µg/L	19.3		EPA 552.2	0.360	1.0	04-03-18	22:53	E86006
2453	Monobromoacetic Acid	N/A	µg/L	14.5		EPA 552.2	0.470	1.0	04-03-18	22:53	E86006
2454	Dibromoacetic Acid	N/A	µg/L	0.370	U	EPA 552.2	0.370	1.0	04-03-18	22:53	E86006
2456	Total Haloacetic Acids (HAA5)	60	µg/L	49		EPA 552.2		---	04-03-18	22:53	E86006

Contam ID	Contam Name	MCL	Units	Analysis Result	Qualifier*	Analytical Method	Lab MDL	Regulatory MRL**	Analysis Date	Analysis Time	DOH Lab Certification #
2941	Chloroform	N/A	µg/L	71.5		EPA 524.2	0.0868	1.0	03-30-18	21:00	E86006
2942	Bromoform	N/A	µg/L	0.0540	U	EPA 524.2	0.0540	1.0	03-30-18	21:00	E86006
2943	Bromodichloromethane	N/A	µg/L	17.8		EPA 524.2	0.0764	1.0	03-30-18	21:00	E86006
2944	Dibromochloromethane	N/A	µg/L	2.67		EPA 524.2	0.0108	1.0	03-30-18	21:00	E86006
2950	Total Trihalomethanes (TTHM)	80	µg/L	92		EPA 524.2		---	03-30-18	21:00	E86006

** Laboratories are required to adhere to the minimum reporting level (MRL) requirements of 40 CFR 141.131(b)(2)(iv).

*** Applicable to monitoring as prescribed in 40 CFR 141.132.(b)(2)(i)(B) and (b)(2)(ii).

**** Laboratories that use EPA Methods 317.0 Revision 2.0, 326.0 or 321.8 must meet a 1.0 µg/L MRL for bromate.

NOTE: Do not round values. Report results to the accuracy, precision, and sensitivity of the analytical method used.



Report To:
 Pam Wyatt
 Big Lake Labs, Inc.
 610 North Parrot Avenue
 Okeechobee FL, 34972-2646

Page 4 of 4
 Report Printed: 4/9/2018
 Work Order# 18C1002
 Project:
 Placid Lakes Utilities

410 Washington Blvd., NW LP, Fl.

Notes and Definitions

- U Indicated that the compound was analyzed for but not detected. This shall be used to indicate that the specific component was not detected. The value associated with the qualifier shall be the laboratory method detection limit.
- DET Analyte DETECTED
- ND Analyte NOT DETECTED at or above the detection limit
- NR Not Reported
- dry Sample results reported on a dry weight basis
- RPD Relative Percent Difference
- V Indicated that the analyte was detected in both the sample and the associated method blank.
- I The reported value is between the laboratory method detection limit and the laboratory practical quantitation limit.
- Z Too many colonies were present for accurate counting.

QC=Qualifier Codes as defined by DEP 62-160
 Unless indicated, soil results are reported on actual (wet) weight basis.
 Work performed by outside (subcontracted) labs denoted by SUB in Analyst Field.

Results relate only to this sample.

Maria Castellanos - Lab Manager

Authorized CSM Signature (954) 978-6400
 Florida-Spectrum Environmental Services, Inc.
 Certification# E86006

All NELAP certified analysis are performed in accordance with Chapter 64E-1 Florida Administrative code, which has been determined to be equivalent to NELAC standards. Analysis certified by programs other than NELAP are designated with a "~".

Florida-Spectrum Environmental Services, Inc.
 1460 W. McNab Road, Fort Lauderdale, FL 33309

Pembroke Laboratory
 528 Gooch Rd
 Fort Mead, FL 33841

Big Lake Laboratory
 610 Parrot Ave. N
 Okeechobee, FL 34972

Spectrum Laboratories
 630 Indian St.
 Savannah, GA 31401

WORK ORDER #

1801002



CHAIN OF CUSTODY RECORD

- 1460 W. McNab Road, Ft Laud. FL 33309
- 630 Indian Street Savannah, GA 31401
- 528 30th Street NE, Fort Meade, FL 33841
- 610 Parrot Ave. N, Okeechobee, FL 34972
- 1910 Harden Blvd, Suite 101, Lakeland, FL 33803

- Tel: (954) 978-6400
- Tel: (912) 238-5050
- Tel: (863) 285-8145
- Tel: (863) 763-3336
- Tel: (863) 686-4271

- Fax: (954) 978-2233
- Fax: (912) 234-4815
- Fax: (863) 285-7030
- Fax: (863) 763-1544
- Fax: (863) 686-4389

DUE DATE Requested

RUSH RESERVATION #

Rush Surcharges apply

Logged in LIMS by [Signature]
Meets Acceptance Criteria: Y/N

Original-Return w/report Yellow-Lab File Copy Pink-Sampler Copy

Report to: (company name) **BLL** Report to Address: **BLL**

Invoice to: (company name) **FSTS** Purchase Order # Invoice to Address: **ON FILE**

Project Name and/or Number: **PLACID LAKES UTILITIES, INC.** Site Location: **410 WASHINGTON BLVD NW LP FL 33852**

Project Contact: **PAM WYATT** Phone: **863-763-3336** Fax: Email:

Sampler Name: (printed) **NATHAN BREWER** Affiliation: **OPERATER** Sampler Signature: [Signature]

ORDER # Lab Control Number	Sample ID	Date Sampled	Time Sampled	Matrix	Bottle & Pres.	Number of Containers Received & NELAC Letter Suffixes	Analysis Required				TNI				
							T	H			TEMP °C	PH	COND	CHLOR	
1	Q1	3-29-18	10:00	DW	SWAC	3	X								
2	↓		10:00	DW				X							
3	Q2	3-29-18	10:15	DW		3	X								
4	↓		10:15	DW				X							
5	Q3	3-29-18	9:45	DW		3	X								
6	↓		9:45	DW				X							
7															
8															
9															
10															

Special Comments: I waive TNI protocol? (emergency) (sign here) >

Deliverables: QA/QC Report Needed? Yes No (additional charge)

Sample Custody & Photo Comments	Bottle Type	Preservatives
Received on Ice: <u>Y</u>	A-1 liter amber	A-Ascorbic acid
As received: <u>Y</u>	B-Bacteria bag/bottle	B-H3PO4
Seals? <u>Y</u>	C-300ml	C-HCL
D-TIME: sampling _____ hrs	D-Plastic Amber Filter	D-CH2SO4
Pick-Up _____ hrs	E-Filter bottle	E-CH3COOH
Charges _____	F-2 oz soil jar	F-EDTA
	G-4oz soil jar / S8-8 oz soil jar	G-EDTA
	H-250 ml	H-EDTA
	I-20 ml vial	I-EDTA
	J-wide mouth	J-EDTA
	K-other	K-EDTA
	L-TED-Tedlar Air Bag	L-EDTA
	M-Additional Bottle Types	M-EDTA
	N-brown liter/plastic	N-EDTA
		O-Additional Preservatives
		P-Hex-Hex Cr Buffer
		Q-EDA-Ethylene Diamine

Signature	Affiliation	Date/Time
<u>[Signature]</u>	operator	3-29-18 1:05
<u>[Signature]</u>	JoAnn Baker	3-29-18 1:05
<u>[Signature]</u>	Marvin Baker	3-29-18 15:00
<u>[Signature]</u>	FSTS	03-29-18 15:00
<u>[Signature]</u>	FSTS	03-29-18 16:40
<u>[Signature]</u>		3/29/18 16:40

Page 5 of 5

Florida Department of Environmental Protection
Safe Drinking Water Program Laboratory Reporting Format

PUBLIC WATER SYSTEM INFORMATION (to be completed by sampler - please type or print legibly)

System Name: PLACID LAKES UTILITIES, INC. PWS I.D. #: 6280223

System Type (check one): Community Nontransient Noncommunity Transient Noncommunity

Address: 246 WILDCAT ST

City: LAKE PLACID FL ZIP Code: 33852

Phone# 863-465-0345 Fax#: 863-465-1313 E-Mail Address: ndbrewer@embarqmail.com

SAMPLE INFORMATION (to be completed by sampler)

Sample Number: 3 1/4 18C1002-02 Sample Date: 3-29-18 Sample Time: 10:15 AM PM (Circle One)

Sample Location (be specific): SPIGOT ON SOUTH SIDE HOUSE Location Code: _____

Disinfectant Residual (Required when reporting results for trihalomethanes and haloacetic acids): 5 mg/L Field pH: 7.3

Sample Type (Check Only One)

Reason(s) for Sample (Check all that apply)

- Distribution
- Entry Point (to Distribution)
- Plant Tap (not for compliance with 62-550)
- Raw (at well-or intake)
- Max Residence Time
- Ave Residence Time
- Near First Customer

- Routine Compliance with 62-550
- Replacement (of Invalidated Sample)
- Confirmation of MCL Exceedance*
- Special (not for compliance with 62-550)
- Composite of Multiple Sites**
- Clearance (permitting)
- Other: _____

Sampling Procedure Used or Other Comments:

FILL VIAL TO TOP MAKE SURE NO AIR AND SEAL

*See 62-550.500(6) for requirements and restrictions. And 62-550.512(3) for nitrate or nitrite exceedances.

**See 62-550.550(4) for requirements and attach a results page for each site.

SAMPLER CERTIFICATION

I, NATHAN BREWER, OPERATER, do HEREBY CERTIFY
(Print Name) (Print Title)

that the above public water system and sample collection information is complete and correct.

Signature: 

Date: 3-29-18

Certified Operator #: 14995 Phone #: 863-441-1090

Sampler's Fax #: 863-465-1313

Sampler's E-mail: ndbrewer@embarqmail.com

Florida Department of Environmental Protection Safe Drinking Water Program Laboratory Reporting Format

LABORATORY CERTIFICATION INFORMATION (to be completed by lab – please type or print legibly)

Lab Name: Florida-Spectrum Environmental Services, Inc. Florida DOH Certification #: E86006 Certification Expiration Date: June 30, 2018

ATTACH CURRENT DOH ANALYTE SHEET*

Address: 1460 West McNab Road, Fort Lauderdale, FL 33309 Phone #: 954 / 978-6400

Were any analyses subcontracted? Yes No If yes, please provide DOH certification number(s): _____

ATTACH DOH ANALYTE SHEET FOR EACH SUBCONTRACTED LAB*

ANALYSIS INFORMATION (to be completed by lab) Date Sample(s) 18C1002-02 Lab Assigned Report # or Job ID: 18C1002

Group(s) Analyzed & Results attached for compliance with Chapter 62-550, F.A.C. (Check all that apply): McArthur Line 1

Inorganics	Synthetic Organics	Volatile Organics	Disinfection Byproducts	Radionuclides	Secondaries
<input type="checkbox"/> All Except Asbestos	<input type="checkbox"/> All 30	<input type="checkbox"/> All 21	<input checked="" type="checkbox"/> Trihalomethanes	<input type="checkbox"/> Single Sample	<input type="checkbox"/> All 14
<input type="checkbox"/> Partial	<input type="checkbox"/> All Except Dioxin	<input type="checkbox"/> Partial	<input checked="" type="checkbox"/> Haloacetic Acids	<input type="checkbox"/> Qtrly Composite**	<input type="checkbox"/> Partial
<input type="checkbox"/> Nitrate	<input type="checkbox"/> Partial		<input type="checkbox"/> Chlorite		
<input type="checkbox"/> Nitrite	<input type="checkbox"/> Dioxin Only		<input type="checkbox"/> Bromate		
<input type="checkbox"/> Asbestos					

LAB CERTIFICATION

I, JoAnn Baker, Laboratory Analyst, do HEREBY CERTIFY
(Print Name) (863) 763-3336 (Print Title)

that all attached analytical data are correct and unless noted meet all requirements of the National Environmental Laboratory Accreditation Conference (NELAC).

Signature: JoAnn Baker Lab Analyst Date: 04-09-2018

* Failure to provide a valid and current Florida DOH lab certification number and a current Analyte Sheet for the attached analysis results will result in rejection of the report, possible enforcement against the public water system for failure to sample, and may result in notification of the DOH Bureau of Laboratory Services.

** Please provide radiological sample dates & locations for each quarter.

CONFIRMATION & NOTIFICATION IS REQUIRED WITHIN 24 HRS FOR NITRATE OR NITRITE MCL EXCEEDANCES

NON-DETECTS ARE TO BE REPORTED AS THE MDL WITH A "U" QUALIFIER. (Non-detects reported as "BDL" or with a "<" are not acceptable.)

COMPLIANCE DETERMINATION (to be completed by DEP or DOH – attach notes as necessary) Sample Collection & Analysis Satisfactory: Yes No

Replacement Sample or Report Requested (circle or highlight group(s) above) Person

Notified: _____ Date Notified: _____ DEP/DOH Reviewing Official: _____

Florida Department of Environmental Protection Safe Drinking Water Program Laboratory Reporting Format

DISINFECTION BYPRODUCTS
62-550.310

Report Number / Job ID: 18C1002-02

Disinfectant Residual (mg/L): .5

PWS ID (From Page 1): 6280223

Contam ID	Contam Name	MCL	Units	Analysis Result	Qualifier*	Analytical Method	Lab MDL	Regulatory MRL**	Analysis Date	Analysis Time	DOH Lab Certification #
1009	Chlorite	1000	µg/L					20***			E
1011	Bromate	10	µg/L					5.0 or 1.0****			E

Contam ID	Contam Name	MCL	Units	Analysis Result	Qualifier*	Analytical Method	Lab MDL	Regulatory MRL**	Analysis Date	Analysis Time	DOH Lab Certification #
2450	Monochloroacetic Acid	N/A	µg/L	0.790	U	EPA 552.2	0.790	2.0	04-03-18	23:49	E86006
2451	Dichloroacetic Acid	N/A	µg/L	7.59		EPA 552.2	0.450	1.0	04-03-18	23:49	E86006
2452	Trichloroacetic Acid	N/A	µg/L	12.6		EPA 552.2	0.360	1.0	04-03-18	23:49	E86006
2453	Monobromoacetic Acid	N/A	µg/L	10.2	U	EPA 552.2	0.470	1.0	04-03-18	23:49	E86006
2454	Dibromoacetic Acid	N/A	µg/L	0.370	U	EPA 552.2	0.370	1.0	04-03-18	23:49	E86006
2456	Total Haloacetic Acids (HAA5)	60	µg/L	31		EPA 552.2		---	04-03-18	23:49	E86006

Contam ID	Contam Name	MCL	Units	Analysis Result	Qualifier*	Analytical Method	Lab MDL	Regulatory MRL**	Analysis Date	Analysis Time	DOH Lab Certification #
2941	Chloroform	N/A	µg/L	77.5		EPA 524.2	0.0868	1.0	03-30-18	22:13	E86006
2942	Bromoform	N/A	µg/L	1.43		EPA 524.2	0.0540	1.0	03-30-18	22:13	E86006
2943	Bromodichloromethane	N/A	µg/L	20.5		EPA 524.2	0.0764	1.0	03-30-18	22:13	E86006
2944	Dibromochloromethane	N/A	µg/L	3.64		EPA 524.2	0.0108	1.0	03-30-18	22:13	E86006
2950	Total Trihalomethanes (TTHM)	80	µg/L	100		EPA 524.2		---	03-30-18	22:13	E86006

** Laboratories are required to adhere to the minimum reporting level (MRL) requirements of 40 CFR 141.131(b)(2)(iv).

*** Applicable to monitoring as prescribed in 40 CFR 141.132.(b)(2)(i)(B) and (b)(2)(ii).

**** Laboratories that use EPA Methods 317.0 Revision 2.0, 326.0 or 321.8 must meet a 1.0 µg/L MRL for bromate.

NOTE: Do not round values. Report results to the accuracy, precision, and sensitivity of the analytical method used.

**Florida Department of Environmental Protection
Safe Drinking Water Program Laboratory Reporting Format**

PUBLIC WATER SYSTEM INFORMATION (to be completed by sampler – please type or print legibly)

System Name: PLACID LAKES UTILITIES, INC. PWS I.D. #: 6280223
System Type (check one): Community Nontransient Noncommunity Transient Noncommunity
Address: 1874 WASHINGTON BLVD NW
City: LAKE PLACID ZIP Code: 33852
Phone # 863-465-0345 Fax #: 863-465-1313 E-Mail Address: ndbrewer@embarqmail.com

SAMPLE INFORMATION (to be completed by sampler)

Sample Number: 1 Sample Date: 8-16-18 Sample Time: 10:50 AM PM (Circle One)
Sample Location (be specific): SPIGOT ON NORTH SIDE HOUSE Location Code: _____
Disinfectant Residual (Required when reporting results for trihalomethanes and haloacetic acids): .4 mg/L Field pH: 7.3

Sample Type (Check Only One)

- Distribution
- Entry Point (to Distribution)
- Plant Tap (not for compliance with 62-550)
- Raw (at well or intake)
- Max Residence Time
- Ave Residence Time
- Near First Customer

Reason(s) for Sample (Check all that apply)

- Routine Compliance with 62-550
- Replacement (of Invalidated Sample)
- Confirmation of MCL Exceedance*
- Special (not for compliance with 62-550)
- Composite of Multiple Sites**
- Clearance (permitting)
- Other: _____

Sampling Procedure Used or Other Comments:

FILL VIAL TO TOP MAKE SURE NO AIR AND SEAL


*See 62-550.500(6) for requirements and restrictions.
And 62-550.512(3) for nitrate or nitrite exceedances.

**See 62-550.550(4) for requirements and
attach a results page for each site.

SAMPLER CERTIFICATION

I, NATHAN BREWER, OPERATER, do HEREBY CERTIFY
(Print Name) (Print Title)

that the above public water system and sample collection information is complete and correct.

Signature:  Date: 8-16-18
Certified Operator #: 14995 Phone #: 863-441-1090 Sampler's Fax #: 863-465-1313
Sampler's E-mail: ndbrewer@embarqmail.com

Florida Department of Environmental Protection
Safe Drinking Water Program Laboratory Reporting Format

PUBLIC WATER SYSTEM INFORMATION (to be completed by sampler – please type or print legibly)

System Name: PLACID LAKES UTILITIES, INC. PWS I.D. #: 6280223

System Type (check one): Community Nontransient Noncommunity Transient Noncommunity

Address: 246 WILDCAT ST

City: LAKE PLACID FL ZIP Code: 33852

Phone #: 863-465-0345 Fax #: 863-465-1313 E-Mail Address: ndbrewer@embarqmail.com

SAMPLE INFORMATION (to be completed by sampler)

Sample Number: 2 Sample Date: 8-16-18 Sample Time: 11:30 AM PM (Circle One)

Sample Location (be specific): SPIGOT ON SOUTH SIDE HOUSE Location Code: _____

Disinfectant Residual (Required when reporting results for trihalomethanes and haloacetic acids): .4 mg/L Field pH: 7.3

Sample Type (Check Only One)

Reason(s) for Sample (Check all that apply)

- | | | |
|---|--|---|
| <input checked="" type="checkbox"/> Distribution | <input type="checkbox"/> Routine Compliance with 62-550 | <input type="checkbox"/> Replacement (of Invalidated Sample) |
| <input type="checkbox"/> Entry Point (to Distribution) | <input type="checkbox"/> Confirmation of MCL Exceedance* | <input type="checkbox"/> Special (not for compliance with 62-550) |
| <input type="checkbox"/> Plant Tap (not for compliance with 62-550) | <input type="checkbox"/> Composite of Multiple Sites** | <input type="checkbox"/> Clearance (permitting) |
| <input type="checkbox"/> Raw (at well-or intake) | <input type="checkbox"/> Other: _____ | |
| <input type="checkbox"/> Max Residence Time | Sampling Procedure Used or Other Comments: | |
| <input type="checkbox"/> Ave Residence Time | <u>FILL VIAL TO TOP MAKE SURE NO AIR AND SEAL</u> | |
| <input type="checkbox"/> Near First Customer | | |

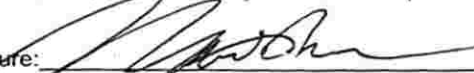
*See 62-550.500(6) for requirements and restrictions. And 62-550.512(3) for nitrate or nitrite exceedances.

**See 62-550.550(4) for requirements and attach a results page for each site.

SAMPLER CERTIFICATION

I, NATHAN BREWER, OPERATER, do HEREBY CERTIFY
(Print Name) (Print Title)

that the above public water system and sample collection information is complete and correct.

Signature:  Date: 8-16-18

Certified Operator #: 14995 Phone #: 863-441-1090 Sampler's Fax #: 863-465-1313

Sampler's E-mail: ndbrewer@embarqmail.com

Florida Department of Environmental Protection Safe Drinking Water Program Laboratory Reporting Format

DISINFECTION BYPRODUCTS
62-550 310

Report Number / Job ID: 18H0642-02

Disinfectant Residual (mg/L): 4

PWS ID (From Page 1): 6280223

WC

Contam ID	Contam Name	MCL	Units	Analysis Result	Qualifier*	Analytical Method	Lab MDL	Regulatory MRL**	Analysis Date	Analysis Time	DOH Lab Certification #
1009	Chlorite	1000	µg/L					20***			E
1011	Bromate	10	µg/L					5.0 or 1.0****			E

Contam ID	Contam Name	MCL	Units	Analysis Result	Qualifier*	Analytical Method	Lab MDL	Regulatory MRL**	Analysis Date	Analysis Time	DOH Lab Certification #
2450	Monochloroacetic Acid	N/A	µg/L	0.790	U	EPA 552.2	0.790	2.0	08-24-18	05:33	E86006
2451	Dichloroacetic Acid	N/A	µg/L	16.1		EPA 552.2	0.450	1.0	08-24-18	05:33	E86006
2452	Trichloroacetic Acid	N/A	µg/L	14.5		EPA 552.2	0.360	1.0	08-24-18	05:33	E86006
2453	Monobromoacetic Acid	N/A	µg/L	0.470	U	EPA 552.2	0.470	1.0	08-24-18	05:33	E86006
2454	Dibromoacetic Acid	N/A	µg/L	0.370	U	EPA 552.2	0.370	1.0	08-24-18	05:33	E86006
2456	Total Haloacetic Acids (HAA5)	60	µg/L	31		EPA 552.2		---	08-24-18	05:33	E86006

Contam ID	Contam Name	MCL	Units	Analysis Result	Qualifier*	Analytical Method	Lab MDL	Regulatory MRL**	Analysis Date	Analysis Time	DOH Lab Certification #
2941	Chloroform	N/A	µg/L	45.3		EPA 524.2	0.0868	1.0	08-22-18	17:26	E86006
2942	Bromoform	N/A	µg/L	0.0540		EPA 524.2	0.0540	1.0	08-21-18	18:42	E86006
2943	Bromodichloromethane	N/A	µg/L	12.8		EPA 524.2	0.0764	1.0	08-21-18	18:42	E86006
2944	Dibromochloromethane	N/A	µg/L	2.39		EPA 524.2	0.0108	1.0	08-21-18	18:42	E86006
2950	Total Trihalomethanes (TTHM)	80	µg/L	61		EPA 524.2		---	08-22-18	17:26	E86006

- ** Laboratories are required to adhere to the minimum reporting level (MRL) requirements of 40 CFR 141.131(b)(2)(iv).
- *** Applicable to monitoring as prescribed in 40 CFR 141.132.(b)(2)(i)(B) and (b)(2)(ii).
- **** Laboratories that use EPA Methods 317.0 Revision 2.0, 326.0 or 321.8 must meet a 1.0 µg/L MRL for bromate.

NOTE: Do not round values. Report results to the accuracy, precision, and sensitivity of the analytical method used.

Florida Department of Environmental Protection Safe Drinking Water Program Laboratory Reporting Format

DISINFECTION BYPRODUCTS
62-550.310

Report Number / Job ID 18H0642-01

Disinfectant Residual (mg/L) 4

PWS ID (From Page 1): 6280223

Contam ID	Contam Name	MCL	Units	Analysis Result	Qualifier*	Analytical Method	Lab MDL	Regulatory MRL**	Analysis Date	Analysis Time	DOH Lab Certification #
1009	Chlorite	1000	µg/L					20***			E
1011	Bromate	10	µg/L					5.0 or 1.0****			E

Contam ID	Contam Name	MCL	Units	Analysis Result	Qualifier*	Analytical Method	Lab MDL	Regulatory MRL**	Analysis Date	Analysis Time	DOH Lab Certification #
2450	Monochloroacetic Acid	N/A	µg/L	0.790	U	EPA 552.2	0.790	2.0	08-24-18	05:05	E86006
2451	Dichloroacetic Acid	N/A	µg/L	4.65		EPA 552.2	0.450	1.0	08-24-18	05:05	E86006
2452	Trichloroacetic Acid	N/A	µg/L	15.5		EPA 552.2	0.360	1.0	08-24-18	05:05	E86006
2453	Monobromoacetic Acid	N/A	µg/L	0.470		EPA 552.2	0.470	1.0	08-24-18	05:05	E86006
2454	Dibromoacetic Acid	N/A	µg/L	0.370	U	EPA 552.2	0.370	1.0	08-24-18	05:05	E86006
2456	Total Haloacetic Acids (HAA5)	60	µg/L	20		EPA 552.2		---	08-24-18	05:05	E86006

Contam ID	Contam Name	MCL	Units	Analysis Result	Qualifier*	Analytical Method	Lab MDL	Regulatory MRL**	Analysis Date	Analysis Time	DOH Lab Certification #
2941	Chloroform	N/A	µg/L	38.1		EPA 524.2	0.0868	1.0	08-21-18	18:13	E86006
2942	Bromoform	N/A	µg/L	0.0540	U	EPA 524.2	0.0540	1.0	08-21-18	18:13	E86006
2943	Bromodichloromethane	N/A	µg/L	11.1		EPA 524.2	0.0764	1.0	08-21-18	18:13	E86006
2944	Dibromochloromethane	N/A	µg/L	2.13		EPA 524.2	0.0108	1.0	08-21-18	18:13	E86006
2950	Total Trihalomethanes (TTHM)	80	µg/L	51		EPA 524.2		---	08-21-18	18:13	E86006

- ** Laboratories are required to adhere to the minimum reporting level (MRL) requirements of 40 CFR 141.131(b)(2)(iv).
- *** Applicable to monitoring as prescribed in 40 CFR 141.132(b)(2)(i)(B) and (b)(2)(ii).
- **** Laboratories that use EPA Methods 317.0 Revision 2.0, 326.0 or 321.8 must meet a 1.0 µg/L MRL for bromate.

NOTE: Do not round values. Report results to the accuracy, precision, and sensitivity of the analytical method used.

WORK ORDER #
18110642

CHAIN OF CUSTODY RECORD

DUE DATE Requested

RUSH RESERVATION #

Rush Surcharges apply

1460 W. McNab Road, Ft Laud. FL 33309
 630 Indian Street Savannah, GA 31401
 528 30th Street NE, Fort Meade, FL 33841
 610 Parrot Ave. N, Okeechobee, FL 34972
 1910 Harden Blvd, Suite 101, Lakeland, FL 33803

Tel: (954) 978-6400
 Tel: (912) 238-5050
 Tel: (863) 285-8145
 Tel: (863) 763-3336
 Tel: (863) 686-4271

Fax: (954) 978-2233
 Fax: (912) 234-4815
 Fax: (863) 285-7030
 Fax: (863) 763-1544
 Fax: (863) 686-4389

Original-Return w/report **Yellow-Lab File Copy** **Pink - Sampler Copy**

Report to: (company name) **BLL**

Report to Address: **BLL**

Invoice to: (company name) **FSES** Purchase Order #

Invoice to Address: **ON FILE**

Project Name and/or Number: **PLACID LAKES UTILITIES INC.**

Site Location: **410 WASHINGTON BL**

Project Contact: **PAM WYATT** Phone: **863-763-3336**

Sampler Name (printed): **NATHAN BREWER** Affiliation:

Sampler Signature: *Nathan Brewer*

ORDER # Lab Control Number	Sample ID	Date Sampled	Time Sampled	Matrix	Bottle & Pres.	Number of Containers Received & NELAC Letter Suffixes # A-?	Analysis Required				Field Tests			
							T H M	H A A			T E M P °C	P H	C O N D	C H L O R
01	1874 Washington Blvd	8-16-18	10:50am	DW	↓	2	X						7.3	.4
	1	8-16-18	10:50am	DW	↓	1		X					7.3	.4
02	246 Wildcat St	8-16-18	11:30am	DW	↓	2	X						7.3	.4
	2	8-16-18	11:30am	DW	↓	1		X					7.3	.4

Special Comments: **HCL Added in field**

Total

Signature: *Nathan Brewer* Affiliation: **operator** Date/Time: **8-16-18 11:45**

Received by: **T. Hildunt** 8-16-18 11:45

Received by: **T. Hildunt** 8-16-18 11:10

Received by: **JoAnn Baker** 8-16-18 1:10

Relinquished by: **UPS** 8-16-18 16:15

Received by: **EBB** 8/16/18 1:30

www.tienviro.com COC Page **1** of **1**

Deliverables: Q/A/QC Report Needed? Yes No (additional charge)

Sample Custody & Field Comments

Received on Ice: **Y**

Temp as received: **38**

Study seals? Y N

ID-9 GUN-1 **✓**

FIELD TIME

Sampling _____ hrs Pick Up _____ hrs

Sec. Charges _____

Bottle Type

A-liter amber
B-Bacteria bag/bottle
F-500 ml O-125 ml
H-Plastic Amber Liter
L-liter bottle
S2-2 oz soil jar
S4-4 oz soil jar / SS-8 oz soil jar
T-250 ml
V-40 ml vial
W-wide mouth
X-other TED-Tedlar Air Bag

Preservatives

A-ascorbic acid P-H3PO4
C-HCL S-H2SO4
Cu-CuSO4 T-Na2S2O3
DI-DI water U-Unpreserved
H-HNO3 N-NaOH
M-MCAB NB4-NH4CL
MeOH-Methanol
Z-zinc acetate

Additional Preservatives

Hex-Hex Cr Buffer
EDA-Ethyene Diamine

Additional Bottle Types

B-brown liter plastic

Page 4 of 4

Florida Department of Environmental Protection Safe Drinking Water Program Laboratory Reporting Format

PUBLIC WATER SYSTEM INFORMATION (to be completed by sampler – please type or print legibly)

System Name: PLACID LAKES UTILITIES, INC. PWS I.D. # 6280223
 System Type (check one): Community Nontransient Noncommunity Transient Noncommunity
 Address: 1874 WASHINGTON BLVD N.W.
 City: LAKE PLACID ZIP Code: 33852
 Phone # 863-465-0345 Fax #: 863-465-1313 E-Mail Address: ndbrewer@embarqmail.com

SAMPLE INFORMATION (to be completed by sampler)

Sample Number: # 1 & # 2 Sample Date: 11-15-18 Sample Time: 10:03 AM PM (Circle One)
 Sample Location (be specific): SPIGOT ON NORTH SIDE HOUSE Location Code: _____
 Disinfectant Residual (Required when reporting results for trihalomethanes and haloacetic acids): 0.7 mg/L Field pH: 7.3
 Sample Type (Check Only One) Reason(s) for Sample (Check all that apply)

- | | | |
|---|--|---|
| <input checked="" type="checkbox"/> Distribution | <input type="checkbox"/> Routine Compliance with 62-550 | <input type="checkbox"/> Replacement (of Invalidated Sample) |
| <input type="checkbox"/> Entry Point (to Distribution) | <input type="checkbox"/> Confirmation of MCL Exceedance* | <input type="checkbox"/> Special (not for compliance with 62-550) |
| <input type="checkbox"/> Plant Tap (not for compliance with 62-550) | <input type="checkbox"/> Composite of Multiple Sites** | <input type="checkbox"/> Clearance (permitting) |
| <input type="checkbox"/> Raw (at well or intake) | <input type="checkbox"/> Other: _____ | |
| <input type="checkbox"/> Max Residence Time | Sampling Procedure Used or Other Comments: | |
| <input type="checkbox"/> Ave Residence Time | | |
| <input type="checkbox"/> Near First Customer | | |

FILL VIAL TO TOP MAKE SURE NO AIR AND SEAL

*See 62-550.500(6) for requirements and restrictions
 And 62-550.512(3) for nitrate or nitrite exceedances.

**See 62-550.550(4) for requirements and
 attach a results page for each site.

SAMPLER CERTIFICATION

I, NATHAN BREWER OPERATOR, do HEREBY CERTIFY
 (Print Name) (Print Title)

that the above public water system and sample collection information is complete and correct.

Signature:  Date: 11-15-18
 Certified Operator # 14995 Phone #: 863-441-1090 Sampler's Fax #: 863-465-1313
 Sampler's E-mail: ndbrewer@embarqmail.com

Florida Department of Environmental Protection Safe Drinking Water Program Laboratory Reporting Format

DISINFECTION BYPRODUCTS
62-550.310

Report Number / Job ID: 18K0548-01

Disinfectant Residual (mg/L) 7

PWS ID (From Page 1): 6280223

Contam ID	Contam Name	MCL	Units	Analysis Result	Qualifier*	Analytical Method	Lab MDL	Regulatory MRL**	Analysis Date	Analysis Time	DOH Lab Certification #
1009	Chlorite	1000	µg/L					20***			E
1011	Bromate	10	µg/L					5.0 or 1.0****			E

Contam ID	Contam Name	MCL	Units	Analysis Result	Qualifier*	Analytical Method	Lab MDL	Regulatory MRL**	Analysis Date	Analysis Time	DOH Lab Certification #
2450	Monochloroacetic Acid	N/A	µg/L	0.790	U	EPA 552.2	0.790	2.0	11-21-18	21:36	E86006
2451	Dichloroacetic Acid	N/A	µg/L	17.6		EPA 552.2	0.450	1.0	11-21-18	21:36	E86006
2452	Trichloroacetic Acid	N/A	µg/L	17.7		EPA 552.2	0.360	1.0	11-21-18	21:36	E86006
2453	Monobromoacetic Acid	N/A	µg/L	0.470		EPA 552.2	0.470	1.0	11-21-18	21:36	E86006
2454	Dibromoacetic Acid	N/A	µg/L	0.543	U	EPA 552.2	0.370	1.0	11-21-18	21:36	E86006
2456	Total Haloacetic Acids (HAA5)	60	µg/L	36		EPA 552.2		---	11-21-18	21:36	E86006

Contam ID	Contam Name	MCL	Units	Analysis Result	Qualifier*	Analytical Method	Lab MDL	Regulatory MRL**	Analysis Date	Analysis Time	DOH Lab Certification #
2941	Chloroform	N/A	µg/L	35.4		EPA 524.2	0.0868	1.0	11-20-18	02:59	E86006
2942	Bromoform	N/A	µg/L	0.0540	U	EPA 524.2	0.0540	1.0	11-20-18	02:59	E86006
2943	Bromodichloromethane	N/A	µg/L	10.5		EPA 524.2	0.0764	1.0	11-20-18	02:59	E86006
2944	Dibromochloromethane	N/A	µg/L	2.09		EPA 524.2	0.0108	1.0	11-20-18	02:59	E86006
2950	Total Trihalomethanes (TTHM)	80	µg/L	48		EPA 524.2		---	11-20-18	02:59	E86006

** Laboratories are required to adhere to the minimum reporting level (MRL) requirements of 40 CFR 141.131(b)(2)(iv).

*** Applicable to monitoring as prescribed in 40 CFR 141.132.(b)(2)(i)(B) and (b)(2)(ii).

**** Laboratories that use EPA Methods 317.0 Revision 2.0, 326.0 or 321.8 must meet a 1.0 µg/L MRL for bromate.

NOTE: Do not round values. Report results to the accuracy, precision, and sensitivity of the analytical method used.

Florida Department of Environmental Protection Safe Drinking Water Program Laboratory Reporting Format

LABORATORY CERTIFICATION INFORMATION (to be completed by lab – please type or print legibly)

Lab Name: Florida-Spectrum Environmental Services, Inc Florida DOH Certification #: E86006 Certification Expiration Date June 30, 2019

ATTACH CURRENT DOH ANALYTE SHEET*

Address: 1460 West McNab Road, Fort Lauderdale, FL 33309 Phone #: 954 / 978-6400

Were any analyses subcontracted? Yes No If yes, please provide DOH certification number(s): _____

ATTACH DOH ANALYTE SHEET FOR EACH SUBCONTRACTED LAB*

ANALYSIS INFORMATION (to be completed by lab) Date Sample(s) 18K0548-01 Lab Assigned Report # or Job ID: 18K0548

Group(s) Analyzed & Results attached for compliance with Chapter 62-550, F.A.C. (Check all that apply): McArthur Line 1

Inorganics

- All Except Asbestos
- Partial
- Nitrate
- Nitrite
- Asbestos

Synthetic Organics

- All 30
- All Except Dioxin
- Partial
- Dioxin Only

Volatile Organics

- All 21
- Partial

Disinfection Byproducts

- Trihalomethanes
- Haloacetic Acids
- Chlorite
- Bromate

Radionuclides

- Single Sample
- Qtrly Composite**

Secondaries

- All 14
- Partial

LAB CERTIFICATION

I, JoAnn Baker, Laboratory Analyst, do HEREBY CERTIFY
(Print Name) (863) 763-3336 (Print Title)

that all attached analytical data are correct and unless noted meet all requirements of the National Environmental Laboratory Accreditation Conference (NELAC).

Signature:  Date: 11-28-18

* Failure to provide a valid and current Florida DOH lab certification number and a current Analyte Sheet for the attached analysis results will result in rejection of the report, possible enforcement against the public water system for failure to sample, and may result in notification of the DOH Bureau of Laboratory Services.
** Please provide radiological sample dates & locations for each quarter.

CONFIRMATION & NOTIFICATION IS REQUIRED WITHIN 24 HRS FOR NITRATE OR NITRITE MCL EXCEEDANCES
NON-DETECTS ARE TO BE REPORTED AS THE MDL WITH A "U" QUALIFIER. (Non-detects reported as "BDL" or with a "<" are not acceptable.)

COMPLIANCE DETERMINATION (to be completed by DEP or DOH -- attach notes as necessary) Sample Collection & Analysis Satisfactory: Yes No

Replacement Sample or Report Requested (circle or highlight group(s) above) _____ Person _____
Notified: _____ Date Notified: _____ DEP/DOH Reviewing Official: _____

Florida Department of Environmental Protection
Safe Drinking Water Program Laboratory Reporting Format

PUBLIC WATER SYSTEM INFORMATION (to be completed by sampler - please type or print legibly)

System Name: PLACID LAKES UTILITIES, INC. PWS ID # 6280223

System Type (check one): Community Nontransient Noncommunity Transient Noncommunity

Address: 246 WILDCAT ST

City: LAKE PLACID ZIP Code: 33852

Phone # 863-465-0345 Fax # 863-465-1313 E-Mail Address: ndbrewer@embargo.com

SAMPLE INFORMATION (to be completed by sampler)

Sample Number: # 3 & 4 Sample Date: 11-15-18 Sample Time: 10:20 AM PM (Circle One)

Sample Location (be specific): SPIGOT ON SOUTH SIDE HOUSE Location Code: _____

Disinfectant Residual (Required when reporting results for trihalomethanes and haloacetic acids): .7 mg/L Field pH: 7.3

Sample Type (Check Only One)

- Distribution
- Entry Point (to Distribution)
- Plant Tap (not for compliance with 62-550)
- Raw (at well or intake)
- Max Residence Time
- Ave Residence Time
- Near First Customer

Reason(s) for Sample (Check all that apply)

- Routine Compliance with 62-550
- Replacement (of Invalidated Sample)
- Confirmation of MCL Exceedance*
- Special (not for compliance with 62-550)
- Composite of Multiple Sites**
- Clearance (permitting)
- Other: _____

Sampling Procedure Used or Other Comments:

FILL VIAL TO TOP MAKE SURE NO AIR AND SEAL

*See 62-550 500(6) for requirements and restrictions.
And 62-550 512(3) for nitrate or nitrite exceedances.

**See 62-550 550(4) for requirements and
attach a results page for each site

SAMPLER CERTIFICATION

I, NATHAN BREWER, OPERATER, do HEREBY CERTIFY
(Print Name) (Print Title)

that the above public water system and sample collection information is complete and correct.

Signature: [Signature] Date: 11-15-18

Certified Operator # 14995 Phone # 863-441-1090 Sampler's Fax # 863-465-1313

Sampler's E-mail: ndbrewer@embargo.com

**Florida Department of Environmental Protection
Safe Drinking Water Program Laboratory Reporting Format**

LABORATORY CERTIFICATION INFORMATION (to be completed by lab – please type or print legibly)

Lab Name: Florida-Spectrum Environmental Services, Inc Florida DOH Certification # E86006 Certification Expiration Date June 30, 2019

ATTACH CURRENT DOH ANALYTE SHEET*

Address: 1460 West McNab Road, Fort Lauderdale, FL 33309 Phone #: 954 / 978-6400

Were any analyses subcontracted? Yes No If yes, please provide DOH certification number(s): _____

ATTACH DOH ANALYTE SHEET FOR EACH SUBCONTRACTED LAB*

ANALYSIS INFORMATION (to be completed by lab) Date Sample(s) 18K0548-02 Lab Assigned Report # or Job ID: 18K054E

Group(s) Analyzed & Results attached for compliance with Chapter 62-550, F.A.C. (Check all that apply): McArthur Line 1

Inorganics
 All Except Arsenic
 Partial
 Nitrate
 Nitrite
 Arsenic

Synthetic Organics
 All 30
 All Except Dioxin
 Partial
 Dioxin Only

Volatile Organics
 All 21
 Partial

Disinfection Byproducts
 Trihalomethanes
 Haloacetic Acids
 Chlorite
 Bromate

Radionuclides
 Single Sample
 Qtrly Composite**

Secondaries
 All 14
 Partial

LAB CERTIFICATION

I, JoAnn Baker, Laboratory Analyst, do HEREBY CERTIFY
(Print Name) (863) 763-3336 (Print Title)

that all attached analytical data are correct and unless noted meet all requirements of the National Environmental Laboratory Accreditation Conference (NELAC)

Signature:  Date: 11-28-18

* Failure to provide a valid and current Florida DOH lab certification number and a current Analyte Sheet for the attached analysis results will result in rejection of the report, possible enforcement against the public water system for failure to sample, and may result in notification of the DOH Bureau of Laboratory Services

** Please provide radiological sample dates & locations for each quarter.

CONFIRMATION & NOTIFICATION IS REQUIRED WITHIN 24 HRS FOR NITRATE OR NITRITE MCL EXCEEDANCES

NON-DETECTS ARE TO BE REPORTED AS THE MDL WITH A "U" QUALIFIER. (Non-detects reported as "BDL" or with a "<" are not acceptable.)

COMPLIANCE DETERMINATION (to be completed by DEP or DOH -- attach notes as necessary) Sample Collection & Analysis Satisfactory Yes No

Replacement Sample or Report Requested (circle or highlight group(s) above) _____ Person _____

Notified _____ Date Notified: _____ DEP/DOH Reviewing Official: _____

Florida Department of Environmental Protection Safe Drinking Water Program Laboratory Reporting Format

DISINFECTION BYPRODUCTS
62-550.310

Report Number / Job ID: 18K0548-02

Disinfectant Residual (mg/L): 7

PWS ID (From Page 1): 6280223

Contam ID	Contam Name	MCL	Units	Analysis Result	Qualifier*	Analytical Method	Lab MDL	Regulatory MRL**	Analysis Date	Analysis Time	DOH Lab Certification #
1009	Chlorite	1000	µg/L					20***			E
1011	Bromate	10	µg/L					5.0 or 1.0****			E

Contam ID	Contam Name	MCL	Units	Analysis Result	Qualifier*	Analytical Method	Lab MDL	Regulatory MRL**	Analysis Date	Analysis Time	DOH Lab Certification #
2450	Monochloroacetic Acid	N/A	µg/L	0.790	U	EPA 552.2	0.790	2.0	11-21-18	21:09	E86006
2451	Dichloroacetic Acid	N/A	µg/L	14.7		EPA 552.2	0.450	1.0	11-21-18	21:09	E86006
2452	Trichloroacetic Acid	N/A	µg/L	15.4		EPA 552.2	0.360	1.0	11-21-18	21:09	E86006
2453	Monobromoacetic Acid	N/A	µg/L	0.470	U	EPA 552.2	0.470	1.0	11-21-18	21:09	E86006
2454	Dibromoacetic Acid	N/A	µg/L	0.370	U	EPA 552.2	0.370	1.0	11-21-18	21:09	E86006
2456	Total Haloacetic Acids (HAA5)	60	µg/L	30		EPA 552.2		---	11-21-18	21:09	E86006

Contam ID	Contam Name	MCL	Units	Analysis Result	Qualifier*	Analytical Method	Lab MCL	Regulatory MRL**	Analysis Date	Analysis Time	DOH Lab Certification #
2941	Chloroform	N/A	µg/L	49.8		EPA 524.2	0.0868	1.0	11-20-18	03:28	E86006
2942	Bromoform	N/A	µg/L	0.0540		EPA 524.2	0.0540	1.0	11-20-18	03:28	E86006
2943	Bromodichloromethane	N/A	µg/L	12.2		EPA 524.2	0.0764	1.0	11-20-18	03:28	E86006
2944	Dibromochloromethane	N/A	µg/L	2.06		EPA 524.2	0.0108	1.0	11-20-18	03:28	E86006
2950	Total Trihalomethanes (TTHM)	80	µg/L	64		EPA 524.2		---	11-20-18	03:28	E86006

** Laboratories are required to adhere to the minimum reporting level (MRL) requirements of 40 CFR 141.131(b)(2)(iv).

*** Applicable to monitoring as prescribed in 40 CFR 141.132.(b)(2)(i)(B) and (b)(2)(ii).

**** Laboratories that use EPA Methods 317.0 Revision 2.0, 326.0 or 321.8 must meet a 1.0 µg/L MRL for bromate.

NOTE: Do not round values. Report results to the accuracy, precision, and sensitivity of the analytical method used.

Florida Department of Environmental Protection
Safe Drinking Water Program Laboratory Reporting Format

PUBLIC WATER SYSTEM INFORMATION (to be completed by sampler – please type or print legibly)

System Name: PLACID LAKES UTILITIES, INC. PWS I.D. #: 6280223

System Type (check one): Community Nontransient Noncommunity Transient Noncommunity

Address: 1874 WASHINGTON BLVD NW

City: LAKE PLACID ZIP Code: 33852

Phone # 863-465-0345 Fax #: 863-465-1313 E-Mail Address: NDBREWER@ELIBARQMAIL.COM

SAMPLE INFORMATION (to be completed by sampler)

Sample Number: 1 & 2 Sample Date: 2-20-19 Sample Time: 9:40 AM PM (Circle One)

Sample Location (be specific): SPIGOT ON NORTH SIDE HOUSE Location Code: _____

Disinfectant Residual (Required when reporting results for trihalomethanes and haloacetic acids): 0.7 mg/L Field pH: 7.3

Sample Type (Check Only One)

Reason(s) for Sample (Check all that apply)

Distribution

Routine Compliance with 62-550

Replacement (of Invalidated Sample)

Entry Point (to Distribution)

Confirmation of MCL Exceedance

Special (not for compliance with 62-550)

Plant Tap (not for compliance with 62-550)

Composite of Multiple Sites**

Clearance (permitting)

Raw (at well or intake)

Other: _____

Max Residence Time

Sampling Procedure Used or Other Comments:

Ave Residence Time

Near First Customer

FILL VIAL TO TOP MAKE SURE NO AIR AND SEAL

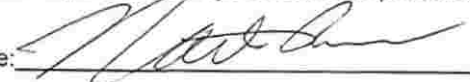
*See 62-550.500(6) for requirements and restrictions.
And 62-550.512(3) for nitrate or nitrite exceedances.

**See 62-550.550(4) for requirements and
attach a results page for each site.

SAMPLER CERTIFICATION

I, NATHAN BREWER, OPERATER, do HEREBY CERTIFY
(Print Name) (Print Title)

that the above public water system and sample collection information is complete and correct.

Signature:  Date: 2-20-19

Certified Operator #: 14995 Phone #: 863-441-1090 Sampler's Fax #: 863-465-1313

Sampler's E-mail: NDBREWER@ELIBARQMAIL.COM

Florida Department of Environmental Protection Safe Drinking Water Program Laboratory Reporting Format

LABORATORY CERTIFICATION INFORMATION (to be completed by lab – please type or print legibly)

Lab Name: Florida-Spectrum Environmental Services, Inc. Florida DOH Certification #: E86006 Certification Expiration Date: June 30, 2019

ATTACH CURRENT DOH ANALYTE SHEET*

Address: 1460 West McNab Road, Fort Lauderdale, FL 33309 Phone #: 954 / 978-6400

Were any analyses subcontracted? Yes No If yes, please provide DOH certification number(s): _____

ATTACH DOH ANALYTE SHEET FOR EACH SUBCONTRACTED

ANALYSIS INFORMATION (to be completed by lab) Date Sample(s) 19B0602-01 Lab Assigned Report # or Job ID: 19B0602

Group(s) Analyzed & Results attached for compliance with Chapter 62-550, F.A.C. (Check all that apply): McArthur Line 1

<u>Inorganics</u>	<u>Synthetic Organics</u>	<u>Volatile Organics</u>	<u>Disinfection Byproducts</u>	<u>Radionuclides</u>	<u>Secondaries</u>
<input type="checkbox"/> All Except Asbestos	<input type="checkbox"/> All 30	<input type="checkbox"/> All 21	<input checked="" type="checkbox"/> Trihalomethanes	<input type="checkbox"/> Single Sample	<input type="checkbox"/> All 14
<input type="checkbox"/> Partial	<input type="checkbox"/> All Except Dioxin	<input type="checkbox"/> Partial	<input checked="" type="checkbox"/> Haloacetic Acids	<input type="checkbox"/> Qtrly Composite**	<input type="checkbox"/> Partial
<input type="checkbox"/> Nitrate	<input type="checkbox"/> Partial		<input type="checkbox"/> Chlorite		
<input type="checkbox"/> Nitrite	<input type="checkbox"/> Dioxin Only		<input type="checkbox"/> Bromate		
<input type="checkbox"/> Asbestos					

LAB CERTIFICATION

I, JoAnn Baker, Laboratory Analyst, do HEREBY CERTIFY
(Print Name) (863) 763-3336 (Print Title)

that all attached analytical data are correct and unless noted meet all requirements of the National Environmental Laboratory Accreditation Conference (NELAC).

Signature:  Date: 3-5-19

* Failure to provide a valid and current Florida DOH lab certification number and a current Analyte Sheet for the attached analysis results will result in rejection of the report, possible enforcement against the public water system for failure to sample, and may result in notification of the DOH Bureau of Laboratory Services.

** Please provide radiological sample dates & locations for each quarter.

CONFIRMATION & NOTIFICATION IS REQUIRED WITHIN 24 HRS FOR NITRATE OR NITRITE MCL EXCEEDANCES

NON-DETECTS ARE TO BE REPORTED AS THE MDL WITH A "U" QUALIFIER. (Non-detects reported as "BDL" or with a "<" are not acceptable.)

COMPLIANCE DETERMINATION (to be completed by DEP or DOH -- attach notes as necessary) Sample Collection & Analysis Satisfactory: Yes No

Replacement Sample or Report Requested (circle or highlight group(s) above) Person

Notified: _____ Date Notified: _____ DEP/DOH Reviewing Official: _____



Report To
 JoAnn Baker
 Big Lake Labs, Inc.
 610 North Parrot Avenue
 Okeechobee FL. 34972-2646

Page 1 of 3
 Report Printed: 3/5/2019
 Work Order# 19B0602
 Project:
 Placid Lakes Utilities

410 Washington Blvd., NW LP, FL.

Lab ID: 19B0602-01
 Client Sample ID: 1874 W Washington Blvd
 Matrix: Water

Collection Date: 02/20/19 09:40
 Received Date: 02/21/19 14:00
 Collected By: Nathan Brewer

Laboratory Analysis Report

Parameter	Result	QC	Units	Dil	MDL	PQL	Method	Date Ext.	Date Analy.	Analyst
-----------	--------	----	-------	-----	-----	-----	--------	-----------	-------------	---------

Trihalomethanes by EPA Method 524.2

Bromodichloromethane	11.8		ug/L	1	0.0764	0.229	EPA 524.2	02/27 09:00	02/28 12:20	JF
Bromoform	ND	U	ug/L	1	0.0540	0.162	EPA 524.2	02/27 09:00	02/28 12:20	JF
Chloroform	43.5		ug/L	1	0.0868	0.260	EPA 524.2	02/27 09:00	02/28 12:20	JF
Dibromochloromethane	2.13		ug/L	1	0.0108	0.324	EPA 524.2	02/27 09:00	02/28 12:20	JF
Total Trihalomethanes	57		ug/L	1			EPA 524.2	02/27 09:00	02/28 12:20	JF

Haloacetic acids by 552.2

Dibromoacetic Acid	1.14		ug/L	1	0.370	1.11	EPA 552.2	03/01 08:37	03/01 20:28	AC
Dichloroacetic Acid	278		ug/L	1	0.450	1.35	EPA 552.2	03/01 08:37	03/01 20:28	AC
Monobromoacetic Acid	ND	U	ug/L	1	0.470	1.41	EPA 552.2	03/01 08:37	03/01 20:28	AC
Monochloroacetic Acid	ND	U	ug/L	1	0.790	2.37	EPA 552.2	03/01 08:37	03/01 20:28	AC
Trichloroacetic Acid	35.7		ug/L	1	0.360	1.08	EPA 552.2	03/01 08:37	03/01 20:28	AC
Total Haloacetic Acids (HAA5)	65		ug/L	1			EPA 552.2	03/01 08:37	03/01 20:28	AC

Florida-Spectrum Environmental Services, Inc.
 1460 W McNab Road, Fort Lauderdale, FL 33309

Pembroke Laboratory
 528 Gooch Rd.
 Fort Mead, FL 33841

Big Lake Laboratory
 610 Parrot Ave. N
 Okeechobee, FL 34972

Lakeland Laboratory
 1910 Harden Blvd
 Lakeland, FL 33803

Savannah Laboratory
 108 Airport Park Dr.
 Garden City, GA 31408

**Florida Department of Environmental Protection
Safe Drinking Water Program Laboratory Reporting Format**

1874 WASHINGTON BLVD NW

DISINFECTION BYPRODUCTS
62-550.310

Report Number / Job ID: 19B0602-01

Disinfectant Residual (mg/L): 7

PWS ID (From Page 1): 6280223

Contam ID	Contam Name	MCL	Units	Analysis Result	Qualifier*	Analytical Method	Lab MDL	Regulatory MRL**	Analysis Date	Analysis Time	DOH Lab Certification #
1009	Chlorite	1000	µg/L					20***			E
1011	Bromate	10	µg/L					5.0 or 1.0****			E

Contam ID	Contam Name	MCL	Units	Analysis Result	Qualifier*	Analytical Method	Lab MDL	Regulatory MRL**	Analysis Date	Analysis Time	DOH Lab Certification #
2450	Monochloroacetic Acid	N/A	µg/L	0.790	U	EPA 552.2	0.790	2.0	3-1-19	20:28	E86006
2451	Dichloroacetic Acid	N/A	µg/L	27.8		EPA 552.2	0.450	1.0	3-1-19	20:28	E86006
2452	Trichloroacetic Acid	N/A	µg/L	35.7		EPA 552.2	0.360	1.0	3-1-19	20:28	E86006
2453	Monobromoacetic Acid	N/A	µg/L	0.470	U	EPA 552.2	0.470	1.0	3-1-19	20:28	E86006
2454	Dibromoacetic Acid	N/A	µg/L	1.14	U	EPA 552.2	0.370	1.0	3-1-19	20:28	E86006
2456	Total Haloacetic Acids (HAA5)	60	µg/L	65		EPA 552.2		—	3-1-19	20:28	E86006

Contam ID	Contam Name	MCL	Units	Analysis Result	Qualifier*	Analytical Method	Lab MDL	Regulatory MRL**	Analysis Date	Analysis Time	DOH Lab Certification #
2941	Chloroform	N/A	µg/L	43.5		EPA 524.2	0.0868	1.0	2-28-19	12:20	E86006
2942	Bromoform	N/A	µg/L	0.0540	U	EPA 524.2	0.0540	1.0	2-28-19	12:20	E86006
2943	Bromodichloromethane	N/A	µg/L	11.8		EPA 524.2	0.0764	1.0	2-28-19	12:20	E86006
2944	Dibromochloromethane	N/A	µg/L	2.13		EPA 524.2	0.0108	1.0	2-28-19	12:20	E86006
2950	Total Trihalomethanes (TTHM)	80	µg/L	57		EPA 524.2		—	2-28-19	12:20	E86006

** Laboratories are required to adhere to the minimum reporting level (MRL) requirements of 40 CFR 141.131(b)(2)(iv).

*** Applicable to monitoring as prescribed in 40 CFR 141.132.(b)(2)(i)(B) and (b)(2)(ii).

**** Laboratories that use EPA Methods 317.0 Revision 2.0, 326.0 or 321.8 must meet a 1.0 µg/L MRL for bromate.

NOTE: Do not round values. Report results to the accuracy, precision, and sensitivity of the analytical method used.

WORK ORDER #

1980602



CHAIN OF CUSTODY RECORD

- 1460 W. McNab Road, Ft Laud. FL 33309
- 630 Indian Street Savannah, GA 31401
- 528 30th Street NE, Fort Meade, FL 33841
- 610 Parrot Ave. N, Okeechobee, FL 34972
- 1910 Harden Blvd, Suite 101, Lakeland, FL 33803

Tel: (954) 978-6400
 Tel: (912) 238-5050
 Tel: (863) 285-8145
 Tel: (863) 763-3336
 Tel: (863) 686-4271

Fax: (954) 978-2233
 Fax: (912) 234-4815
 Fax: (863) 285-7030
 Fax: (863) 763-1544
 Fax: (863) 686-4389

DUE DATE Requested

RUSH RESERVATION #

Rush Surcharges apply

Logged in LIMS by **CD**
 Meets Acceptance Criteria: N

Original-Return w/report Yellow-Lab File Copy Pink - Sampler Copy

Report to: <i>'company name'</i> ELL		Report to: Address: BLL	
Invoice to: <i>'company name'</i> FSES		Invoice to Address: ON FILE	
Project Name and/or Number PLACID LAKES UTILITIES, INC.		Site Location: 410 WASHINGTON BLVD NW LP FL 33852	
Project Contact: PAM WYATT		Phone: 863-763-3336	
Sampler Name: (printed) NATHAN BREWER		Affiliation: OPERATOR	
		Sampler Signature: <i>Nathan Brewer</i>	

ORDER # Lab Control Number	Sample ID	Date Sampled	Time Sampled	Matrix		Bottle & Pres.	Number of Containers Received & NELAC Letter Suffixes # A-?	Analysis Required					TEMP °C	PH	COND	CHLOR
				DW GW S HW SEA X	SW WW SED BIO OIL AIR			TH	HA	AS	M					
01	1874 Washington Blvd	2-20-19	9:40	DW	VA	VA	2	X						7.3		.7
02	11	2-20-19	9:40	DW	VA	VA NH4	1		X					7.3		.7
03	246 Wildcat S	2-20-19	10:00	DW	VA	VA	2	X						7.3		.6
04	11	2-20-19	10:00	DW	VA	VA NH4	1		X					7.3		.6
5																
6																
7																
8																
9																
10																

Special Comments:		Total		Signature		Affiliation		Date/Time	
"I waive TNI protocol" (emergency) (sign here) >				1		Relinquished by: <i>[Signature]</i>		2-20-19/11:05	
Deliverables: QA/QC Report Needed? Yes No (additional charge)				1		Received by: <i>[Signature]</i>		2-20-19/11:05	
Sample Custody & Field Comments		Bottle Type		Preservatives		Additional Preservatives		www.flenviro.com	
Received on Ice: Y		A-liter amber		A-ascorbic acid		Hex-Hex Cr Buffer		COC Page <u>1</u> of <u>1</u>	
Temp as received: 6		E-Bacteria bag/bottle		C-HCL		EDA-Ethylene Diamine			
Custody seals? Y		F-500 ml		Cu-CuSO4					
RAD-9 GUN-1		H-Plastic Amber Litr		DI-DI water					
FIELD TIME		L-liter bottle		H-HNO3					
Sampling _____ hrs Pick Up _____ hrs		S2-2 oz soil jar		M-MCAB					
Misc. Charges _____		S4-4 oz soil jar / S8-8 oz soil jar		MeOH-Methanol					
		T-250 ml		Z-zinc acetate					
		V-40 ml vial							
		W-wide mouth							
		X-other							
		TED-Tedlar Air Bag							
		Additional Bottle Types							
		B-brown liter plastic							



Report To:
 JoAnn Baker
 Big Lake Labs, Inc.
 610 North Parrot Avenue
 Okeechobee FL, 34972-2646

Page 3 of 3
 Report Printed: 3/5/2019
 Work Order# 19B0602
 Project:
 Placid Lakes Utilities

410 Washington Blvd., NW LP, FL.

Notes and Definitions

- U Indicated that the compound was analyzed for but not detected. This shall be used to indicate that the specific component was not detected. The value associated with the qualifier shall be the laboratory method detection limit.
- J-1 Surrogate recovery limits have been outside acceptance limits.
- DET Analyte DETECTED
- ND Analyte NOT DETECTED at or above the detection limit
- NR Not Reported
- dry Sample results reported on a dry weight basis
- RPD Relative Percent Difference
- V Indicated that the analyte was detected in both the sample and the associated method blank.
- I The reported value is between the laboratory method detection limit and the laboratory practical quantitation limit.
- Z Too many colonies were present for accurate counting.

Maria Castellanos - Lab Manager

QC=Qualifier Codes as defined by DEP 62-160
 Unless indicated, soil results are reported on actual (wet) weight basis.
 Work performed by outside (subcontracted) labs denoted by SUB in Analyst Field
 Results relate only to this sample.

Authorized CSM Signature (954) 978-6400
 Florida-Spectrum Environmental Services, Inc.
 Certification# E86006

All NELAP certified analysis are performed in accordance with Chapter 64E-1 Florida Administrative code, which has been determined to be equivalent to NELAP standards. Analysis certified by programs other than NELAP are designated with a "N".

Florida-Spectrum Environmental Services, Inc
 1460 W. McNab Road, Fort Lauderdale, FL 33309

Pembroke Laboratory
 528 Gooch Rd
 Fort Mead, FL 33841

Big Lake Laboratory
 610 Parrot Ave. N
 Okeechobee, FL 34972

Lakeland Laboratory
 1910 Harden Blvd
 Lakeland, FL 33803

Savannah Laboratory
 108 Airport Park Dr.
 Garden City, GA 31408

Florida Department of Environmental Protection Safe Drinking Water Program Laboratory Reporting Format

PUBLIC WATER SYSTEM INFORMATION (to be completed by sampler – please type or print legibly)

System Name: PLACID LAKES UTILITIES, INC. PWS I.D. #: 6200223

System Type (check one): Community Nontransient Noncommunity Transient Noncommunity

Address: 246 WILDCAT ST NW

City: LAKE PLACID ZIP Code: 33052

Phone # 863-465-0345 Fax #: 863-465-1313 E-Mail Address: NDBREWER@EMBARQMAIL.COM

SAMPLE INFORMATION (to be completed by sampler)

Sample Number: 384 Sample Date: 2-20-19 Sample Time: 10:00 AM PM (Circle One)

Sample Location (be specific): SPIGOT ON SOUTH SIDE HOUSE Location Code: _____

Disinfectant Residual (Required when reporting results for trihalomethanes and haloacetic acids): .6 mg/L Field pH: 7.3

Sample Type (Check Only One)

Reason(s) for Sample (Check all that apply)

- | | | |
|---|--|---|
| <input checked="" type="checkbox"/> Distribution | <input type="checkbox"/> Routine Compliance with 62-550 | <input type="checkbox"/> Replacement (of Invalidated Sample) |
| <input type="checkbox"/> Entry Point (to Distribution) | <input type="checkbox"/> Confirmation of MCL Exceedance* | <input type="checkbox"/> Special (not for compliance with 62-550) |
| <input type="checkbox"/> Plant Tap (not for compliance with 62-550) | <input type="checkbox"/> Composite of Multiple Sites** | <input type="checkbox"/> Clearance (permitting) |
| <input type="checkbox"/> Raw (at well or intake) | <input type="checkbox"/> Other: _____ | |
| <input type="checkbox"/> Max Residence Time | | |
| <input type="checkbox"/> Ave Residence Time | | |
| <input type="checkbox"/> Near First Customer | | |

Sampling Procedure Used or Other Comments:

FILL VIAL TO TOP MAKE SURE NO AIR AND SEAL

*See 62-550.500(6) for requirements and restrictions. And 62-550.512(3) for nitrate or nitrite exceedances.

**See 62-550.550(4) for requirements and attach a results page for each site.

SAMPLER CERTIFICATION

I, NATHAN BREWER, OPERATOR, do HEREBY CERTIFY
(Print Name) (Print Title)

that the above public water system and sample collection information is complete and correct.

Signature:  Date: 2-20-19

Certified Operator #: 14995 Phone #: 863-441-1090 Sampler's Fax #: 863-465-1313

Sampler's E-mail: NDBREWER@EMBARQMAIL.COM

Florida Department of Environmental Protection Safe Drinking Water Program Laboratory Reporting Format

LABORATORY CERTIFICATION INFORMATION (to be completed by lab – please type or print legibly)

Lab Name: Florida-Spectrum Environmental Services, Inc. Florida DOH Certification #: E86006 Certification Expiration Date: June 30, 2019

ATTACH CURRENT DOH ANALYTE SHEET*

Address: 1460 West McNab Road, Fort Lauderdale, FL 33309 Phone #: 954 / 978-6400

Were any analyses subcontracted? Yes No If yes, please provide DOH certification number(s): _____

ATTACH DOH ANALYTE SHEET FOR EACH SUBCONTRACTED LAB*

ANALYSIS INFORMATION (to be completed by lab) Date Sample(s) 19B0631-01 Lab Assigned Report # or Job ID: 19B0631

Group(s) Analyzed & Results attached for compliance with Chapter 62-550, F.A.C. (Check all that apply): McArthur Line 1

Inorganics

- All Except Asbestos
 Partial
 Nitrate
 Nitrite
 Asbestos

Synthetic Organics

- All 30
 All Except Dioxin
 Partial
 Dioxin Only

Volatile Organics

- All 21
 Partial

Disinfection Byproducts

- Trihalomethanes
 Haloacetic Acids
 Chlorite
 Bromate

Radionuclides

- Single Sample
 Qtrly Composite**

Secondaries

- All 14
 Partial

LAB CERTIFICATION

I, JoAnn Baker, Laboratory Analyst, do HEREBY CERTIFY
(Print Name) (863) 763-3336 (Print Title)

that all attached analytical data are correct and unless noted meet all requirements of the National Environmental Laboratory Accreditation Conference (NELAC).

Signature:  Date: 3-5-19

* Failure to provide a valid and current Florida DOH lab certification number and a current Analyte Sheet for the attached analysis results will result in rejection of the report, possible enforcement against the public water system for failure to sample, and may result in notification of the DOH Bureau of Laboratory Services.

** Please provide radiological sample dates & locations for each quarter.

CONFIRMATION & NOTIFICATION IS REQUIRED WITHIN 24 HRS FOR NITRATE OR NITRITE MCL EXCEEDANCES

NON-DETECTS ARE TO BE REPORTED AS THE MDL WITH A "U" QUALIFIER. (Non-detects reported as "BDL" or with a "<" are not acceptable.)

COMPLIANCE DETERMINATION (to be completed by DEP or DOH -- attach notes as necessary) Sample Collection & Analysis Satisfactory: Yes No

_____ Replacement Sample or Report Requested (circle or highlight group(s) above) Person

Notified: _____ Date Notified: _____ DEP/DOH Reviewing Official: _____



Report To:
 JoAnn Baker
 Big Lake Labs, Inc.
 610 North Parrot Avenue
 Okeechobee FL, 34972-2646

Report Printed: 3/5/2019
 Work Order# 19B0602
 Project:
 Placid Lakes Utilities

410 Washington Blvd., NW LP, FL.

Lab ID: 19B0602-02
 Client Sample ID: 246 Wildcat St.
 Matrix: Water

Collection Date: 02/20/19 10:00
 Received Date: 02/21/19 14:00
 Collected By: Nathan Brewer

Laboratory Analysis Report

Parameter	Result	QC	Units	Dil	MDL	PQL	Method	Date Ext.	Date Analy.	Analyst
-----------	--------	----	-------	-----	-----	-----	--------	-----------	-------------	---------

Trihalomethanes by EPA Method 524.2

Bromodichloromethane	12.2		ug/L	1	0.0764	0.229	EPA 524.2	02/27 09:00	02/28 12:37	JF
Bromoform	ND	U	ug/L	1	0.0540	0.162	EPA 524.2	02/27 09:00	02/28 12:37	JF
Chloroform	46.2		ug/L	1	0.0868	0.260	EPA 524.2	02/27 09:00	02/28 12:37	JF
Dibromochloromethane	2.13		ug/L	1	0.0108	0.324	EPA 524.2	02/27 09:00	02/28 12:37	JF
Total Trihalomethanes	61		ug/L	1			EPA 524.2	02/27 09:00	02/28 12:37	JF

Haloacetic acids by 552.2

Dibromoacetic Acid	0860	I	ug/L	1	0.370	1.11	EPA 552.2	03/01 08:37	03/01 20:56	AC
Dichloroacetic Acid	263		ug/L	1	0.450	1.35	EPA 552.2	03/01 08:37	03/01 20:56	AC
Monobromoacetic Acid	ND	U	ug/L	1	0.470	1.41	EPA 552.2	03/01 08:37	03/01 20:56	AC
Monochloroacetic Acid	ND	U	ug/L	1	0.790	2.37	EPA 552.2	03/01 08:37	03/01 20:56	AC
Trichloroacetic Acid	31.7		ug/L	1	0.360	1.08	EPA 552.2	03/01 08:37	03/01 20:56	AC
Total Haloacetic Acids (HAA5)	59		ug/L	1			EPA 552.2	03/01 08:37	03/01 20:56	AC

Florida-Spectrum Environmental Services, Inc
 1460 W. McNab Road, Fort Lauderdale, FL 33309

Pembroke Laboratory
 528 Gooch Rd.
 Fort Mead, FL 33841

Big Lake Laboratory
 610 Parrot Ave. N
 Okeechobee, FL 34972

Lakeland Laboratory
 1910 Harden Blvd
 Lakeland, FL 33803

Savannah Laboratory
 108 Airport Park Dr.
 Garden City, GA 31408

RESPONSE 3

Placid Lakes Utilities, Inc.

Calculation of Water Used for Flushing, Fire, Leaks, Etc. (Support for F-1)

December 31, 2018

A	B	C	D	E	F	G	H	I	J	K
Month	Gal. Wells to Tanks	Gal. Lost in Treatment	Treated Gal. to Customers	Auto Flush Program	Valves, Blow-Offs Exercised	Hydrants Exercised	Line Breaks	Leak Adjustments	Billed to Customers	(E+F+G+I) Total Flush BlowOff, Fire
JAN.	9,586	356	9,230	204	381	148		129	7,883	862
FEB.	8,708	354	8,354	204	381	148	1,500 (1)	598	6,491	1,331
MAR.	9,578	413	9,165	204	381	148	350 (2)	217	8,140	949
APR.	9,160	554	8,606	204	381	148	450 (3)	50	7,662	783
May	8,331	373	7,958	204	381	148	1,500 (1)	138	6,502	871
JUN.	8,097	384	7,713	204	381	148		105	6,655	838
JUL.	8,520	354	8,166	204	581	148	600 (2)	191	7,203	1,124
AUG.	8,671	161	8,510	204	581	148	200 (2)	07	6,057	940
SEP.	8,364	101	8,263	204	581	148	800 (2)	65	6,729	997
OCT.	9,347	-338	9,685	204	581	148		464	8,073	1,397
NOV.	8,763	177	8,586	204	581	148		97	6,730	1,030
DEC.	<u>9,223</u>	<u>676</u>	<u>8,547</u>	204	381	148		<u>110</u>	<u>7,127</u>	<u>842</u>
Total	106,348	3,565	102,783	2,444	5,568	1,778	5,400	2,172	85,252	11,963
Percentage		3.35%	100.00%	2.38%	5.42%	1.73%	5.25%	2.11%	82.94%	11.64%

Gallons per minute calculation:

(area sq ft) (velocity ft/sec) (7.48 gal/cu ft) (60 sec/min)

Per Online Calculator: www.tlv.com

1" = 54 gpm	Relative Increases	
2" = 209 gpm	Base	470 gpm
3" = 461 gpm	Times 2.2	1034 gpm
4" = 794 gpm	Times 3.8	1786 gpm
6" = 1801 gpm	Times 8.6	4042 gpm
8" = 3119 gpm	Times 14.9	7003 gpm

20 Auto Flushes 2"

470 GPM / 20 Min.

Flush every 28 days

2,444,000 GPY

(470x20x20x13)

Adjusted for 2 new

added in 2018

423 Val. 162 BO 2"

470 GPM / 15 Min.

Exercised Quarterly

4,568,400 GPY

(470x15x162x4)

Flushing for THM's

Jul.- Nov.

1,000,000 gals.

44 Hydrants 6"

4,042 GPM / 5 Min.

Exercised Semi-An.

1778480 GPY

(4042x5x44x2)

(1) Move lines or line ext.

(3daysx4hpdx4042gpm)

3,000,000 gal. Approx.

(2) Line Breaks

Mar. - Farrell

Jul. - Lincoln

Aug. - Fire Dept.

Sep. - Wash.

(3) Tank Maintenance

Spring

Ground = 400,000

Hydro = 50,000

MONTHLY OPERATING REPORT													
2018													
Day of Mo	Jan	Feb	Mar	Apr	May	June	July	Aug	Sept	Oct	Nov	Dec	Total
1	311,000	279,000	272,000	282,000	294,000	223,000	264,000	300,000	250,000	327,000	331,000	291,000	
2	269,000	293,000	290,000	296,000	246,000	242,000	245,000	317,000	308,000	298,000	314,000	248,000	
3	299,000	302,000	292,000	323,000	277,000	263,000	253,000	267,000	267,000	265,000	294,000	324,000	
4	310,000	324,000	315,000	280,000	259,000	275,000	246,000	269,000	298,000	289,000	351,000	263,000	
5	313,000	326,000	317,000	298,000	316,000	268,000	244,000	289,000	246,000	268,000	302,000	256,000	
6	339,000	300,000	283,000	288,000	274,000	250,000	292,000	282,000	264,000	304,000	252,000	258,000	
7	313,000	276,000	294,000	319,000	236,000	241,000	234,000	262,000	269,000	338,000	281,000	270,000	
8	314,000	266,000	287,000	315,000	251,000	251,000	291,000	266,000	257,000	333,000	290,000	269,000	
9	290,000	260,000	299,000	294,000	264,000	253,000	264,000	239,000	274,000	288,000	309,000	273,000	
10	239,000	320,000	289,000	293,000	253,000	267,000	289,000	249,000	285,000	307,000	327,000	247,000	
11	272,000	327,000	303,000	455,000	300,000	278,000	248,000	299,000	254,000	269,000	303,000	264,000	
12	247,000	284,000	269,000	282,000	311,000	251,000	251,000	268,000	265,000	264,000	315,000	231,000	
13	303,000	308,000	274,000	264,000	278,000	231,000	259,000	273,000	254,000	290,000	286,000	290,000	
14	250,000	300,000	282,000	283,000	245,000	233,000	249,000	259,000	263,000	319,000	251,000	269,000	
15	308,000	284,000	278,000	283,000	260,000	238,000	280,000	260,000	278,000	294,000	275,000	279,000	
16	263,000	287,000	295,000	262,000	262,000	283,000	279,000	269,000	286,000	317,000	251,000	266,000	
17	276,000	359,000	329,000	282,000	262,000	286,000	245,000	273,000	294,000	293,000	264,000	238,000	
18	310,000	315,000	278,000	270,000	300,000	267,000	271,000	266,000	282,000	321,000	261,000	229,000	
19	296,000	292,000	316,000	276,000	242,000	285,000	267,000	263,000	262,000	316,000	320,000	267,000	
20	322,000	312,000	301,000	270,000	242,000	289,000	293,000	273,000	268,000	346,000	300,000	275,000	
21	318,000	279,000	273,000	295,000	233,000	252,000	273,000	294,000	271,000	337,000	260,000	283,000	
22	345,000	291,000	294,000	276,000	229,000	257,000	264,000	254,000	311,000	334,000	281,000	277,000	
23	327,000	282,000	282,000	256,000	227,000	240,000	293,000	262,000	289,000	302,000	310,000	271,000	
24	295,000	310,000	289,000	244,000	211,000	274,000	240,000	264,000	328,000	330,000	254,000	304,000	
25	311,000	317,000	318,000	232,000	228,000	266,000	246,000	308,000	259,000	324,000	286,000	285,000	
26	289,000	315,000	315,000	232,000	227,000	262,000	237,000	271,000	290,000	346,000	270,000	258,000	
27	322,000	269,000	299,000	264,000	248,000	233,000	295,000	285,000	300,000	330,000	278,000	304,000	
28	319,000	277,000	307,000	281,000	249,000	251,000	255,000	288,000	285,000	358,000	250,000	303,000	
29	301,000		304,000	318,000	281,000	245,000	262,000	298,000	300,000	342,000	258,000	343,000	
30	273,000		315,000	293,000	224,000	259,000	261,000	277,000	206,000	327,000	262,000	310,000	
31	286,000		306,000		229,000		276,000	266,000		309,000		302,000	
32	9,230,000	8,354,000	9,165,000	8,606,000	7,958,000	7,713,000	8,166,000	8,510,000	8,263,000	9,685,000	8,586,000	8,547,000	102,783,000
Avg	297,742	298,357	295,645	286,867	256,710	257,100	263,419	274,516	266,548	312,419	276,968	275,710	281,597
Max	345,000	359,000	329,000	455,000	316,000	289,000	295,000	317,000	328,000	358,000	351,000	343,000	455,000
5 Highest Days/mo.	1,647,000	1,656,000	1,592,000	1,730,000	1,488,000	1,421,000	1,462,000	1,503,000	1,492,000	1,721,000	1,644,000	1,585,000	

TO STORAGE
TANKS

From PLANT
to Customers
Billed to
Customers

2018 WATER USE

	WELLS	SEWER	PLANT	BILLING	RESIDENTIAL	COMMERCIAL
JANUARY	9,586,000	91,924	9,230,000	7,883,160	7,650,763	140,473
FEBRUARY	8,708,000	78,384	8,354,000	6,491,063	6,310,643	102,036
MARCH	9,578,000	77,894	9,165,000	8,140,044	8,022,969	117,075
APRIL	9,160,000	88,235	8,606,000	7,661,672	7,433,466	139,971
MAY	8,331,000	65,503	7,958,000	6,501,939	6,235,232	201,204
JUNE	8,097,000	61,988	7,713,000	6,655,539	6,415,697	177,854
JULY	8,520,000	76,421	8,166,000	7,203,014	6,900,412	226,181
AUGUST	8,671,000	64,122	8,510,000	6,057,157	5,793,881	199,154
SEPTEMBER	8,364,000	86,209	8,263,000	6,728,909	6,424,157	218,543
OCTOBER	9,347,000	85,223	9,685,000	8,073,032	7,791,923	195,886
NOVEMBER	8,763,000	76,897	8,586,000	6,729,733	6,496,467	156,369
DECEMBER	9,223,000	88,243	8,547,000	7,126,712	6,912,481	125,988
TOTALS	106,348,000	941,043	102,783,000	85,251,974	82,388,091	2,000,734

281,600/DAY
Produced

Live Exp - 2/28
Relocate Mains - 5/25
Leaks in GL - 8/25
Bore - 7/25
Move Line 5/31

Leak 6" 600,000
 7/18 Lincoln 4" 350,000
 3/26 Farrell 700,000
 8/18 2" leak @ fire Dept. Jan - Jun reg flush

6 1.8

Flushing for #M's
 July - Sept.
 Oct Nov
 Dec Jan

9/18 Washington 1635 NE 8" 800,000

10,000,000 Alicate

5 months
 1 million

Nathan
 - Work's leaks
 - Numbers
 Arty

add Auto Flushes
 (2)

Annual
 maintenance

~~Startup~~

Willard 2"
 Washington 2"

200,000
 200,000
 400,000
 600,000

~~Hydro~~
 50,000

7,000,000
 10%
 700



Larry King <larrypaulking@gmail.com>

Re: 5 Day Highest Gallons Pumped

1 message

marie mckinney <mckinneymarie88@gmail.com>
To: Larry King <larrypaulking@gmail.com>

Tue, Feb 12, 2019 at 12:55 PM

I spoke with Nathan, yes.... The explanation is as you thought.

Thanks,
Marie

On Mon, Feb 11, 2019 at 4:18 PM marie mckinney <mckinneymarie88@gmail.com> wrote:
I will find out.

On Mon, Feb 11, 2019 at 4:07 PM Larry King <larrypaulking@gmail.com> wrote:

Marie; Ask Nathan what happened on April 11th. 455,000 gallons were pumped out to customers. This is significantly higher than the average daily rate of 281,600 gallons, and higher than the 2nd highest daily amount of 359,000. I have to explain it to the PSC. Nothing on the yellow sheet he provided even talks about April, however it is the month with the highest 5 day total. The general ledger shows that we paid Pugh Utilities in May to relocate water mains (move PLB line?). Could this be for work done in April, which lead to the high 4/11/18 amount?
Thanks, Larry

On Mon, Feb 11, 2019 at 9:28 AM marie mckinney <mckinneymarie88@gmail.com> wrote:
Let me know if I can be of any further assistance.

Marie

On Sun, Feb 10, 2019 at 12:16 PM Larry King <larrypaulking@gmail.com> wrote:

Marie; I also need the 5 highest days in 2018 of the gallons pumped out to customers. Thanks, Larry

--

Any tax advice contained in this communication, including any attachments, was not intended or written to be used, and cannot be used, for the purpose of avoiding federal tax-related penalties or promoting, marketing or recommending to another party any transaction or matter addressed herein.

Any assembled financial statements are prepared without an expression of any form of opinion or assurance and they are prepared by an entity that lacks independence and is licensed by the Florida Board of Accountancy.

Larry P. King, CPA

7452 Oakmark Road
Harmony, FL 34773
(407) 758-1730 (Cell)

--

Any tax advice contained in this communication, including any attachments, was not intended or written to be used, and cannot be used, for the purpose of avoiding federal tax-related penalties or promoting, marketing or recommending to another party any transaction or matter addressed herein.

Any assembled financial statements are prepared without an expression of any form of opinion or assurance and they are prepared by an entity that lacks independence and is licensed by the Florida Board of Accountancy.

Larry P. King, CPA

7452 Oakmark Road

**Florida Department of Environmental Protection
Safe Drinking Water Program Laboratory Reporting Format**

246 Wildcat ST NW

DISINFECTION BYPRODUCTS
62-550.310

Report Number / Job ID: 19B0602-02

Disinfectant Residual (mg/L): .5

PWS ID (From Page 1): 6280223

Contam ID	Contam Name	MCL	Units	Analysis Result	Qualifier*	Analytical Method	Lab MDL	Regulatory MRL**	Analysis Date	Analysis Time	DOH Lab Certification #
1009	Chlorite	1000	µg/L					20***			E
1011	Bromate	10	µg/L					5.0 or 1.0****			E

Contam ID	Contam Name	MCL	Units	Analysis Result	Qualifier*	Analytical Method	Lab MDL	Regulatory MRL**	Analysis Date	Analysis Time	DOH Lab Certification #
2450	Monochloroacetic Acid	N/A	µg/L	0.790	U	EPA 552.2	0.790	2.0	3-1-19	20:56	E86006
2451	Dichloroacetic Acid	N/A	µg/L	26.3		EPA 552.2	0.450	1.0	3-1-19	20:56	E86006
2452	Trichloroacetic Acid	N/A	µg/L	31.7		EPA 552.2	0.360	1.0	3-1-19	20:56	E86006
2453	Monobromoacetic Acid	N/A	µg/L	0.470	U	EPA 552.2	0.470	1.0	3-1-19	20:56	E86006
2454	Dibromoacetic Acid	N/A	µg/L	0.860	I	EPA 552.2	0.370	1.0	3-1-19	20:56	E86006
2456	Total Haloacetic Acids (HAA5)	60	µg/L	59		EPA 552.2		---	3-1-19	20:56	E86006

Contam ID	Contam Name	MCL	Units	Analysis Result	Qualifier*	Analytical Method	Lab MDL	Regulatory MRL**	Analysis Date	Analysis Time	DOH Lab Certification #
2941	Chloroform	N/A	µg/L	46.2		EPA 524.2	0.0868	1.0	2-28-19	12:37	E86006
2942	Bromoform	N/A	µg/L	0.0540	U	EPA 524.2	0.0540	1.0	2-28-19	12:37	E86006
2943	Bromodichloromethane	N/A	µg/L	12.2		EPA 524.2	0.0764	1.0	2-28-19	12:37	E86006
2944	Dibromochloromethane	N/A	µg/L	2.13		EPA 524.2	0.0108	1.0	2-28-19	12:37	E86006
2950	Total Trihalomethanes (TTHM)	80	µg/L	61		EPA 524.2		---	2-28-19	12:37	E86006

** Laboratories are required to adhere to the minimum reporting level (MRL) requirements of 40 CFR 141.131(b)(2)(iv).

*** Applicable to monitoring as prescribed in 40 CFR 141.132.(b)(2)(i)(B) and (b)(2)(ii).

**** Laboratories that use EPA Methods 317.0 Revision 2.0, 326.0 or 321.8 must meet a 1.0 µg/L MRL for bromate.

NOTE: Do not round values. Report results to the accuracy, precision, and sensitivity of the analytical method used.

RESPONSE 4

9:06 AM

06/28/19

Accrual Basis

Placid Lakes Utilities, Inc.
Transaction Detail By Account
 January through December 2018

Type	Date	Num	Name	Memo	Debit	Credit	Balance
400 · Operating Revenues							
461 · Metered Water Revenue							
461.1 · Metered - Residential							
Invoice	01/31/2018	201	Utility Customers	Residential 5/8" Water		57,498.55	57,498.55
Invoice	01/31/2018	201	Utility Customers	Residential 1" Water		1,363.51	58,862.06
General Journal	01/31/2018	cac	Utility Customers	leak and other adj.	529.72		58,332.34
Invoice	02/28/2018	202	Utility Customers	Residential 5/8" Water		50,242.88	108,575.22
Invoice	02/28/2018	202	Utility Customers	Residential 1" Water		1,320.34	109,895.56
General Journal	02/28/2018	cac	Utility Customers	Leak And Other Adj	2,453.41		107,442.15
Invoice	03/31/2018	203	Utility Customers	Residential 5/8" Water		58,097.28	165,539.43
Invoice	03/31/2018	203	Utility Customers	Residential 1" Water		1,620.78	167,160.21
General Journal	03/31/2018	cac	Utility Customers	Leaks And Other Adjustments	888.44		166,271.77
Invoice	04/30/2018	204	Utility Customers	Residential 5/8" Water		55,327.63	221,599.40
Invoice	04/30/2018	204	Utility Customers	Residential 1" Water		1,403.96	223,003.36
General Journal	04/30/2018	cac	Utility Customers	Leaks And Other Adjustments	207.31		222,796.05
Invoice	05/31/2018	205	Utility Customers	Residential 5/8" Water		50,022.36	272,818.41
Invoice	05/31/2018	205	Utility Customers	Residential 1" Water		1,358.66	274,177.07
General Journal	05/31/2018	cac	Utility Customers	Leaks and other adjustments	565.68		273,611.39
Invoice	06/30/2018	206	Utility Customers	Residential 1" Water		50,914.78	324,526.17
Invoice	06/30/2018	206	Utility Customers	Residential 1" Water		1,439.78	325,965.95
General Journal	06/30/2018	cac	Utility Customers	Leak and other adjustment	430.96		325,534.99
General Journal	06/30/2018	lpk629		Reclass miscellaneous service revenues for 6 months	3,282.00		322,252.99
Invoice	07/31/2018	207	Utility Customers	Residential 5/8" Water		52,714.55	374,967.54
Invoice	07/31/2018	207	Utility Customers	Residential 1" Water		1,579.74	376,547.28
General Journal	07/31/2018	cac	Utility Customers	Leaks and Other Adjustments	783.32		375,763.96
Invoice	08/31/2018	208	Utility Customers	Residential 5/8" Water		48,401.02	424,164.98
Invoice	08/31/2018	208	Utility Customers	Residential 1" Water		1,377.38	425,542.36
General Journal	08/31/2018	cac	Utility Customers	Leak and other Adjustments	30.00		425,512.36
Invoice	09/30/2018	209	Utility Customers	Residential 5/8" Water		50,824.98	476,337.34
Invoice	09/30/2018	209	Utility Customers	Residential 1" Water		1,564.82	477,902.16
General Journal	09/30/2018	cac	Utility Customers	Leak and Other Adjustments	265.39		477,636.77
Invoice	10/31/2018	210	Utility Customers	Residential 5/8" Water		57,139.77	534,776.54
Invoice	10/31/2018	210	Utility Customers	Residential 1" Water		1,913.26	536,689.80
General Journal	10/31/2018	cac	Utility Customers	Leak and Other Adjustments	1,904.00		534,785.80
Invoice	11/30/2018	211	Utility Customers	Residential 5/8" Water		51,181.96	585,967.76
Invoice	11/30/2018	211	Utility Customers	Residential 1" Water		1,394.53	587,362.29
General Journal	11/30/2018	cac	Utility Customers	Leak and other adjustments	398.94		586,963.35
General Journal	12/31/2018	cac	Utility Customers	Leak and other adjustments	449.76		586,513.59
Invoice	12/31/2018	212	Utility Customers	Residential 5/8" Water		53,681.05	640,194.64
Invoice	12/31/2018	212	Utility Customers	Residential 1" Water		1,485.54	641,680.18
General Journal	12/31/2018	lpk		Reclass miscellaneous service revenues for 6 months	4,535.00		637,145.18
Total 461.1 · Metered - Residential					16,723.93	653,869.11	637,145.18
Total 461 · Metered Water Revenue					16,723.93	653,869.11	637,145.18
Total 400 · Operating Revenues					16,723.93	653,869.11	637,145.18
TOTAL					16,723.93	653,869.11	637,145.18

Transaction List

Sorted by Location No
From 11/09/2018 through 12/09/2018

Account No	Location No	Customer Name	Trans. Date	Trans. Type	Reason Batch	Amount
81368	S06B062L0021	VEGA, EMILY	11/30/2018	Adjustment		-12.86
					WATER	-12.86
6363	S06B065L0003	VALDOVINOS,	12/03/2018	Adjustment		50.00
					WATER Redist	50.00
6352	S07B072L0049	LEVINE, TAMARA	11/16/2018	Adjustment	LEAK	-410.88
					WATER	-410.88
5785	S08B066L0030	SMITH, BARBARA	11/15/2018	Adjustment		47.54
					WATER	47.54
6515	S08B066L0030	OMAN, MICHAEL	11/15/2018	Adjustment		-47.54
					WATER	-47.54
80037	S09B121L0016	LOWE, LINGLE/	11/27/2018	Adjustment		-55.59
					WATER	-55.59
3355	S11B213L0005	SIKIO, KARI	11/16/2018	Adjustment		-20.43
					WATER	-20.43

Grand Totals

Adjustment

WATER	-499.76
WATER Redist	50.00
	-449.76

441.1
741

Leaks
" "

uc
uc

PLACID LAKES UTILITIES, INC

Transaction List

Sorted by Location No
From 10/09/2018 through 11/08/2018

Account No	Location No	Customer Name	Trans. Date	Trans. Type	Reason Batch	Amount
6444	S06B062L0004	MARCUSSEN.	11/02/2018	Adjustment	WATER Penalty	-5.00
						-5.00
6317	S07B215L0005	MILLER. DIANE	10/12/2018	Adjustment	WATER Penalty	-5.00
						-5.00
81647	S11B138L0001	BENEDETTO.	10/15/2018	Adjustment	WATER	-250.63
						-250.63
3961	S11B139L0032	SLACK. CHERYL R.	10/11/2018	Adjustment	WATER WATER Penalty	-65.66 -10.00
						-75.66
3355	S11B213L0005	SIKIO. KARI	10/17/2018	Adjustment	WATER	-26.00
						-26.00
3887	S13B158L0019	GHISIAWAN.	10/12/2018	Adjustment	DIFFERENT AC WATER	-11.65
						-11.65
7119	S15B106L02&3	BICHONEAU.	10/16/2018	Adjustment	WATER Penalty	-5.00
						-5.00
4628	S15B107L0002	MITCHELL. KELLY	10/11/2018	Adjustment	WATER Penalty	-5.00
						-5.00
5789	S20B245L002B	WHITE. JERRY	10/30/2018	Adjustment	WATER Penalty	-5.00
						-5.00
4737	S20B247L0024	DEGRAAF.	10/09/2018	Adjustment	WATER Penalty	-5.00
						-5.00
3911	S20B297L0009	LUGO. ANGEL	10/15/2018	Adjustment	WATER Penalty	-5.00
						-5.00

Grand Totals

461.01
141

Adjustment

uc

WATER
WATER Penalty

-353.94

-45.00

-398.94

uc

Transaction List

Sorted by Location No
From 09/07/2018 through 10/08/2018

Account No	Location No	Customer Name	Trans. Date	Trans. Type	Reason Batch	Amount
3308	C10B000L0008	KRAUS. RICHARD B	09/17/2018	Adjustment	WATER Redist	24.13
						24.13
3909	S06B051L0057	LAFARY. EDWIN	09/12/2018	Adjustment	WATER Penalty	-5.00
						-5.00
6040	S06B053L0021	NIXON. LANNY	09/13/2018	Adjustment	WRONG WATER	-1834.00
						-1834.00
7146	S07B073L0010	LEILA BAIR. DAVID	09/17/2018	Adjustment	WATER	-30.00
						-30.00
6335	S08B087L0002	MOORE. DAVID	10/03/2018	Adjustment	WATER Penalty	-5.00
						-5.00
81898	S11B143L0+10	KRAUS. ANNETA	09/17/2018	Adjustment	WATER Redist	-24.13
						-24.13
6557	S11B216L0014	SMITH. PATRICIA	09/12/2018	Adjustment	WATER Penalty	-5.00
						-5.00
5273	S13B157L0024	DIAZ. ANGEL	09/21/2018	Adjustment	WATER Penalty	-5.00
						-5.00
6967	S14B100L000E	CERBONE.	09/21/2018	Adjustment	WATER Penalty	-5.00
						-5.00
2419	S19B048L0012	BURNS. PAUL	09/14/2018	Adjustment	WATER Penalty	-5.00
						-5.00
6398	S20B283L0034	SCHEU. OTTO	09/13/2018	Adjustment	WATER Penalty	-5.00
						-5.00
6076	SPVB00AL0052	NOTTEBAWN.	10/05/2018	Adjustment	WATER Penalty	-5.00
						-5.00

Grand Totals

461 *2* *Leak to other adj*
141 *"* *"* *"* *"*

Adjustment	-1864.00
WATER	-40.00
WATER Penalty	0.00
WATER Redist	-1904.00

Transaction List

Sorted by Location No
From 08/09/2018 through 09/06/2018

Account No	Location No	Customer Name	Trans. Date	Trans. Type	Reason Batch	Amount
7047	S06B00AL0006	WARD, WALLY	08/22/2018	Adjustment		
					WATER	-189.33
						-189.33
6586	S06B052L0006	OLSON, JOHN	08/21/2018	Adjustment		
					WATER	-12.02
						-12.02
6267	S06B058L0042	WARKENTIN,	08/13/2018	Adjustment		
					WATER	-5.95
						-5.95
2278	S06B061L0014	THOMAS, CEDRIC	08/28/2018	Adjustment	BAD METER	
					WATER	-23.09
						-23.09
5303	S07B074L0002	MCDANIEL, STEVEN	08/13/2018	Adjustment		
					WATER Penalty	-5.00
						-5.00
6353	S08B085L0004	PURCELL, JOHN	08/13/2018	Adjustment		
					WATER Penalty	-5.00
						-5.00
3681	S13B157L0011	LANGLEY, KEN	08/13/2018	Adjustment		
					WATER Penalty	-5.00
						-5.00
1463	S14B091L1314	WALKER, ROBERT	08/17/2018	Adjustment		
					WATER Penalty	-5.00
						-5.00
2850	S19B007L0012	HILLMAN, ANDREW	08/17/2018	Adjustment		
					WATER Penalty	-10.00
						-10.00
7096	S4B42L151617	FOOSANER, MARCIA	08/15/2018	Adjustment		
					WATER Penalty	-5.00
						-5.00

Grand Totals

4661
141

Leak & other Adj

uc
uc

Adjustment		
	WATER	-230.39
	WATER Penalty	-35.00
		-265.39

Transaction List

Sorted by Location No
From 07/07/2018 through 08/08/2018

Account No	Location No	Customer Name	Trans. Date	Trans. Type	Reason Batch	Amount
5017	C10B000L0015	SOMERO, DAVID	07/09/2018	Adjustment		
					WATER Penalty	-5.00
						-5.00
6610	S01B006L0001	FRANCIS, RAY	07/09/2018	Adjustment		
					WATER Penalty	-5.00
						-5.00
2037	S05B048L0007	JOHNSON, WILLIAM	07/17/2018	Adjustment		
					WATER Penalty	-5.00
						-5.00
3419	S08B069L0013	FUENTES, RAMIRO	07/12/2018	Adjustment		
					WATER Penalty	-5.00
						-5.00
99047	S09B00CL0001	MIDSTATE FIRE	07/17/2018	Adjustment		
					WATER Penalty	-5.00
						-5.00
1995	S20B250L0016	ARCH, FRED	07/17/2018	Adjustment		
					WATER Penalty	-5.00
						-5.00

Grand Totals

Adjustment

WATER Penalty

-30.00

-30.00

466.1
141
Leak adj other adj
uc

Transaction List

Sorted by Location No
From 06/08/2018 through 07/06/2018

Account No	Location No	Customer Name	Trans. Date	Trans. Type	Reason Batch	Amount
2694	S04B037L0054	BAIR, STEVEN	06/15/2018	Adjustment		
					WATER Penalty	-5.00
						<u>-5.00</u>
5087	S04B037L0056	BAIR, STEVEN	06/15/2018	Adjustment		
					WATER Penalty	-5.00
						<u>-5.00</u>
4209	S06B053L0031	GILMARTIN, SHAWN	06/12/2018	Adjustment		
					WATER Penalty	-5.00
						<u>-5.00</u>
5312	S06B053L0038	MCGHEE, PAUL	06/15/2018	Adjustment		
					WATER	-70.31
					WATER Penalty	-5.00
						<u>-75.31</u>
6309	S06B056L0008	GILMARTIN, SHAWN	06/12/2018	Adjustment		
					WATER Penalty	-5.00
						<u>-5.00</u>
7011	S08B056L0024	MCWATERS, MARK	06/13/2018	Adjustment		
					WATER	-158.50
					WATER Penalty	-5.00
						<u>-163.50</u>
5661	S08B065L0031	SASSIN, DANIEL	06/13/2018	Adjustment		
					WATER Penalty	-5.00
						<u>-5.00</u>
5940	S08B069L0003	EIFLER, CHARLES	06/08/2018	Adjustment		
					WATER	-26.00
						<u>-26.00</u>
5940	S08B069L0003	EIFLER, CHARLES	06/08/2018	Adjustment		
					WATER Penalty	-5.00
						<u>-5.00</u>
4676	S09B121L0009	HADAWAY, LARRY	06/11/2018	Adjustment		
					WATER Penalty	-5.00
						<u>-5.00</u>
81857	S11B135L0002	NIYAH KATRICE	06/12/2018	Adjustment		
					LEAK ADJ	
					WATER	-340.08
						<u>-340.08</u>
81860	S11B135L0021	ADVANTAGE, ATTN:	06/15/2018	Adjustment		
					LEAK	
					WATER	-70.97
					WATER Penalty	-5.00
						<u>-75.97</u>
6747	S12B152L0014	HURLBUTT, NAUDIA	06/12/2018	Adjustment		
					WATER	-67.46
						<u>-67.46</u>

Grand Totals

Adjustment

WATER	-733.32
WATER Penalty	-50.00
	<u>-783.32</u>

461.1

leaks & other adj ac

"

" " "

191

PLACID LAKES UTILITIES, INC

Transaction List

Sorted by Location No
From 05/08/2018 through 06/07/2018

Account No	Location No	Customer Name	Trans. Date	Trans. Type	Reason Batch	Amount
6197	C30B000L0011	CODY, DENA	05/16/2018	Adjustment		
					WATER Penalty	-5.00
						-5.00
3375	S01B006L0006	TRESSA, NANCY	05/14/2018	Adjustment		
					WATER Penalty	-5.00
						-5.00
2530	S02B011L0012	MARCEAU, JOHN	05/29/2018	Adjustment		
					WATER Penalty	-5.00
						-5.00
6815	S06B053L0036	HASKINS, JAMES	05/14/2018	Adjustment		
					WATER Penalty	-5.00
						-5.00
5962	S07B072L0019	RETTINGER, AL	05/09/2018	Adjustment		
					WATER	-88.39
						-88.39
3752	S07B074L0033	MORGAN,	05/22/2018	Adjustment		
					WATER Penalty	-5.00
						-5.00
6027	S07B075L0020	POPE, JR. RICHARD	05/09/2018	Adjustment		
					WATER	-120.56
						-120.56
6644	S08B064L0031	& LOUISE	05/23/2018	Adjustment	LEAK ADJ	
					WATER	-111.56
						-111.56
6876	S08B067L0037	ALLBAUGH, CLYDE	05/15/2018	Adjustment		
					WATER	-8.90
						-8.90
5940	S08B069L0003	EIFLER, CHARLES	05/14/2018	Adjustment		
					WATER Penalty	-5.00
						-5.00
6781	S11B140L0028	VICTORS, AL	05/14/2018	Adjustment		
					WATER Penalty	-5.00
						-5.00
5679	S15B107L0008	DEWEIL, RUSS	05/14/2018	Adjustment	LEAK	
					WATER	-40.89
						-40.89
81841	S16B175L1020	HERBERT, JASON	06/05/2018	Adjustment		
					WATER	-10.66
					WATER Penalty	-5.00
						-15.66
5676	S19B009L0012	BOGAERT, JOY	05/16/2018	Adjustment		
					WATER	-5.00
						-5.00

Account No	Location No	Customer Name	Trans. Date	Trans. Type	Reason Batch	Amount
5342	S19B029L0015	WILSON, ADOLPHES	05/09/2018	Adjustment		
					WATER Penalty	-5.00
						<u>-5.00</u>
6861	S20B232L0+11	SCOTT, SIDNEY	05/22/2018	Adjustment		
					WATER	-73.95
					WATER Penalty	-10.00
						<u>-83.95</u>
6861	S5B49L1617+0	SCOTT, SIDNEY	05/22/2018	Adjustment		
					WATER	73.95
					WATER Penalty	10.00
						<u>83.95</u>

Grand Totals

Adjustment

WATER	-385.96
WATER Penalty	-45.00
	<u>-430.96</u>

461.1 leaks & other a/c uc
141

Transaction List

Sorted by Location No
From 04/09/2018 through 05/07/2018

Account No	Location No	Customer Name	Trans. Date	Trans. Type	Reason Batch	Amount
2472	S06B053L0005	QUAST. CLIFFORD	04/12/2018	Adjustment	WATER Penalty	-5.00
						-5.00
2472	S06B053L0005	QUAST. CLIFFORD	04/12/2018	Adjustment	MISS PAY WATER	-20.05
						-20.05
5984	S06B057L0007	HILL. GREGORY R	04/18/2018	Adjustment	WATER Penalty	-5.00
						-5.00
6019	S08B069L0020	CENTERS. SUSAN	04/11/2018	Adjustment	WATER	11.59
						11.59
5417	S13B162L0006	KABRIN	04/16/2018	Adjustment	WATER Penalty	-5.00
						-5.00
6977	S14B099L0001	CRUZ. MEAGHAN	04/17/2018	Adjustment	LEAK ADJ WATER	-158.21
						-158.21
6939	S19B043L0016	TETER. REBECCA	04/17/2018	Adjustment	LEAK ADJ WATER	-393.99
						-393.99
3278	S19B068L0008	LOCKETT. EMMA	04/12/2018	Adjustment	WATER Penalty	-5.00
						-5.00
3883	S20B245L001A	RAMPERSAD.	04/16/2018	Adjustment	LEAK ADJ WATER WATER Penalty	-5.02
						-5.00
						-10.02
81868	S5B49L001617	WILLIAMS.	04/09/2018	Adjustment	WATER Penalty	-5.00
						-5.00

Grand Totals

	Adjustment		-565.68
		WATER	-30.00
		WATER Penalty	-595.68

461-1
141

PLACID LAKES UTILITIES, INC

Transaction List

Sorted by Location No
From 03/09/2018 through 04/08/2018

Account No	Location No	Customer Name	Trans. Date	Trans. Type	Reason Batch	Amount
1275	S01B005L0004	WILLIS. ROBERT	03/12/2018	Adjustment	POST WRONG WATER WATER Penalty	-40.00 -5.00 <u>-45.00</u>
3067	S01B008L07&8	MEYER. WILLIAM G	03/13/2018	Adjustment	WATER Penalty	-5.00 <u>-5.00</u>
2422	S06B050L0025	HUBER. JOHN	03/14/2018	Adjustment	LEAK ADJ WATER WATER Penalty	-28.52 -5.00 <u>-33.52</u>
2943	S06B054L0003	HOY. MARIE CLAIRE	03/13/2018	Adjustment	WATER Penalty	-5.00 <u>-5.00</u>
2342	S06B063L0012	IGLESIAS. JOE	04/02/2018	Adjustment	WATER Penalty	-5.00 <u>-5.00</u>
4248	S07B073L0027	PUIG. DAISY	03/15/2018	Adjustment	WATER Penalty	-5.00 <u>-5.00</u>
6109	S07B074L0041	JULIAN. ALICIA	03/14/2018	Adjustment	WATER Penalty	-5.00 <u>-5.00</u>
6109	S07B074L0041	JULIAN. ALICIA	03/14/2018	Adjustment	WATER	-25.00 <u>-25.00</u>
6109	S07B074L0041	JULIAN. ALICIA	03/16/2018	Adjustment	WATER	25.00 <u>25.00</u>
81015	S11B138L0032A	STEWART. RUSSELL	03/19/2018	Adjustment	WATER Penalty	-5.00 <u>-5.00</u>
3961	S11B139L0032	SLACK. CHERYL R.	03/19/2018	Adjustment	WATER Penalty	-5.00 <u>-5.00</u>
5651	S11B142L0003	GLARNER.	03/15/2018	Adjustment	WATER	-20.00 <u>-20.00</u>
3525	S15B100L0045	PETERS. STEVEN	03/12/2018	Adjustment	WATER Penalty	-5.00 <u>-5.00</u>
3668	S20B272L3234	FREEMAN. GARY V	03/14/2018	Adjustment	WATER Penalty	-5.00

Account No	Location No	Customer Name	Trans. Date	Trans. Type	Reason	Batch	Amount
							-5.00
3668	S20B272L3234	FREEMAN, GARY V	03/14/2018	Adjustment			
					WATER		-26.15
							-26.15
81345	SPVB290L042B	PENCE, WALLACE	03/20/2018	Adjustment	WRONG		
					WATER		-32.64
					WATER Penalty		-5.00
							-37.64

Grand Totals

Adjustment

WATER -147.31
WATER Penalty -60.00

-207.31

461.1 Cash + other AD
141

PLACID LAKES UTILITIES, INC

Transaction List

Sorted by Location No
From 02/09/2018 through 03/08/2018

Account No	Location No	Customer Name	Trans. Date	Trans. Type	Reason Batch	Amount
6253	S02B021L0013	WILLIAMS. EDWIN	02/12/2018	Adjustment ADJ	WATER	-40.00
						-40.00
1276	S02B022L03&4	BRANSON. CORBETT	02/12/2018	Adjustment WRONG ACCT	WATER	40.00
						40.00
7024	S06B054L0025	LAURENCE. LINDA &	02/12/2018	Adjustment	WATER	-100.30
						-100.30
5962	S07B072L0019	RETTINGER. AL	02/09/2018	Adjustment ADJ	WATER	-5.45
						-5.45
6797	S07B074L0006	HULEN. MICHAEL	02/13/2018	Adjustment	WATER Penalty	-5.00
						-5.00
6797	S07B074L0006	HULEN. MICHAEL	02/13/2018	Adjustment	WATER	-25.51
						-25.51
81467	S08B067L0032	LANDERS. ALISHA	02/12/2018	Adjustment	WATER	-344.04
						-344.04
5940	S08B069L0003	EIFLER. CHARLES	02/12/2018	Adjustment	WATER Penalty	-5.00
						-5.00
6884	S08B069L0009	ALLI. SARA	02/16/2018	Adjustment LEAK ADJ	WATER	-191.62
						-191.62
1311	S11B139L0030	CORWIN. THOMAS E	02/21/2018	Adjustment	WATER	-135.52
						-135.52
6669	S11B143L0017	CORBIN. RICK	02/13/2018	Adjustment	WATER Penalty	-5.00
						-5.00
5467	S11B143L0055	BIALEK. WALTER	02/19/2018	Adjustment	WATER Penalty	-5.00
						-5.00
5898	S12B150L0010	JOHNSON. JANE	02/15/2018	Adjustment	WATER Penalty	-5.00
						-5.00
2674	S15B103L08&9	BRIGHT. RICHARD	02/22/2018	Adjustment BAD METER	WATER	-56.00
						-56.00

Account No	Location No	Customer Name	Trans. Date	Trans. Type	Reason Batch	Amount
6609	S19B037L0001	REISER, DALE	02/13/2018	Adjustment		
					WATER Penalty	-5.00
						<u>-5.00</u>

Grand Totals

Adjustment

WATER	-858.44
WATER Penalty	<u>-30.00</u>
	-888.44

4601
247
Leads + other as we

Account No	Location No	Customer Name	Trans. Date	Trans. Type	Reason	Batch	Amount
				Adjustment			
					WATER		-2418.41
					WATER Penalty		-35.00
							<u>-2453.41</u>

461.1

Leak + other
Adj uc

141

Transaction List

Sorted by Location No
From 12/08/2017 through 01/08/2018

Account No	Location No	Customer Name	Trans. Date	Trans. Type	Reason Batch	Amount
4024	C10B000L0012	TURNER, TRUSTEE.	01/02/2018	Adjustment	WATER	-291.39
						-291.39
6813	S02B025L0009	WIGGINS, TIFFANY	01/02/2018	Adjustment	BAD METER WATER	-65.65
						-65.65
4990	S06B054L0006	FOSTER, DOROTHY	01/02/2018	Adjustment	LEAK WATER	-31.53
						-31.53
5743	S06B060L0035	HOGAN, MARY F	12/12/2017	Adjustment	WATER Penalty	-5.00
						-5.00
80143	S11B137L0015	MITCHELL, RUTH	12/13/2017	Adjustment	WATER Penalty	-5.00
						-5.00
2674	S15B103L08&9	BRIGHT, RICHARD	12/22/2017	Adjustment	LEAK ADJ WATER	-131.15
						-131.15
Grand Totals				Adjustment	WATER	-519.72
					WATER Penalty	-10.00
						-529.72

4/6/18

14/1

Leak + other Adj uc

RESPONSE 8 b

**Placid Lakes Utilities, Inc.
Transactions by Account**

As of December 31, 2019

Type	Date	Name	Source Name	Memo	Amount	Balance
101 - Utility Plant In Service						0.00
320.3 - Water Treatment Equip.						0.00
Bill	11/29/2018	Hydrogen Peroxide Project	Excavation Point, Inc.	Fill dirt - Hydrogen Peroxide project	180.00	180.00
Bill	12/05/2018	Hydrogen Peroxide Project	Heartland Visa	Pump and blower - Hydrogen Peroxide project	2,610.99	2,790.99
Bill	12/12/2018	Hydrogen Peroxide Project	Keith Baker	Concrete pad - Hydrogen Peroxide project	500.00	3,290.99
Bill	12/12/2018	Hydrogen Peroxide Project	Jahna Concrete, Inc.	Concrete - hydrogen peroxide project	917.09	4,208.08
Bill	12/26/2018	Hydrogen Peroxide Project	Jahna Concrete, Inc.	Concrete - hydrogen peroxide project	76.82	4,284.90
Bill	12/29/2018	Hydrogen Peroxide Project	Cauffield & Sons, Inc.	80 pvc, sch 80 coupling - Hydrogen Peroxide project	40.31	4,325.21
General Journal	12/31/2018	Hydrogen Peroxide Project	Hydrogen Peroxide Project	Move interim costs of Hydrogen Peroxide project to CIP until complete	-4,325.21	0.00
Bill	01/29/2019	Hydrogen Peroxide Project	Home Depot	HYDO, PERX PROJECTS	614.56	614.56
General Journal	01/31/2019	Hydrogen Peroxide Project	Hydrogen Peroxide Project	Reverse of GJE lpk -- Move interim costs of Hydrogen Peroxide project to CIP until complete	4,325.21	4,939.77
Bill	01/31/2019	Hydrogen Peroxide Project	J. H. Ham Engineering, Inc.	hydro perx project	2,023.43	6,963.20
Bill	02/05/2019	Hydrogen Peroxide Project	Heartland Visa	shop supplies - hydro	23.63	6,986.83
Bill	02/05/2019	Hydrogen Peroxide Project	A & D Water Systems	Supplies for Hydro Perx	3,100.04	10,086.87
Bill	02/21/2019	Hydrogen Peroxide Project	Home Depot	HYDO, PERX PROJECTS, chain link	958.79	11,045.66
Bill	03/04/2019	Hydrogen Peroxide Project	Central Contractors	Elec service hook up Hydrogen peroxide system	1,149.24	12,194.90
Bill	03/07/2019	Hydrogen Peroxide Project	USABlueBook	mini filter regulator	198.35	12,393.25
Bill	03/12/2019	Hydrogen Peroxide Project	Heartland Visa	hydro project	122.46	12,515.71
Bill	03/15/2019	Hydrogen Peroxide Project	Sper Chemical Corporation	Chemical injection, hydrogen peroxide project	3,921.65	16,437.36
Bill	03/18/2019	Hydrogen Peroxide Project	Alphageneral	Fiber glass lids/ hydro peroxide	319.28	16,756.64
Bill	03/18/2019	Hydrogen Peroxide Project	Central Contractors	Elec service hook up Hydrogen peroxide system	130.50	16,887.14
Bill	03/29/2019	Hydrogen Peroxide Project	Somers Irrigation, Inc.	Hydro perx, nipples, bowsmith	962.77	17,849.91
Bill	03/31/2019	Hydrogen Peroxide Project	W & W Lumber Companies	Misc supplies, hydro perx	73.82	17,923.73
Bill	04/04/2019	Hydrogen Peroxide Project	Heartland Visa	Hydrogen Peroxide Project - Hughs	585.90	18,509.63
Bill	04/05/2019	Hydrogen Peroxide Project	A & D Water Systems	sodium hypochlorite, hydrogen peroxide	980.10	19,489.73
Bill	04/10/2019	Hydrogen Peroxide Project	Sper Chemical Corporation	hydrogen perx, injection pump	1,268.29	20,758.02
Bill	04/10/2019	Hydrogen Peroxide Project	USABlueBook	straight union	264.73	21,022.75
Bill	04/17/2019	Hydrogen Peroxide Project	USABlueBook	3/8 tube X 3/8 Tube hydro prex	317.68	21,340.43
Bill	04/21/2019	Hydrogen Peroxide Project	Home Depot	shop, hydrogen perx	382.57	21,723.00
Bill	04/23/2019	Hydrogen Peroxide Project	Avanti Company	hydrogen perx	1,481.95	23,204.95
Bill	05/06/2019	Hydrogen Peroxide Project	Heartland Visa	Office, Gas, SHop-plant supplies, Data Flow Expenses, Hydro Perx, phone	181.29	23,386.24
Bill	05/23/2019	Hydrogen Peroxide Project	Pugh Utilities Service	hellcat bore, office bore, cholrine/ hydro perx	1,000.00	24,386.24
Total 320.3 - Water Treatment Equip.					24,386.24	24,386.24
Total 101 - Utility Plant In Service					24,386.24	24,386.24
TOTAL					24,386.24	24,386.24



7944 S. George Blvd. Sebring, Florida 33875

Job Description:

DELIVERED 1 LOAD OF FILL TO
410 WASHINGTON BLVD NW

EPI Number DEL 18	Invoice 00041308
-----------------------------	----------------------------

Responsible Customer: Placid Lakes Utilities
410 Washington Blvd NW
Lake Placid, FL 33852

PG.	Invoice Date
1	11/29/2018

Quantity	Unit Type	Description	Value	Extended
1	Load	Fill Dirt Delivered	\$167.442	\$167.44

Adding DEP - Hydrogen Peroxide

163

Paid In Full. We Appreciate Your Payment!

Sub Total	\$167.44
Tax	\$12.56
Deposits	\$0.00
Invoice Total	\$180.00

For Superior Service & Quality Performance
Get To The Point!

727654

KEITH BAKER

Customer's
Order No.

DATE DEC 12-18

~~SOLD TO~~ PLACID LAKES UTILITIES

ADDRESS WATER PLANT INC

SALESMAN _____ TERMS _____

CASH	CHARGE	C. O. D.	PAID OUT	RETD. MDSE.	RECD. ON ACCT.
------	--------	----------	----------	-------------	----------------

QUAN	DESCRIPTION	PRICE	AMOUNT
	CONCRETE PAD		
	10 X 10		
	1' DEEP		
	MAT OF		
	STEEL		
		500 00	
	163		
	TOTAL	500 00	

All claims and returned goods MUST be accompanied by this bill.

SIGNATURE _____

Pat's Pump & Blower, LLC

2141 West Church Street
Orlando, FL 32805
(407)841-7867

FEIN: 04-3769717



Invoice

Date	Invoice#
11/30/2018	99554

Bill To
Placid Lakes Utilities 410 Washington Blvd NW Lake Placid, FL 33852

Ship To
Placid Lakes Utilities 410 Washington Blvd NW Lake Placid, FL 33852

S.O.No.	P.O.No.	Rep	Ship Date	Ship Via	Terms
	STAN	LLC	11/30/2018	SAIA	Prepaid

Description	Qty	Rate	Amount
Roots 45 U-RAI; 65109021	1	2,048.00	2,048.00T
Shipping & Handling Charge	1	249.87	249.87

Subtotal \$2,297.87

Sales Tax (6.5%) \$133.12

Total \$2,430.99

Look for Pat's Pump and Blower on Facebook

Please note our NEW ADDRESS:
2141 West Church Street, Orlando FL 32805



104 S. RAILROAD AVE.
 AVON PARK, FL 33825
 (863)-453-4353
 FAX: (863) 453-5156

PLACID LAKES UTILITIES
 410 WASHINGTON BLVD, N.W.
 LAKE PLACID, FL 33852

WASHINGTON BLVD

CUSTOMER	INVOICE	DATE	TERMS
390700	151172	12/12/2018	10TH OF THE FOLLOWING MONTH

DESCRIPTION	QUANTITY	UM	PRICE	AMOUNT
Ticket Number 003-344977		12/12/2018		
4000 PSI CONCRETE (540)	5.00	CY	108.50	542.50
SMALL LOAD CHARGE 6YDS OR LES	1.00	LD	120.00	120.00
DELIVERY FEE	1.00	LD	30.00	30.00
ENVIRONMENTAL FEE	1.00	LD	10.00	10.00
FIBER MESH	5.00	CY	6.00	30.00

TOTAL YARDS: 5.00

JOB TAX	54.94
JOB TOTAL	787.44

320.3

TAXABLE AMOUNT	732.50
EXEMPT AMOUNT	0.00
SALES TAX	54.94
INVOICE TOTAL	787.44



104 S. RAILROAD AVE.
AVON PARK, FL 33825
(863)-453-4353
FAX: (863) 453-5156

Page: 1

PLACID LAKES UTILITIES
410 WASHINGTON BLVD, N.W.
LAKE PLACID, FL 33852

PICK UP

CUSTOMER	INVOICE	DATE	TERMS		
390700	151171	12/12/2018	10TH OF THE FOLLOWING MONTH		
DESCRIPTION	QUANTITY	UM	PRICE	AMOUNT	
PO#: WATER TANK PAD					
Ticket Number 003-M40404		12/12/2018			
#5 X 10' REBAR	18.00	EA	6.70	120.60	
					JOB TAX 9.05
					JOB TOTAL 129.65

320.3

TAXABLE AMOUNT	120.60
EXEMPT AMOUNT	0.00
SALES TAX	9.05
INVOICE TOTAL	129.65



104 S. RAILROAD AVE.
 AVON PARK, FL 33825
 (863)-453-4353
 FAX: (863) 453-5156

PLACID LAKES UTILITIES
 410 WASHINGTON BLVD, N.W.
 LAKE PLACID, FL 33852

PICK UP

CUSTOMER	INVOICE	DATE	TERMS		
390700	151681	12/26/2018	10TH OF THE FOLLOWING MONTH		
DESCRIPTION	QUANTITY	UM	PRICE	AMOUNT	
Ticket Number 003-M40550					
8 X 8 X 16 REG. 2 CELL	36.00	EA	1.29	46.44	
8 X 4 X 16 1/2 STRETCHER	18.00	EA	1.39	25.02	
					JOB TAX 5.36
					JOB TOTAL 76.82

320.3


TAXABLE AMOUNT	71.46
EXEMPT AMOUNT	0.00
SALES TAX	5.36
INVOICE TOTAL	76.82

Invoice

PLAUTI
PLACID LAKES UTILITIES
410 WASHINGTON BLVD. NW
LAKE PLACID, FL 33852

Invoice Date: 12/11/18
Page: 1
Sales Person: 5
Invoice #: 18-254977
Due Date: 01/30/19
Disc Date: 12/11/18
Time: 1:03 PM

Qty	Unit	Item Number	Item Description	Lst Prc	Sal Prc	Extnded	Tx
30		01002080	1 SCHEDULE 80 PVC	1.04	1.04	31.20	Y
3		PCP100-80	1 SCH 80 COUPLING	2.10	2.10	6.30	Y



CAUFFIELD AND SONS, INC.
P.O. BOX 787
LAKE PLACID, FL. 33862

Subtotal	:	37.50
Net Total	:	37.50
Sales Tax	:	2.81
Invoice Total	:	40.31
Received	:	
On Account	:	40.31



Commercial Account



Remit payment and make checks payable to: HOME DEPOT CREDIT SERVICES DEPT. 02 - 2536356243 PO BOX 78047 PHOENIX, AZ 85062-8047

INVOICE DETAIL

BILL TO:
Acct: 6035 3225 3635 6243
PLACID LAKES UTILITIE

Amount Due:	Trans Date:	DUE DATE:	Invoice#: 3030708
\$500.01	12/21/18	02/11/19	
PO:		Store: 6340, SEBRING, FL	

PRODUCT	SKU#	QUANTITY	UNIT PRICE	TOTAL PRICE
4X4-10#2PT	00002579740002000005	1.0000 EA	\$10.27	\$10.27
4X4-10#2PT	00002579740002000005	1.0000 EA	\$10.27	\$10.27
2X6-10FT #2PRIME PT GC WEATHERSHIELD	10017539060002 000002	1.0000 EA	\$7.77	\$7.77
2X6-10FT #2PRIME PT GC WEATHERSHIELD	10017539060002 000002	1.0000 EA	\$7.77	\$7.77
2X6-10F T #2PRIME PT GC WEATHERSHIELD	10017539060002 000002	1.0000 EA	\$7.77	\$7.77
2X6-10FT #2PRIME PT GC WEATHERSHIELD	10017539060002 000002	1.0000 EA	\$7.77	\$7.77
4X4-10#2PT	00002579740002000005	1.0000 EA	\$10.27	\$10.27
2X4-10FT #2PRIME PT GC WEATHERSHIELD	10017537480002 000002	1.0000 EA	\$5.67	\$5.67
2X4-10FT #2PRIME PT GC WEATHERSHIELD	10017537480002 000002	1.0000 EA	\$5.67	\$5.67
2X4-10FT #2PRIME PT GC WEATHERSHIELD	10017537480002 000002	1.0000 EA	\$5.67	\$5.67
2X4-10FT #2PRIME PT GC WEATHERSHIELD	10017537480002 000002	1.0000 EA	\$5.67	\$5.67
2X4-10FT #2PRIME PT GC WEATHERSHIELD	10017537480002 000002	1.0000 EA	\$5.67	\$5.67
2X4-10FT #2PRIME PT GC WEATHERSHIELD	10017537480002 000002	1.0000 EA	\$5.67	\$5.67
2X4-10FT #2PRIME PT GC WEATHERSHIELD	10017537480002 000002	1.0000 EA	\$5.67	\$5.67
SLEEVE ANCHOR 1/2X3 HEX 25 PK	00003675150000300020	1.0000 BX	\$19.43	\$19.43
CARRIAGE BOLT GALV 1/2 X 6-25PK	00009275620000300007	1.0000 BX	\$45.68	\$45.68
4X4-10#2PT	00002579740002000005	1.0000 EA	\$10.27	\$10.27
1/2" HEX NUTS HDG- 25 PCS	00001544760000300007	1.0000 BG	\$9.41	\$9.41
10' 5V CRIMP 29G GALV- MILL	00002595730001000015	1.0000 EA	\$21.78	\$21.78
1/2" LOCK WASHER HDG-50PK	00003529370000300007	1.0000 EA	\$11.22	\$11.22
LAG SCREWS GALV 1/2X4-25PK	00005340210000300007	1.0000 BX	\$48.66	\$48.66
#10 1-1/2" SCREW- MILL (100 BAG)	00007809720001000015	1.0000 BG	\$9.75	\$9.75
#10 1-1/2" SCREW- MILL (100 BAG)	00007809720001000015	1.0000 BG	\$9.75	\$9.75
#10 1-1/2" SCREW- MILL (100 BAG)	00007809720001000015	1.0000 BG	\$9.75	\$9.75
N8D5HDG 8DX1-1/2" HDG NAILS-5LB BOX	00003334980001400010	1.0000 EA	\$19.98	\$19.98
10D5HDG 10DX3" HDG NAILS-5LB BOX	00004610460001400010	1.0000 EA	\$14.40	\$14.40
H2.5AZ 18GA ZMAX HURRICANE TIE	00001029240001400009	12.0000 EA	\$0.65	\$7.80
MILWAUKEE SDS BIT 1/2" X 10" X 12"	00005242980000700008	1.0000 EA	\$17.97	\$17.97
MILWAUKEE SDS BIT 1/2" X 4" X 6"	00005242740000700008	1.0000 EA	\$8.27	\$8.27
MILWAUKEE SDS BIT 1/2" X 10" X 12"	00005242980000700008	1.0000 EA	\$17.97	\$17.97
10' 5V CRIMP 29G GALV - MILL	00002595730001000015	1.0000 EA	\$21.78	\$21.78
10' 5V CRIMP 29G GALV - MILL	00002595730001000015	1.0000 EA	\$21.78	\$21.78
10' 5V CRIMP 29G GALV - MILL	00002595730001000015	1.0000 EA	\$21.78	\$21.78
10' 5V CRIMP 29G GALV - MILL	00002595730001000015	1.0000 EA	\$21.78	\$21.78

Purchased by: BREWER NATHAN
Customer#: 00001

SUBTOTAL	\$465.12
TAX	\$34.89
TOTAL	\$500.01

BILL TO:
Acct: 6035 3225 3635 6243
PLACID LAKES UTILITIE

Amount Due:	Trans Date:	DUE DATE:	Invoice#: 9033791
\$149.55	01/14/19	02/11/19	
PO:		Store: 6340, SEBRING, FL	

PRODUCT	SKU #	QUANTITY	UNIT PRICE	TOTAL PRICE
3/8" DRIVE 10MM 6PT DEEP SOCKET	00006316290000100005	1.0000 EA	\$2.98	\$2.98
3/8 DRIVE 10MM 100P UNIVERSAL SOCKET	10013833860001000005	1.0000 EA	\$3.47	\$3.47
H4D6P8MM	00005680800001000005	1.0000 EA	\$1.68	\$1.68

continued →

50Eh29





Commercial Account



Remit payment and make checks payable to:
HOME DEPOT CREDIT SERVICES
DEPT. 32 - 2536356243
PO BOX 78047
PHOENIX, AZ 85062-8047

INVOICE DETAIL

Invoice#:
9033791
continued

PRODUCT	SKU#	QUANTITY	UNIT PRICE	TOTAL PRICE
3/8-1/4ADP	10013812800000100005	1.0000 EA	\$4.47	\$4.47
DAWNOR28	10013051670000400004	1.0000 EA	\$3.97	\$3.97
HOMER BUCKET	00001312270001000008	1.0000 EA	\$3.25	\$3.25
MILWAUKEE 9"X5TPI WOOD RECIPBLDE 5PK	00007785320000700003	1.0000 EA	\$17.97	\$17.97
12" CORNER SHELF W/ HARDWARE	00008486240000700011	1.0000 EA	\$21.47	\$21.47
MILWAUKEE 9"X14TPI RECIPBLDE 5PK	00001741760000700003	1.0000 EA	\$14.97	\$14.97
DIABLO 9" CLEAN WOOD/PRUNING BLADE	10025582020000700003	1.0000 EA	\$9.97	\$9.97
MILWAUKEE 8"X8/12TPI SAWBLDE 5PK	00007798060000700003	1.0000 EA	\$16.97	\$16.97
MILWAUKEE 12"X5/8TPI SAWZALL AX BLDE	00001744060000700003	1.0000 EA	\$24.97	\$24.97
DIABLO 12" CLEAN WOOD/PRUNING BLADE	10025582030000700003	1.0000 EA	\$12.97	\$12.97

Purchased by: BREWER NATHAN
Customer#: 00001

SUBTOTAL	\$139.11
TAX	\$10.44
TOTAL	\$149.55

9033791





Ship Ticket

** CASH SALE * CASH SALE * CASH SALE **

81 HUGHES SUPPLY SEBRING FL
8700 HIGHWAY 27 SOUTH
SEBRING FL 33876
863-655-2411 Fax 863-655-1165

Handwritten signature

ORDER DATE	ORDER NUMBER
01/15/19	S154810138.001
ORDERED FROM:	PAGE NO
581 HUGHES SUPPLY SEBRING FL 8700 HIGHWAY 27 SOUTH SEBRING FL 33876 863-655-2411 Fax 863-655-1165	1

Printed on 01/15/19 at 09:50am EST

SOLD TO: 1390160
PLACID LAKES UTILITIES
410 WASHINGTON BLVD N.W.
LAKE PLACID, FL 33852

SHIP TO: 1390160
PLACID LAKES UTILITIES
410 WASHINGTON BLVD N.W.
LAKE PLACID, FL 33852

* * C A S H S A L E * C A S H S A L E * *

863-465-0345

CUSTOMER NUMBER	CUSTOMER PURCHASE ORDER NUMBER	CUSTOMER RELEASE NUMBER	ORDERED BY		
1390160	1P890				
SALESPERSON	WRITER	SHIP VIA	WAREHOUSE	SHIP DATE	FREIGHT
House Sales	Joe Lynn	CPU CUST PICK UP	Shp 26 Prc 26	01/15/19	No
ORDER QTY	SHIP CITY	DESCRIPTION	NET UNIT PRICE	EXTENSION	
10ea	10ea	SPEARS 806-010 1 PVC 90 ELL SOC SCH80 Loc: D1G5D Pn: 348001	2.198/ea	21.98	
	Amount	paid today - Payment# S154810138.0		-23.63	
***** Credit Card Information*****					
* Merchant ID# : GW1016834 Time/Date: 09:50:30 15 JAN 2019 *					
* Card Number : XXXXXXXXXXXX7183 Card Type: Visa *					
* Card Holder : PLACID LAKES UTILITI Auth Code: 805194 *					
* Response Code: 0/00 *					
* Approved *					
* Amount : \$23.63 Charge Date: 01/15/2019 *					
* PAID IN FULL *					
***** ORDER SUMMARY*****					
Total Sales for Order 23.63					
Payments to Date -23.63					
Balance 0.00					

01/15/19 23.63 Credit Card XXXXXXXXXXXX7183					

*** Continued on Next Page***

* * C A S H S A L E * C A S H S A L E * C A S H S A L E * *

A&D Water Systems, Inc.
 1530 NW 25th Drive
 Okeechobee, FL 34972
 (863) 467-7700
 admin@adwatersystems.com

Invoice 7053



BILL TO

Scott Hutchinson
 Placid Lakes Utilities, Inc.
 410 Washington Blvd, Nw
 Lake Placid, FL 33852

720.3

DATE
 02/05/2019

PLEASE PAY
 \$3,100.04

DUE DATE
 03/07/2019

DATE	ACTIVITY	QTY	PRICE	AMOUNT
02/05/2019	LMI A841-818SI 14 GPD/200 psi LMI Pump	1	967.55	967.55
02/05/2019	LMI B921- D98AI 60 GPD/100 psi LMI Pump	1	1,606.77	1,606.77
02/05/2019	D911B 3/4" Clear Pipe SCH40	10	6.38	63.80
02/05/2019	D251 1"x1/2" Re Bush SlipXFPT SCH80	1	4.41	4.41
02/05/2019	D252A 1"x 3/4" Red Bushing Slip SCH80	2	3.78	7.56
02/05/2019	D802 1/2XCLS Nip PVC	1	1.88	1.88
02/05/2019	B150GVI 1 1/2" Viton Gasket	1	9.04	9.04
02/05/2019	TA1110 1" PVC DBL FPT BH FTG"	1	38.17	38.17
02/05/2019	847-010 Cap PVC Slip-- 1"	1	3.56	3.56
02/05/2019	P-125- CAP Poly Dust Cap-1" or 1 1/4"	1	11.80	11.80
02/05/2019	HAS- 16 Hose Clamp W/ "SS" Screw	4	1.06	4.24
02/05/2019	HB-100-90 Hose Barb 90 Poly- 1"T x 1"H	1	1.86	1.86
02/05/2019	HB-100 Hose Barb Poly- 1"T x 1" H	2	1.46	2.92
02/05/2019	80-1 PVC Pipe SCH 80 -1"	40	0.70	28.00
02/05/2019	V132V 1" Tru-Union Ball Valve, Viton/Industrial	3	95.76	287.28
02/05/2019	806-010 90 Elbow PVC SXS-- 1" SCH80	15	1.86	27.90
02/05/2019	P-100-E Poly Male Hose Adaptor-- 1"	1	5.20	5.20
02/05/2019	CB-1 Flex Hose Clear 1"	10	2.81	28.10

Returning

Nyato

PRICES SUBJECT TO CHANGE WITHOUT NOTICE

TOTAL DUE

\$3,100.04

THANK YOU.

INVOICE DETAIL



Commercial Account



Remit payment and make checks payable to:
HOME DEPOT CREDIT SERVICES
DEPT. 32 - 2536356243
PO BOX 78047
PHOENIX, AZ 85062-8047

BILL TO:
Acct: 6035 3225 3635 6243
PLACID LAKES UTILITE

Amount Due:	Trans Date:	DUE DATE:	Invoice#: 6090900
\$264.93	02/06/19	03/11/19	
PO:		Store: 6340, SEBRING, FL	

PRODUCT	SKU #	QUANTITY	UNIT PRICE	TOTAL PRICE
DIABLO 4-1/2"X1/16"7/8"MTL C/O WHEEL	00002525790000700004	1.0000 EA	\$2.97	\$2.97
DIABLO 4-1/2"X1/16"7/8"MTL C/O WHEEL	00002525790000700004	10000 EA	\$2.97	\$2.97
DIABLO 7-1/4" 24T CARBIDE DEMO BLADE	0000467999000 0700006	1.0000 EA	\$14.97	\$14.97
LAG SCREWS 3/8X3-1/2-25PK	00005064190000300007	1.0000 BX	\$13.58	\$13.58
LAG SCREWS 5/16X2-50PK	00005062570000300007	1.0000 BX	\$17.84	\$17.84
LAG SCREWS 3/8X4-1/2-25PK	00005064350000300007	1.0000 BX	\$15.93	\$15.93
LAG SCREWS 5/16X3-1/2-50PK	000050628100 00300007	100 00 BX	\$23.85	\$23.85
1/2"X3-1/2" HEX HD LAG SCR ZP-25PK	00002297160000300007	1.0000 BX	\$19.78	\$19.78
SIF-DRILL SCREW HEX HD Z 1/4 X 1-1/2	00002626090000300026	10000 EA	\$5.60	\$5.60
DIABLO 4-1/2"X1/16"7/8"MTL C/O WHEEL	00002525790000700004	1.0000 EA	\$2.97	\$2.97
#12X1"HE X HD SMS SELF DRILLING	00002531540000300026	100 00 EA	\$5.90	\$5.90
WISS STRAIGHT-CUT SNIPS	00002066990000100006	1.0000 EA	\$13.97	\$13.97
#10X1"HE X HD SMS SELF DRILLING	00002620800000300026	1.0000 EA	\$8.24	\$8.24
#10X1-1/2" HEX HD SMS SELF DRILLING	00002622260000300026	1.0000 EA	\$7.53	\$7.53
#12X2" HEX HD SMS SELF DRILLING	00002626250000300026	1.0000 EA	\$6.50	\$6.50
MKE 25FT COMPACT TAPE MEASURE	10022460160000100004	1.0000 EA	\$9.97	\$9.97
CENTER SNIPS	00005475940000100006	1.0000 EA	\$9.97	\$9.97
DEWALT 7" DIAGONAL CUTTING PLIERS	10000353800000100008	1.0000 EA	\$15.97	\$15.97
AA3 6PACK	00005534710000500010	1.0000 PK	\$15.98	\$15.98
ENERGIZER AAA-16-PACK	00002507770000500010	1.0000 PK	\$11.98	\$11.98
MKE LONG CUT STRAIGHT SNIPS	10003869810000100006	1.0000 EA	\$19.97	\$19.97

Purchased by: BREWER NATHAN
Customer#: 00001

SUBTOTAL	\$246.44
TAX	\$18.49
TOTAL	\$264.93

BILL TO:
Acct: 6035 3225 3635 6243
PLACID LAKES UTILITE

Amount Due:	Trans Date:	DUE DATE:	Invoice#: 9031889
\$693.86	02/13/19	03/11/19	
PO:		Store: 6340, SEBRING, FL	

PRODUCT	SKU #	QUANTITY	UNIT PRICE	TOTAL PRICE
6'X50' 11 1/2GA CHAINLINK FABRIC	00005515540001300002	1.0000 RL	\$112.92	\$112.92
2-3/8"X8' 16GA TERMINAL POST	00009676190001300002	1.0000 EA	\$21.20	\$21.20
2-3/8"X8' 16GA TERMINAL POST	00009676190001300002	1.0000 EA	\$21.20	\$21.20
2-3/8"X8' 16GA TERMINAL POST	00009676190001300002	1.0000 EA	\$21.20	\$21.20
2-3/8"X8' 16GA TERMINAL POST	00009676190001300002	1.0000 EA	\$21.20	\$21.20
1-5/8"X8' 16GA LINE POST	00006231050001300002	1.0000 EA	\$17.25	\$17.25
1-5/8"X8' 16GA LINE POST	00006231050001300002	1.0000 EA	\$17.25	\$17.25
1-5/8"X8' 16GA LINE POST	00006231050001300002	1.0000 EA	\$17.25	\$17.25
1-5/8"X8' 16GA LINE POST	00006231050001300002	1.0000 EA	\$17.25	\$17.25
1-3/8"X10' 6" 17GA TOP RAIL	00001816970001300002	1.0000 EA	\$12.78	\$12.78
1-3/8"X10' 6" 17GA TOP RAIL	00001816970001300002	1.0000 EA	\$12.78	\$12.78
1-3/8"X10' 6" 17GA TOP RAIL	00001816970001300002	1.0000 EA	\$12.78	\$12.78
1-3/8"X10' 6" 17GA TOP RAIL	00001816970001300002	1.0000 EA	\$12.78	\$12.78
1-3/8"X10' 6" 17GA TOP RAIL	00001816970001300002	1.0000 EA	\$12.78	\$12.78
1-3/8"X10' 6" 17GA TOP RAIL	00001816970001300002	1.0000 EA	\$12.78	\$12.78
1-3/8"X10' 6" 17GA TOP RAIL	00001816970001300002	1.0000 EA	\$12.78	\$12.78
1-5/8" LINE POST EYE TOP	00005755500001300002	1.0000 EA	\$1.98	\$1.98
1-5/8" LINE POST EYE TOP	00005755500001300002	1.0000 EA	\$1.98	\$1.98
1-5/8" LINE POST EYE TOP	00005755500001300002	1.0000 EA	\$1.98	\$1.98

continued →

624305





Commercial Account



Remit payment and make checks payable to:
HOME DEPOT CREDIT SERVICES
DEPT. 32 - 2536356243
PO BOX 78047
PHOENIX, AZ 85062-8047

INVOICE DETAIL

Invoice#:
9031889
continued

PRODUCT	SKU#	QUANTITY	UNIT PRICE	TOTAL PRICE
1-5/8" LINE POST EYE TOP	00005755500001300002	1.0000 EA	\$1.98	\$1.98
6-1/2" CHAIN LINK TIES-30PK	00005755260001300002	1.0000 PK	\$5.62	\$5.62
6'X50' 11 1/2GA CHAINLINK FABRIC	00005515540001300002	1.0000 RL	\$112.92	\$112.92
6-1/2" CHAIN LINK TIES-30PK	00005755260001300002	1.0000 PK	\$5.62	\$5.62
TIDE LQ PODS W/FEBREZE ACTIVE 43 CT	10021571240000400024	1.0000 EA	\$15.97	\$15.97
6-1/2" CHAIN LINK TIES-30PK	00005755260001300002	1.0000 PK	\$5.62	\$5.62
6-1/2" CHAIN LINK TIES-30PK	00005755260001300002	1.0000 PK	\$5.62	\$5.62
6-1/2" CHAIN LINK TIES-30PK	00005755260001300002	1.0000 PK	\$5.62	\$5.62
6-1/2" CHAIN LINK TIES-30PK	00005755260001300002	1.0000 PK	\$5.62	\$5.62
6-1/2" CHAIN LINK TIES-30PK	00005755260001300002	1.0000 PK	\$5.62	\$5.62
6-1/2" CHAIN LINK TIES-30PK	00005755260001300002	1.0000 PK	\$5.62	\$5.62
1-1/2" PVC COUPLING SXS	00002939970000100003	1.0000 EA	\$0.95	\$0.95
1-1/2" PVC COUPLING SXS	00002939970000100003	1.0000 EA	\$0.95	\$0.95
1-1/2" PVC COUPLING SXS	00002939970000100003	1.0000 EA	\$0.95	\$0.95
1-1/2" PVC COUPLING SXS	00002939970000100003	1.0000 EA	\$0.95	\$0.95
1-1/2" PVC COUPLING SXS	00002939970000100003	1.0000 EA	\$0.95	\$0.95
1-1/2" PVC COUPLING SXS	00002939970000100003	1.0000 EA	\$0.95	\$0.95
1-1/2" PVC COUPLING SXS	00002939970000100003	1.0000 EA	\$0.95	\$0.95
1-1/2" PVC COUPLING SXS	00002939970000100003	1.0000 EA	\$0.95	\$0.95
1-1/2" PVC COUPLING SXS	00002939970000100003	1.0000 EA	\$0.95	\$0.95
WD-40 12OZ MP LUBE & PENETRANT	00003184350003100016	1.0000 EA	\$5.64	\$5.64
WD-40 12OZ MP LUBE & PENETRANT	00003184350003100016	1.0000 EA	\$5.64	\$5.64
4'5'6' CORNER POST KIT	00003199020001300002	1.0000 EA	\$17.92	\$17.92
4'5'6' CORNER POST KIT	00003199020001300002	1.0000 EA	\$17.92	\$17.92
4'5'6' CORNER POST KIT	00003199020001300002	1.0000 EA	\$17.92	\$17.92
4'5'6' CORNER POST KIT	00003199020001300002	1.0000 EA	\$17.92	\$17.92
CLAMP SET 5/16 SS 3PK	10000098620000300021	1.0000 PK	\$8.47	\$8.47
CLAMP SET 5/16 SS 3PK	10000098620000300021	1.0000 PK	\$8.47	\$8.47

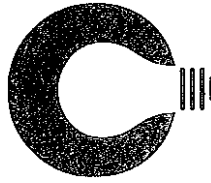
Purchased by: BREWER NATHAN
Customer#: 00001

SUBTOTAL	\$645.45
TAX	\$48.41
TOTAL	\$693.86

90E429



Central Contractors
1245 County Road 621 East
Lake Placid, FL 33852
License #: EC0002999



Phone: (863) 465-3587
Fax: (863) 465-0063
office@centralcontractors.com
www.CentralContractors.com

Bill To
Placid Lakes Utilities
410 Washington Blvd. NW
Lake Placid FL 33852

Ship To
Placid Lakes Utilities
410 Washington Blvd. NW
Lake Placid FL 33852

*370.3
Hydro. Pex*

Assigned Tech: Chris D.
Completion Date: 3/4/2019

Transaction Date: 3/4/2019
Invoice Due Date: 3/4/2019

Work Order#: 1421

Invoice I26367

Item	Description	Quantity	Price	Amount
Electrical Labor (1-Man)	Supplied electrical labor and materials to install (3) new weather-proof outlets in the Chemical Room, (2) of which are always hot and (1) that comes on with the well pumps. Also installed new breakers in the panel to correct the breakers that were double-tapped. Work completed on 03-04-19 by Chris D.	6	\$80.00	\$480.00
PBX100	1G 1/2 1H FSS Box	3	\$10.34	\$31.02
PBX101	1G 1/2 2H FSS Box	1	\$8.32	\$8.32
WPM120	1G In-Use Cover	3	\$9.11	\$27.33
WPM112	1G W/P Blank Plate	1	\$1.03	\$1.03
REC4030	120v 20A Weather-Resistant Duplex Receptacle (Non-Tamper)	3	\$13.54	\$40.62
CON8000	1/2 Schedule 40 PVC	35	\$0.45	\$15.75
PFIT100	1/2 PVC Male Adapter	1	\$0.24	\$0.24
PFIT118	1/2 PVC 90	7	\$0.81	\$5.67
PFIT112	1/2 PVC Coupling	12	\$0.18	\$2.16
FAS507	1/4 x 1-1/4 Tapcons	18	\$0.17	\$3.06
FAS529	Blue/Orange Wirenut	6	\$0.11	\$0.66
BRK5510	SQD QO2020 Tandem Breaker	5	\$93.86	\$469.30
THHN100	#12 THHN, Black	115	\$0.24	\$27.60
Miscellaneous Material	SS 1/2" HW Strap	12	\$3.04	\$36.48
Subtotal:				\$1,149.24
Tax:				\$0.00
Total:				\$1,149.24

USA BlueBook

Get the Best Treatment™

INVOICE

INVOICE NO.	PAGE NO.
832526	1 of 1
CUSTOMER NO.	DATE
960120	03/07/19

Remit To:
 P.O. Box 9004
 G. Limes, IL 60031-9004
 TEL: (847) 689-3000
 FAX: (847) 689-3001
 TOLL FREE: 1-800-493-9876
 F.E.I.N.: 52-2418852

View online at: <http://usabluebook.billtrust.com>
 Web Enrollment Token: HMW FHQ TRB

BILL TO: 960120
 1720 1NB 0.428 E0129X 10166 04597544318 S2P62248120001:0001

SHIP TO: 1

PLACID LAKE UTILITIES
 410 WASHINGTON BLVD NW
 LAKE PLACID FL 33852-6779

PLACID LAKE UTILITIES
 410 WASHINGTON BLVD NW
 LAKE PLACID FL 33852-6779
 USA

320.3
 HVDW

Ordered by: 0002 NATHAN BREWER

Attention: NATHAN

CUSTOMER P.O. NO.	SHIP DATE	SLP	TERMS	TAX CODE	SALES ORDER NO.	W/H	FREIGHT	SHIP VIA		
VERBAL	03/07/19	ROB	NET 30	FL	618666	44	PREPAID	UPS		
USA STOCK NO.	DESCRIPTION			ORDERED	SHIPPED	BACKORDER	U/M	PRICE	PER	EXTENSION
CA 11306	CR Released Mini Filter/Regulator 1/4' w/160psi Gauge			1 2	1 2	0 0	EA EA	0.00 81.95	EA EA	0.00 163.90

THANK YOU for your business!
 1.5% MONTHLY FINANCE CHARGE
 ON AMOUNTS 30 DAYS PAST DUE
 Discounts Apply to Merchandise Only

MERCHANDISE	MISCELLANEOUS	DISCOUNT	TAX	FREIGHT	TOTAL
163.90	0.00	0.00	9.83	24.62	198.35

Should it become necessary to refer your unpaid balance to a collection agency, a collection fee, not to exceed 25% of the balance referred; plus reasonable attorney's fees; and court costs when necessary, will be added to the balance due.

Please Detach and Return Bottom Portion to Insure Proper Credit to Your Account

HARBOR FREIGHT TOOLS

Quality Tools | Reliable | Low Price

SEBRING FL #00538
515 US HIGHWAY 27 N
SEBRING, FL 33870
Telephone: (863) 382-0068

SALE

Customer Name: Nathan Brewer
Customer Number: 888012052744

- 4 1 YR ITC MEMBERSHIP RENEWL \$29.99
Salesperson No. 221766
- 8 95 LOCKWIRE 1LB C41 STAINLES \$8.49
- 9 73 MECHANICS WIRE 25' \$0.99
- 6 077 3FT LIGHTNING CABLE IPHON \$9.99
- 4 041 9IN SAFETY WIRE TWISTING \$12.59
- 6 114 2 USB PORT NIGHT LIGHT \$7.99
- 0 006 0.030 E71T-GS 2LB FLUX WI \$21.99
- 0 006 0.030 E71T-GS 2LB FLUX WI \$21.99
- 9 0051 EPOXY- QUICK SETTING \$11.99

This item is final sale/not refundable

Subtotal \$116.01
Non Taxable 0.000% \$0.00
Sales Tax 7.500% \$6.45
Total \$122.46

Visa \$122.46

Card No. XXXXXXXXXXXXX7183
Expiration Date XX/XX
Auth. No. 317260
Use Credit

Chip Read
Signature Verified
Name: Issuer
AID: A0000000031010
TR: 8080008000
LID: 06010A03ADA000
E.L. 6800
ARC: 00

Please Retain for Your Records

Store: 00538 Res: 04 Tran: 279907
Date: 2/27/2019 2:06:18 PM Assoc: XXXXXX
Ticket: 04279907

Item(s) Sold: 9
Item(s) Returned: 0

CAROL served you today.
Thank you for shopping at
SEBRING FL #00538



SPER
Chemical
Corporation

INVOICE

Invoice Number: 111399
Invoice Date: March 15, 2019

14770 62nd. Street N.
Clearwater, FL 33760

Voice: 727/535-9033
Fax: 727/530-0741

Handwritten:
320.3

Bill To:
Placid Lakes Utilities 410 Washington Blvd., NW Lake Placid, FL 33852

Ship To:
Placid Lakes Communities 410 Washington Blvd., NW Lake Placid, FL 33852

Customer ID	Customer PO	Payment Terms	
Placid Lakes	Nathan	Net 30 Days	
Sales Rep ID	Shipping Method	Ship Date	Due Date
	UPS Ground	3/11/19	4/14/19

Quantity	Item	Description	Unit Price	Amount
1.00		LMI AD911-A18AI chemical injection pump (Hydrogen Peroxide) 0.15 gph against 250 psi with Autoprime Head. Variable 4~20 mA output. (S/N 19024568144-1)	1,260.000	1,260.00
1.00		LMI AD 951-930SI chemical injection pump (Sequest-All polyphosphate) 1.0 gph against 110 psi with Fastprime Head. Variable 4~20 mA output. (S/N 19024568058-2)	1,222.400	1,222.40
1.00		LMI B921-D98AI chemical injection pump (Sodium Hypochlorite - Bleach) 2.3 gph against 100 psi with Autoprime Head. Variable 4~20 mA output. S/N 19034568059-1)	1,414.400	1,414.40

WIRE TRANSFER: Swift Code: SNTRUS3A Account: SPER Chemical IBAN#: 0001111041915 ABA: 061000104	REMIT CHECK TO: SPER Chemical Corporation P. O. Box 5566 Clearwater, FL 33758
---	---

Subtotal	3,896.80
Sales Tax	
Freight	24.85
Total Invoice Amount	3,921.65
Payment/Credit Applied	
TOTAL	3,921.65

ALL SHIPMENTS: FOB, CLEARWATER, FL 33760, Unless otherwise noted. The Consignee is responsible to comply with import laws of the destination Country, including, but not limited to: obtaining the proper import permits and licenses, submitting the proper documentation required and paying the duty and taxes. Failure to fulfill these obligations will result in additional charges

"Thank You" For Your Business!



alpha general
SERVICES INC

1578 Alpha Road E 33870-4598

P.O. Box 3331

Sebring, FL 33871-3331

Voice: (863) 382-1544

Fax: (863) 382-0567

Invoice

Invoice Number: 29774

Invoice Date: Mar 18, 2019

Handwritten:
296
570.3
Hydro

Sold To:

PLACID LAKES UTILITY INC
410 WASHINGTON BLVD., NW
LAKE PLACID, FL 33852

Ship To:

PLACID LAKES UTILITY INC.
CUSTOMER PICKUP

Customer ID	Customer PO		Payment Terms	
PLACID LAKES UTILITY			C.O.D.	
Sales Rep ID	Sales Order#	Shipping Method	Ship Date	Due Date
		CUSTOMER PICKUP		3/18/19

Quantity	Description	Unit Price	Extension
2	36" FIBERGLASS LID	148.50	297.00

Subtotal 297.00

Sales Tax 22.28

Shipping and Handling 0.00


Total Invoice Amount 319.28

Total Amount Paid 0.00

Balance Due 319.28

We sincerely appreciate your business!

Central Contractors
County Road 621 East
Lake Placid, FL 33852
License #: EC0002999



Phone: (863) 465-3587
Fax: (863) 465-0063
office@centralcontractors.com
www.CentralContractors.com

Bill To
Placid Lakes Utilities
410 Washington Blvd. NW
Lake Placid FL 33852

Ship To
Placid Lakes Utilities
410 Washington Blvd. NW
Lake Placid FL 33852

Assigned Tech: Chris D.
Completion Date: 3/18/2019

Transaction Date: 3/18/2019
Invoice Due Date: 3/18/2019

Work Order#: 1465

Invoice I26394

Item	Description	Quantity	Price	Amount
Electrical Labor (1-Man)	Supplied electrical labor and materials to install Cat 5 wiring from two pumps to flow magmeter. Work completed on 03-18-19 by Chris D.	1.5	\$80.00	\$120.00
LOV300	Cat#5 Cable	70	\$0.15	\$10.50
			Subtotal:	\$130.50
			Tax	\$0.00
			Total:	\$130.50

Thank you for choosing Central Contractors! We are delighted to serve you.

Please pay your invoice upon receipt. Central Contractors reserves the right to charge interest to all balances over 30 days. Owner agrees to pay for court costs, reasonable attorney fees, and all other associated costs for collection.

Hydro

320.3



SOMERS IRRIGATION INC.
6353 US 27 SOUTH
SEBRING, FL 33876-5710

LP HOLD
LAKE PLACID HOLDING
410 WASHINGTON BLVD., NW
LAKE PLACID, FL 33852

Invoice Date:03.22.19
Page: 1
Salesperson: 1
Invoice : 120762
Due Date:04.10.19
Terms:EOM 10TH

Ticket # 106706/106737

Quantity	Item Number	Item Description	Sale Price	Extension	Tx
20	DWST36	36" DUAL WALL S/T	40.00	800.00	Y
10	817-010	1" SCH80 45 ELL	4.17	41.70	Y
10	806-010	1" SCH 80 90 ELL	1.99	19.90	Y
40	SCH800100	1" SCH 80 PVC PIPE	0.85	34.00	Y

Hydro
320.3

Net Total : 895.60
Sales Tax : 67.17
Invoice Total: 962.77

W & W LUMBER-LAKE PLACID
1001 US 27 SOUTH
LAKE PLACID, FL 33852

PAGE NO: 1

PHONE: (863) 465-3331
www.w-lumber.com

W & W LUMBER-LAKE PLACID
1001 US 27 SOUTH
LAKE PLACID, FL 33852

PAGE NO: 1

PHONE: (863) 465-3331
www.w-lumber.com

CUSTOMER NO: 208325 JOB NO: 000 PURCHASE ORDER: REFERENCE: TERMS: 2% 10TH NET EOM CLERK: CFLETCB DATE/TIME: 3/11/19 2:08

CUSTOMER NO: 208325 JOB NO: 000 PURCHASE ORDER: REFERENCE: TERMS: 2% 10TH NET EOM CLERK: CFLETCB DATE/TIME: 3/29/19 12:41

SOLD TO: LAKE PLACID HOLDING CO. GENERAL ACCOUNT 410 WASHINGTON BLVD NW LAKE PLACID FL 33852 863-465-0345
SHIP TO: [REDACTED] TERMINAL: 562
SALESPERSON: TAX 275 LAKE PLACID/SEBRING 7

SOLD TO: LAKE PLACID HOLDING CO. GENERAL ACCOUNT 410 WASHINGTON BLVD NW LAKE PLACID FL 33852 863-465-0345
SHIP TO: [REDACTED] TERMINAL: 562
SALESPERSON: TAX 275 LAKE PLACID/SEBRING 7

INVOICE: 156135/2

INVOICE: 156858/2

SHIPPED	ORDERED	UM	SKU	DESCRIPTION	SUGG	UNITS	PRICE	/PER	EXTENSION
1	1	EA	7082936	BRASS SHUTOFF HOSE 3/4"		1	9.99	/EA	9.99
1	1	EA	7165624	WATER JET NOZZLE		1	5.99	/EA	5.99
2	2	EA	13322	GREAT STUFF G&C 12OZ		2	4.59	/EA	9.18

SHIPPED	ORDERED	UM	SKU	DESCRIPTION	SUGG	UNITS	PRICE	/PER	EXTENSION
10	10	BG	80CM	80# BAG CONCRETE MIX		10	4.35	/BG	43.50

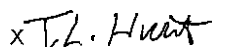
REPRINT

REPRINT

05 ** AMOUNT CHARGED TO STORE ACCOUNT ** 27.05
TAXABLE 25.16
NON-TAXABLE 0.00
SUB-TOTAL 25.16
YOU SAVED: 89762.88
TAX AMOUNT 1.89
TOTAL AMOUNT 27.05

78 ** AMOUNT CHARGED TO STORE ACCOUNT ** 46.77
TAXABLE 43.50
NON-TAXABLE 0.00
SUB-TOTAL 43.50
YOU SAVED: 89762.88
TAX AMOUNT 3.27
TOTAL AMOUNT 46.77


Received By


Received By

Why you believe it is or not there has been...
 Why you believe it is or not there has been...
 Why you believe it is or not there has been...

Important Messages

Paying Interest: You have a 24 to 30 day interest-free period for Purchases provided you have paid your previous balance in full by the Payment Due Date shown on your monthly Account statement. In order to avoid additional INTEREST CHARGES on Purchases, you must pay your new balance in full by the Payment Due Date shown on the front of your monthly Account statement.

There is no interest-free period for transactions that post to the Account as Advances or Balance Transfers except as provided in any Offer Materials. Those transactions are subject to interest from the date they post to the Account until the date they are paid in full.

Transactions BREWER NATHAN Credit Limit \$15000

Post Date	Trans Date	Ref#	Transaction Description	Amount	Notation
Purchases and Other Debits					
03/18	03/15	4088	USA BLUEBOOK 3 00-548-1234 IL <i>HIP</i>	✓ \$585.90	_____
03/19	03/18	0352	SMOKE SHACK BBQ OF LA LAKE PLACID FL	\$50.58	_____
03/25	03/23	1456	STRAIGHTTALK*SERVICES 877-430-2355 FL	✓ \$15.00	_____
03/27	03/26	3216	TRACTOR-SUPPLY.CO #051 SEBRING FL	✓ \$39.76	<i>imp</i>
03/27	03/26	4238	HUGHES SUPPLY SEBRING FL <i>Print</i>	✓ \$61.73	_____
Total for Account 4798 5100 4846 7183				\$752.97	

Transactions BILLING ACCOUNT ACTIVITY

Post Date	Trans Date	Ref#	Transaction Description	Amount	Notation
Payments and Other Credits					
03/27	03/24	0172	PAYMENT THANK YOU	\$1,469.82 ^{CR}	_____
Total for Account 4798 5100 4846 7167				\$1,469.82 ^{CR}	

2019 Totals Year-to-Date	
Total Fees Charged in 2019	\$0.00
Total Interest Charged in 2019	\$0.00

Interest Charge Calculation

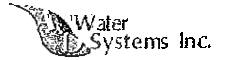
Your Annual Percentage Rate (APR) is the annual interest rate on your account.

**APR for current and future transactions.

Balance Type	Balance By Type	Balance Subject to Interest Rate	Variable	Interest Charge	Annual Percentage Rate	Expires with Statement
**BALANCE TRANSFER	\$0.00	\$0.00	YES	\$0.00	19.24%	
**PURCHASES	\$752.97	\$0.00	YES	\$0.00	19.24%	
**ADVANCES	\$0.00	\$0.00	YES	\$0.00	26.24%	

Systems, Inc.
25th Drive
Sechobee, FL 34972
(863) 467-7700
admin@adwatersystems.com

Invoice 7447



BILL TO

Scott Hutchinson
Placid Lakes Utilities, Inc.
410 Washington Blvd, Nw
Lake Placid, FL 33852

DATE
04/05/2019

PLEASE PAY
\$980.10

DUE DATE
05/05/2019

DATE	ACTIVITY	QTY	PRICE	AMOUNT
04/05/2019	702A Sodium Hypochlorite	500	1.30	650.00
04/05/2019	359876 Hydrogen Peroxide 35% 55 Gallon Drum	1	305.10	305.10
04/05/2019	999 Delivery Charge	1	25.00	25.00

PRICES SUBJECT TO CHANGE WITHOUT NOTICE

TOTAL DUE **\$980.10**

THANK YOU.

370.3

SPER Chemical Corporation

INVOICE

Invoice Number: 111417
 Invoice Date: April 10, 2019

4770 62nd. Street N.
 Clearwater, FL 33760

Voice: 727/535-9033
 Fax: 727/530-0741

Bill To:
Placid Lakes Utilities 410 Washington Blvd., NW Lake Placid, FL 33852

Ship To:
Placid Lakes Communities 410 Washington Blvd., NW Lake Placid, FL 33852

Customer ID	Customer PO	Payment Terms	
Placid Lakes	Nathan backup pumps	Net30 Days	
Sales Rep ID	Shipping Method	Ship Date	Due Date
	UPS Ground	4/3/19	5/10/19

Quantity	Item	Description	Unit Price	Amount
1.00		LMI AD911-A18AI chemical injection pump (Hydrogen Peroxide) 0.15 gph against 250 psi with Autoprime Head. Variable 4~20 mA output. (S/N 19024568144-2)	1,260.000	1,260.00
1.00		LMI AD 951-930SI chemical injection pump (Sequest-All polyphosphate) 1.0 gph against 110 psi with Fastprime Head. Variable 4~20 mA output. (S/N 19024568058-1)	1,222.400	1,222.40
1.00		LMI B921-D98AI chemical injection pump (Sodium Hypochlorite - Bleach) 2.3 gph against 100 psi with Autoprime Head. Variable 4~20 mA output. S/N 19034568059-2)	1,414.400	1,414.40
NOTE: This is the backup pumps for the system - which are identical to the ones received in March				

1268.29 - 320.3
 2653.36 - 618.3

1268.29

WIRE TRANSFER: Swift Code: SNTRUS3A Account: SPER Chemical IBAN#: 0001111041915 ABA: 061000104	REMIT CHECK TO: SPER Chemical Corporation P. O. Box 5566 Clearwater, FL 33758
---	---

Subtotal	3,896.80
Sales Tax	
Freight	24.85
Total Invoice Amount	3,921.65
Payment/Credit Applied	
TOTAL	3,921.65

ALL SHIPMENTS: FOB, CLEARWATER, FL 33760, Unless otherwise noted. The Consignee is responsible to comply with import laws of the destination Country, including, but not limited to: obtaining the proper import permits and licenses, submitting the proper documentation required and paying the duty and taxes. Failure to fulfill these obligations will result in additional charges

"Thank You" For Your Business!



Remit To:
 P.O. Box 9004
 Gurnee, IL 60031-9004
 TEL: (847) 689-3000
 FAX: (847) 689-3001
 TOLL FREE: 1-800-493-9876
 F.E.I.N.: 52-2418852

INVOICE

INVOICE NO.	PAGE NO.
870076	1 of 1
CUSTOMER NO.	DATE
960120	04/17/19

View online at: <http://usabluebook.billtrust.com>
 Web Enrollment Token: HMW FHQ TRB

BILL TO: 960120

SHIP TO: 1

PLACID LAKE UTILITIES
 410 WASHINGTON BLVD NW
 LAKE PLACID FL 33852
 USA

PLACID LAKE UTILITIES
 410 WASHINGTON BLVD NW
 LAKE PLACID FL 33852-6779
 USA

Ordered by: 0002 NATHAN BREWER

Attention: 0002 NATHAN BREWER

CUSTOMER P.O. NO.	SHIP DATE	SLP	TERMS	TAX CODE	SALES ORDER NO.	W/H	FREIGHT	SHIP VIA
VERBAL NATHAN	04/17/19	RAD	NET 30	FL	638829	44	FXD/PPD	UPS
USA STOCK NO.	DESCRIPTION	ORDERED	SHIPPED	BACKORDER	U/M	PRICE	PER	EXTENSION
62808	Straight Union 3/8 Tube x 3/8 Tube PFA	6	6	0	EA	49.95	EA	299.70
<i>Hydro PFA</i>								

THANK YOU for your business!
 1.5% MONTHLY FINANCE CHARGE
 ON AMOUNTS 30 DAYS PAST DUE
 Discounts Apply to Merchandise Only

MERCHANDISE	MISCELLANEOUS	DISCOUNT	TAX	FREIGHT	TOTAL
299.70	0.00	0.00	17.98		317.68

Should it become necessary to refer your unpaid balance to a collection agency, a collection fee, not to exceed 25% of the balance referred, plus reasonable attorney's fees and court costs when necessary, will be added to the balance due.

INVOICE

INVOICE NO.	PAGE NO.
863655	1 of 1
CUSTOMER NO.	DATE
960120	04/10/19

Bill To:
P.O. Box 9004
Gurnee, IL 60031-9004
TEL: (847) 689-3000
FAX: (847) 689-3001
TOLL FREE: 1-800-493-9876
F.E.I.N.: 52-2418852

View online at: <http://usabluebook.billtrust.com>
Web Enrollment Token: HMW FHQ TRB

BILL TO: 960120
20861 MB 0.428 E0010 10016 04716358728 S2 P6321718 0003:0003

SHIP TO: 1



PLACID LAKE UTILITIES
410 WASHINGTON BLVD NW
LAKE PLACID FL 33852-6779

PLACID LAKE UTILITIES
410 WASHINGTON BLVD NW
LAKE PLACID FL 33852-6779
USA

Ordered by: 0002 NATHAN BREWER

Attention: 0002 NATHAN BREWER

CUSTOMER P.O. NO.	SHIP DATE	SLP	TERMS	TAX CODE	SALES ORDER NO.	W/H	FREIGHT	SHIP VIA		
VERBAL NATHAN	04/10/19	RAD	NET 30	FL	38829C	01	FXD/PPD	UPS		
USA STOCK NO.	DESCRIPTION			ORDERED	SHIPPED	BACKORDER	U/M	PRICE	PER	EXTENSION
62808	Straight Union 3/8 Tube x 3/8 Tube PFA			1	1	0	EA	49.95	EA	49.95

320.3

THANK YOU for your business!
1.5% MONTHLY FINANCE CHARGE
ON AMOUNTS 30 DAYS PAST DUE
Discounts Apply to Merchandise Only

MERCHANDISE	MISCELLANEOUS	DISCOUNT	TAX	FREIGHT	TOTAL
49.95	0.00	0.00	3.00	0.00	52.95

Should it become necessary to refer your unpaid balance to a collection agency, a collection fee, not to exceed 25% of the balance referred, plus reasonable attorney's fees; and court costs when necessary, will be added to the balance due.

Please Detach and Return Bottom Portion to insure Proper Credit to Your Account

****IMPORTANT****

Please include this customer#
on the face of your remittance check.

INVOICE NO.	CUSTOMER NO.	DATE	TOTAL
863653	960120	04/10/19	105.89

REMITTANCE ADDRESS

PLACID LAKE UTILITIES
410 WASHINGTON BLVD NW
LAKE PLACID FL 33852-6779

USABlueBook
P.O. Box 9004
Gurnee, IL 60031-9004

INVOICE

INVOICE NO.	PAGE NO.
863653	1 of 1
CUSTOMER NO.	DATE
960120	04/10/19

Ship To:
 P.O. Box 9004
 Gurnee, IL 60031-9004
 TEL: (847) 689-3000
 FAX: (847) 689-3001
 TOLL FREE: 1-800-493-9876
 F.E.I.N.: 52-2418852

View online at: <http://usabluebook.billtrust.com>
 Web Enrollment Token: HMW FHQ TRB

BILL TO: 960120
 2086 1 MB 0.428 E0010X 10014 04716358712 S2 P6321718 0001:0003

SHIP TO: 1



PLACID LAKE UTILITIES
 410 WASHINGTON BLVD NW
 LAKE PLACID FL 33852-6779

PLACID LAKE UTILITIES
 410 WASHINGTON BLVD NW
 LAKE PLACID FL 33852-6779
 USA

Ordered by: 0002 NATHAN BREWER

Attention: 0002 NATHAN BREWER

CUSTOMER P.O. NO.	SHIP DATE	SLP	TERMS	TAX CODE	SALES ORDER NO.	WH	FREIGHT	SHIP VIA
VERBAL NATHAN	04/10/19	RAD	NET 30	FL	38829A	33	FXD/PPD	UPS
USA STOCK NO.	DESCRIPTION	ORDERED	SHIPPED	BACKORDER	U/M	PRICE	PER	EXTENSION
62808	Straight Union 3/8 Tube x 3/8 Tube PFA	2	2	0	EA	49.95	EA	99.90

THANK YOU for your business!
 1.5% MONTHLY FINANCE CHARGE
 ON AMOUNTS 30 DAYS PAST DUE
 Discounts Apply to Merchandise Only

MERCHANDISE	MISCELLANEOUS	DISCOUNT	TAX	FREIGHT	TOTAL
99.90	0.00	0.00	5.99	0.00	105.89

Should it become necessary to refer your unpaid balance to a collection agency, a collection fee, not to exceed 25% of the balance referred, plus reasonable attorney's fees; and court costs when necessary, will be added to the balance due.

Please Detach and Return Bottom Portion to Insure Proper Credit to Your Account




****IMPORTANT****

Please include this customer#
 on the face of your remittance check.

INVOICE NO.	CUSTOMER NO.	DATE	TOTAL
863653	960120	04/10/19	105.89

PLACID LAKE UTILITIES
 410 WASHINGTON BLVD NW
 LAKE PLACID FL 33852-6779

REMITTANCE ADDRESS


 USABlueBook
 P.O. Box 9004
 Gurnee, IL 60031-9004

INVOICE

INVOICE NO.	PAGE NO.
863654	1 of 1
CUSTOMER NO.	DATE
960120	04/10/19

Bill To:
P.O. Box 9004
Gurnee, IL 60031-9004
TEL: (847) 689-3000
FAX: (847) 689-3001
TOLL FREE: 1-800-493-9876
F.E.I.N.: 52-2418852

View online at: <http://usabluebook.billtrust.com>
Web Enrollment Token: HMW FHQ TRB

BILL TO: 960120
20861 MB 0.428 E0010 10015 04716358722 S2 P6321718 0002:0003

SHIP TO: 1



PLACID LAKE UTILITIES
410 WASHINGTON BLVD NW
LAKE PLACID FL 33852-6779

PLACID LAKE UTILITIES
410 WASHINGTON BLVD NW
LAKE PLACID FL 33852-6779
USA

Ordered by: 0002 NATHAN BREWER

Attention: 0002 NATHAN BREWER

CUSTOMER P.O. NO.	SHIP DATE	SLP	TERMS	TAX CODE	SALES ORDER NO.	W/H	FREIGHT	SHIP VIA		
VERBAL NATHAN	04/10/19	RAD	NET 30	FL	38829B	50	FXD/PPD	UPS		
USA STOCK NO.	DESCRIPTION			ORDERED	SHIPPED	BACKORDER	U/M	PRICE	PER	EXTENSION
62808	Straight Union 3/8 Tube x 3/8 Tube PFA			2	2	0	EA	49.95	EA	99.90

THANK YOU for your business!
1.5% MONTHLY FINANCE CHARGE
ON AMOUNTS 30 DAYS PAST DUE
Discounts Apply to Merchandise Only

MERCHANDISE	MISCELLANEOUS	DISCOUNT	TAX	FREIGHT	TOTAL
99.90	0.00	0.00	5.99	0.00	105.89

Should it become necessary to refer your unpaid balance to a collection agency, a collection fee, not to exceed 25% of the balance referred; plus reasonable attorney's fees; and court costs when necessary, will be added to the balance due.

Please Detach and Return Bottom Portion to insure Proper Credit to Your Account



****IMPORTANT****

Please include this customer#
on the face of your remittance check.

INVOICE NO.	CUSTOMER NO.	DATE	TOTAL
863654	960120	04/10/19	105.89

PLACID LAKE UTILITIES
410 WASHINGTON BLVD NW
LAKE PLACID FL 33852-6779

REMITTANCE ADDRESS

USABlueBook
P.O. Box 9004
Gurnee, IL 60031-9004



INVOICE DETAIL

Invoice#:
2011734
 continued

PRODUCT	SKU #	QUANTITY	UNIT PRICE	TOTAL PRICE
48" GALVANIZED TENSION BAR	00005755180001300002	1.0000 EA	\$5.43	\$5.43

Purchased by: BREWER NATHAN
 Customer#: 00001

SUBTOTAL	\$357.54
TAX	\$25.03
TOTAL	\$382.57

BILL TO:
 Acct: 6035 9225 9695 6243
 PLACID LAKES UTILITIE

Amount Due:	Trans Date:	DUE DATE:	Invoice#: 9091162
\$263.32	04/04/19	05/11/19	
PO:		Store: 6340, SEBRING, FL	

PRODUCT	SKU#	QUANTITY	UNIT PRICE	TOTAL PRICE
ARCTULT	10040406240000200017	1.0000 EA	\$39.97	\$39.97
MAXAAA30	10025808830000500010	1.0000 EA	\$15.98	\$16.98
MAXAAA30	10025808830000500010	1.0000 EA	\$15.98	\$15.98
MAXAAA30	10025808830000500010	1.0000 EA	\$15.98	\$15.98
AA36 PACK	00005534710000500010	1.0000 PK	\$15.98	\$15.98
9" IN TABLE TOP AIR CIRCULATOR	100278660150001700004	1.0000 EA	\$15.96	\$15.96
AA 36 PACK	00005534710000500010	1.0000 PK	\$15.98	\$15.98
DISCOUNT	00000000000000000005	1.0000 EA	-\$6.00	-\$6.00
LINE POST 16G 1-5/8" X 8" SWAGE	10040280960001300002	1.0000 EA	\$17.25	\$17.25
72" GALVANIZED TENSION BAR	00004238150001300002	8.0000 EA	\$7.24	\$57.92
BOUNTY 12 DOUBLE ROLL SAS	10031123650000400022	1.0000 EA	\$22.97	\$22.97
BOUNTY 12 DOUBLE ROLL SAS	10031123650000400022	1.0000 EA	\$22.97	\$22.97
DISCOUNT	00000000000000000005	1.0000 EA	-\$3.00	-\$3.00
DISCOUNT	00000000000000000005	1.0000 EA	-\$3.00	-\$3.00

Purchased by: BREWER NATHAN
 Customer#: 00001

SUBTOTAL	\$244.94
TAX	\$18.38
TOTAL	\$263.32

9091162



Avanti Company
 W METERS AND METERING SYSTEMS
 22 SOUTH LAKE AVENUE
 AVON PARK, FLORIDA 33825
 (863) 453-5336 (800) 284-5231
 FAX (863) 453-0085

Invoice

Invoice Number
123809

Invoice Date
April 23, 2019

Page
1

Sold To:

Ship To:

PLACID LAKES UTILITIES
 410 WASHINGTON BLVD NW
 LAKE PLACID, FL 33852

PLACID LAKES UTILITIES
 410 WASHINGTON BLVD NW
 LAKE PLACID, FL 33852

Customer ID PLACID	Customer P.O. Number VER: NATHAN	Payment Terms Net 30 Days	
Sales Rep ID 015	Shipping Method JK ON SITE	Ship Date 4/22/19	Due Date 5/23/19

Quantity	Item	Description	Unit Price	Extension
1.00	AVA MISC PARTS	ASI ANALOG SPLITTER #ASI451141	300.00	300.00
1.00	AVA MISC PARTS	ASI 24VDC SURGE PROTECTOR #ASIDM24-S2A	54.00	54.00
1.00	AVA MISC PARTS	ASI 24VDC POWER SUPPLY #ASIXCSD15C	80.00	80.00
1.00	AVA MISC PARTS	NEMA ENCLOSURE 10X6X8 DIN RAIL	171.00	171.00
9.00	AVA LABOR	HOUR(S) / LABOR	80.00	720.00
120.00	AVA MILEAGE	AVA MILEAGE AT \$.50 PER MILE	0.50	60.00

Handwritten signature and amount: 520.3

Customer Phone #863-465-0345
 Customer Fax 863-465-1313

Please provide 2019 resale certificate. If collection and/or litigation is necessary to collect the amount owed or enforce any other rights from this invoice Avanti is entitled to any and all attorney's fees and costs incurred therein.

Subtotal	1,385.00
Sales Tax	96.95
Freight	0.00
Total Invoice Amount	1,481.95
Payment Received	0.00
TOTAL DUE	\$1,481.95

We accept all major credit cards. All returns are subject to 25% restocking fee. See packing slip for details. Thank You

Important Messages

Paying Interest: You have a 24 to 30 day interest-free period for Purchases provided you have paid your previous balance in full by the Payment Due Date shown on your monthly Account statement. In order to avoid additional INTEREST CHARGES on Purchases, you must pay your new balance in full by the Payment Due Date shown on the front of your monthly Account statement.

There is no interest-free period for transactions that post to the Account as Advances or Balance Transfers except as provided in any Offer Materials. Those transactions are subject to interest from the date they post to the Account until the date they are paid in full.

AUTO BILL PAYMENTS-CONVENIENT! Your recurring bills like cable, phone, utilities and insurance, can be paid by your credit card. One bill to manage, not many! Simply contact your service providers by phone or check their website to sign up for automatic monthly payments. It's RELIABLE-Recurring bills are paid on time, every time. It's CONVENIENT- No checks, stamps or trips to the post office.

Transactions BREWER PEGGY A Credit Limit: \$26000

Post Date	Trans Date	Ref#	Transaction Description	Amount	Notation
Purchases and Other Debits					
04/08	04/05	9214	DRP*AVG TECHNOLOGIES 844-259-8811 MN	\$59.99	
Total for Account 4798 5100 4846 7175				\$59.99	

Transactions BREWER NATHAN Credit Limit: \$15000

Post Date	Trans Date	Ref#	Transaction Description	Amount	Notation
Purchases and Other Debits					
04/09	04/08	3246	✓ AMZN MKTP US*MW7BQ6Y11 AMZN.COM/BILLWA	\$141.12	
04/09	04/08	3138	✓ AMZN Mktp US*MW0E63UX0 Amzn.com/bill WA	\$32.24	
✓ 04/11	04/10	2186	✓ CASATEQUILA LAKEPLACID FL	\$64.02	<i>Plant Shop</i>
✓ 04/12	04/11	9690	✓ HARBOR FREIGHT TOOLS 5 SEBRING FL	\$47.28	<i>Shop</i>
04/12	04/11	0996	FDEP PAYMENT SYSTEM 850-245-2464 FL	\$125.00	
✓ 04/15	04/11	7923	✓ OFFICE DEPOT #2362 SEBRING FL	\$46.57	<i>PSC</i>
✓ 04/16	04/15	1825	✓ HIGHLANDS ELECTRONICS- LAKE PLACID FL	\$22.55	
✓ 04/23	04/22	6146	✓ STRAIGHTTALK*SERVICES 877-430-2355 FL	\$15.00	
✓ 04/24	04/23	2762	✓ USA BLUE BOOK 800-548-1234 IL	\$181.29	<i>HP</i>
✓ 04/25	04/22	5811	✓ CASA TEQUILA LAKE PLACID FL	\$52.34	<i>Plant Shop</i>
✓ 04/30	04/29	9086	✓ 3113 Dominos Pizza 941-743-8891 FL	\$46.81	<i>Plant Shop</i>
✓ 05/02	04/30	3230	✓ GATE 1130 Q80 LAKE PLACID FL	\$40.01	<i>Gas</i>
✓ 05/02	05/01	0232	✓ BATTERIES+BULBS #0058 SEBRING FL	\$129.98	<i>Plant Shop</i>
✓ 05/06	05/04	3256	✓ SONNY'S BBQ #203 SEBRING FL	\$59.71	<i>Plant Shop</i>
Total for Account 4798 5100 4846 7183				\$1,003.92	



Pugh Utilities Service, Inc.
 760 Henscratch Road
 Lake Placid, FL 33852
 863-465-6911

Invoice

Date	Invoice#
5/23/2019	5946

Bill To
PLACID LAKES UTILITIES 410 WASHINGTON BLVD NW LAKE PLACID, FL 33852

B.U. No.	P.O. No.		Terms	Due Date
			DUE BY	6/9/2019
Qty	Item Code	Description	Rate	Amount
1	000	SET UP HYDRO PEROXIDE AND CHLORINE TREATMENT FOR THE WATER TREATMENT SYSTEM ON 4/22/19.	400.00	400.00
1	4100	2" X 40' DIRECTIONAL BORE ON 4/23/19 FOR WATERLINE TO OFFICE & BARN, 410 WASHINGTON BLVD NW. PARTS SUPPLIED BY PLU	400.00	400.00
1	4100	2" X 40' DIRECTIONAL BORE ON 4/24/19 FOR METER SERVICE ON HELLCAT WAY NW. PARTS SUPPLIED BY PLU	650.00	650.00
1	000	CUT IN NEW VENT FOR CHLORINE SUPPLY LINE AT WTP, WHICH WAS CAUSING PROBLEM FOR CHLORINE PUMP ON 5/2/19. PARTS SUPPLIED BY PLU	200.00	200.00

Handwritten notes:
 320.3 - 1000.00
~~333.4 - 650.00~~

It's been a pleasure working with you...Thank you for your Business!	Total	\$1,650.00
	Payments/Credits	\$0.00
	Balance Due	\$1,650.00

4:13 PM

06/28/19

Accrual Basis

Placid Lakes Utilities, Inc.
Transactions by Account
As of December 31, 2019

Type	Date	Name	Source Name	Memo	Amount	Balance
101 · Utility Plant In Service						0.00
311.2 · Pumping Equipment						0.00
Bill	01/31/2019	Control System	Data Flow Systems, Inc.	half of new automatic data flow system for plant	30,000.00	30,000.00
Bill	04/10/2019	Control System	Data Flow Systems, Inc.	2nd of new automatic data flow system for plant	18,424.60	48,424.60
Bill	04/26/2019	Control System	Data Flow Systems, Inc.	start up servies	9,065.55	57,490.15
Bill	05/08/2019	Control System	Data Flow Systems, Inc.	start up servies 5%	3,064.61	60,554.76
Total 311.2 · Pumping Equipment					60,554.76	60,554.76
Total 101 · Utility Plant In Service					60,554.76	60,554.76
TOTAL					60,554.76	60,554.76



Data Flow Systems, Inc.
 605 N. John Rodes Blvd.
 Melbourne, FL 32934

Date: 5/8/2019
 Page No: 1

Data Flow Systems

Invoice ID: 76300

Order No: 57094-SE
 F.O.B: DESTINATION

Sold To	Ship To
PLACID LAKES UTILITIES, INC. 410 WASHINGTON BLVD. NW LAKE PLACID, FL 33852	PLACID LAKES UTILITIES, INC. 410 WASHINGTON BLVD. NW LAKE PLACID, FL 33852

Customer ID	Customer PO	Payment Terms	Freight Terms
PLALAK	SALES AGREEMENT	Net 30	Freight: Billed
Sales Rep ID	Shipping Method	Ship Date	Invoice Due Date
	DFS DELIVERY	5/8/2019	6/7/2019

Quantity			Part ID	Description	T X	Unit Price	Extended Price	
Ord	Shp	Bck						
1	1	0		WTP SCADA INTERIM SOLUTION		\$0.00	\$0.00	
1	1	0		5% COMPLETION OF PUNCH LIST ITEMS		\$2,850.80	\$2,850.80	
Sub Total:								\$2,850.80
COUNTY SURTAX								\$0.00
FLORIDA SALES TAX								\$0.00
COUNTY SURTAX								\$42.76
FLORIDA SALES TAX								\$171.05
Total Amount Due:								<u>\$3,064.61</u>

371.2

If you have questions on how this invoice was calculated, or questions about any of our other products, please contact our sales office.

Please reference this invoice number on your check and remit to: **Data Flow Systems, Inc.**
 605 N. John Rodes Blvd.
 Melbourne, FL 32934
 Attn: 76300



Data Flow Systems, Inc.
 605 N. John Rodes Blvd.
 Melbourne, FL 32934

Date: 4/26/2019
 Page No: 1

Data Flow Systems

Invoice ID: 76130

Order No: 57094-SE
 F.O.B: DESTINATION

Sold To	Ship To
PLACID LAKES UTILITES, INC. 410 WASHINGTON BLVD. NW LAKE PLACID , FL 33852	PLACID LAKES UTILITES, INC. 410 WASHINGTON BLVD. NW LAKE PLACID, FL 33852

Customer ID PLALAK	Customer PO SALES AGREEMENT	Payment Terms Net 30	Freight Terms Freight: Billed
Sales RepID	Shipping Method DFS DELIVERY	Ship Date 4/25/2019	Invoice Due Date 5/26/2019

Ord	Shp	Bck	Part ID	Description	T X	Unit Price	Extended Price	
1	0	1		WTP SCADA INTERIM SOLUTION		\$0.00	\$0.00	
1	1	0	STARTUP SER	15% STARTUP SERVICES		\$8,552.41	\$8,552.41	
1	0	1		5% COMPLETION OF PUNCH LIST ITEMS		\$0.00	\$0.00	
Sub Total:								\$8,552.41
COUNTY SURTAX								\$0.00
FLORIDA SALES TAX								\$0.00
COUNTY SURTAX								\$75.00
FLORIDA SALES TAX								\$513.14
COUNTY SURTAX								\$0.00
FLORIDA SALES TAX								\$0.00
Total Amount Due:								\$9,140.55

3112

If you have questions on how this invoice was calculated, or questions about any of our other products, please contact our sales office.

Please reference this invoice number on your check and remit to: **Data Flow Systems, Inc.**
 605 N. John Rodes Blvd.
 Melbourne, FL 32934
 Attn: 76130



Data Flow Systems, Inc.
 605 N. John Rodes Blvd.
 Melbourne, FL 32934

Date: 4/18/2019
 Page No: 1

Data Flow Systems

Invoice ID: 76047

Order No: 57094-SE
 F.O.B: DESTINATION

Sold To	Ship To
PLACID LAKES UTILITES, INC. 410 WASHINGTON BLVD. NW LAKE PLACID, FL 33852	PLACID LAKES UTILITES, INC. 410 WASHINGTON BLVD. NW LAKE PLACID, FL 33852

Customer ID	Customer PO	Payment Terms	Freight Terms
PLALAK	SALES AGREEMENT	Net 30	Freight: Billed
SalesRep ID	Shipping Method	Ship Date	Invoice Due Date
	DFS DELIVERY	4/17/2019	5/18/2019

Ord	Quantity		Part ID	Description	T X	Unit Price	Extended Price
	Shp	Bck					
1	0	1		WTP SCADA INTERIM SOLUTION		\$0.00	\$0.00
1	0	1	STARTUP SER	15% STARTUP SERVICES		\$0.00	\$0.00
1	0	1		5% COMPLETION OF PUNCH LIST ITEMS		\$0.00	\$0.00
1	1	0		balance of 55% delivery of product		\$17,381.70	\$17,381.70
Sub Total:							\$17,381.70
COUNTY SURTAX							\$0.00
FLORIDA SALES TAX							\$0.00
COUNTY SURTAX							\$0.00
FLORIDA SALES TAX							\$0.00
COUNTY SURTAX							\$0.00
FLORIDA SALES TAX							\$0.00
COUNTY SURTAX							\$75.00
FLORIDA SALES TAX							\$1,042.90
Total Amount Due:							\$18,499.60

311.2

If you have questions on how this invoice was calculated, or questions about any of our other products, please contact our sales office.

Please reference this invoice number on your check and remit to: **Data Flow Systems, Inc.**
 605 N. John Rodes Blvd.
 Melbourne, FL 32934
 Attn: 76047



Data Flow Systems

Agreement of Sales Between Contractor & Data Flow Systems, Inc

Agreement made as of the 5th day of February in the year 2019.

Between: Data Flow Systems, Inc. ("DFS") a Florida Corporation located at 605 North John Rodes Blvd., Melbourne, Fl. 32934- 9104 and Placid Lakes Utilities, Inc. 410 Washington Blvd. NW Placid Lakes, FL 33852

(("Contractor"). Contractor has entered into a contract for construction (hereinafter, the "Prime Contract") dated: 5th day of February in the year 2019 with the Owner: Placid Lakes Utilities, Inc.

For the following Project: WTP Interim Soltim - Placid Lakes Utilities

The Prime Contract provides for the furnishing of labor, materials, equipment and services in connection with the construction of the Project. A copy of the Prime Contract, and the other documents enumerated therein, has been made available to DFS.

DFS and the Contractor agree as follows:

TABLE OF ARTICLES

1. CONTRACT DOCUMENTS

2. MUTUAL RIGHTS AND RESPONSIBILITIES
3. CONTRACTOR
4. DATA FLOW SYSTEMS
5. CHANGES IN THE WORK
6. MEDIATION AND BINDING DISPUTE RESOLUTION
7. TERMINATION, SUSPENSION OR ASSIGNMENT OF CONTRACT
8. THE WORK OF THIS CONTRACT
9. DATE OF COMMENCEMENT AND SUBSTANTIAL COMPLETION
10. CONTRACT SUM
11. PROGRESS PAYMENTS
12. FINAL PAYMENT
13. INSURANCE AND BONDS
14. TEMPORARY FACILITIES AND WORKING CONDITIONS
15. MISCELLANEOUS PROVISIONS
16. ENUMERATION OF CONTRACT DOCUMENTS

ARTICLE I THE CONTRACT DOCUMENTS

§1.1 The Contract Documents consist of (1) this Agreement; (2) other documents listed in Article 16 of this Agreement and; (3) Modifications to this Contract issued after execution of this Agreement. These form the Contract and are as fully a part of the Contract as if attached to this Agreement. The Contract represents the entire agreement between the parties hereto and supersedes prior negotiations, representations or agreements, either written or oral. A listing of the Contract Documents, other than Modifications issued subsequent to the execution of this Agreement, appears in Article 16.

§1.2 The Contract may be amended or modified only by a Modification. The Contract Documents shall not be construed to create a contractual relationship of any kind between the Owner and DFS, or between any persons or entities other than the Contractor and DFS.

ARTICLE 2 MUTUAL RIGHTS AND RESPONSIBILITIES

§2.1 The Contractor and DFS shall be mutually bound by the terms of this Agreement.

ARTICLE 3 CONTRACTOR

§3.1 SERVICES PROVIDED & WORK PERFORMED BY CONTRACTOR

§3.1.1 Contractor shall cooperate with DFS in scheduling and performing the Contractor's Work to avoid conflicts or interference in DFS's Work and shall expedite written responses to submittals made by DFS in accordance with Section 4.1 and Article 5. As soon as practicable after execution of this Agreement, Contractor shall provide DFS with copies of Contractor's schedule of submittals, together with such additional scheduling details as will enable DFS to plan and perform its Work properly.

§3.1.2 DFS Quote No. **190128-03-ES** dated **01/28/19** under the sections headed "Quotation Notes" and "Work To Be Performed By Contractor" identifies specific activities which must be completed by Contractor or others in order to make a Project Site or Sites ready to receive the Work to be performed by DFS under this Agreement. These activities include, but are not limited, to installing and connecting power to control panels, pumps, motors, and associated field devices. In accordance with the provisions of the above referenced DFS Quote, Contractor shall make ready or cause to be made ready, the Project Site upon or in which DFS will perform Work, in advance of DFS's scheduled arrival at those sites to perform said Work.

§3.2 COMMUNICATIONS

§3.2.1 Contractor shall promptly make available to DFS information, including information received from the Owner, that affects or has the potential to affect this Contract and that becomes available to the Contractor subsequent to the execution of this Agreement.

§3.2.2 Concurrent with the execution of this Agreement, Contractor shall furnish to DFS, via the completion of DFS's "Job Site Information Form" (Exhibit A) which shall be attached to and become part of this Agreement, information necessary and relevant for DFS to: (1) Comply with Florida's "Underground Facility Damage Prevention and Safety Act"; (2) evaluate, give notice of or enforce mechanic's lien rights and assert a claim on or against the Contractor's payment bond; (3) collect or waive the collection of applicable state and local taxes from Contractor and; (4) document special shipping instructions.

Compliance with Florida's "Underground Facility Damage Prevention and Safety Act" (Chapter 556, Florida Statutes) under this Contract shall be the responsibility of Contractor. At all Sites upon which DFS shall perform Work under this Contract, Contractor shall assume all responsibilities, obligations and liabilities associated with complying with Florida's "Underground Facility Damage Prevention and Safety Act.. In connection therewith, and for the purpose of facilitating the lawful execution of the Work of this Contract, Contractor shall serve as the underground locate Point of Contact. On Exhibit A, under the heading "Underground Locate Contact Person," Contractor shall enter the name and telephone number of an employee of Contractor for use by underground locate service personnel requiring access to and/or additional locate information pertaining to a site or sites at which Work shall be performed under this Contract.

Contractor may elect to employ DFS as the underground locate Point of Contact by so indicating on the "Job Site Information Form" (Exhibit A) and agreeing to compensate DFS at the rate of **\$3,681.00** per trip to a site(s) by DFS for underground locate purposes. Trip charges, if any, shall be paid by the Contractor to DFS in addition to the Contract Sum specified under Article 10. DFS shall invoice Contractor at the time underground locate service are provided.

§3.2.3 For the purpose of establishing, confirming and/or revising Equipment Delivery/Installation and Startup dates, Contractor shall designate two (2) individuals (a Primary

and an Alternate Contract) who shall be authorized by Contractor to confirm and revise Delivery/Installation and Startup Dates on behalf of Contractor. Contractor's Primary and Alternate Contacts shall be established via Contractor's completion and execution of DFS's "Project Scheduling Contact Form" (Exhibit B) which shall be attached to and become part of this Agreement.

§3.2.4 In the event that either the Contractor or DFS finds it necessary to reschedule a Equipment Delivery/Installation Date or Startup Date, the party requiring the rescheduling shall contact the other party no less than two (2) weeks prior to a scheduled date to advise that party of the required change and together establish an amended Delivery/Installation or Startup Date.

3.2.5 DFS shall contact Contractor's Primary or Alternate Contact two (2) weeks prior to the most recently established Equipment Delivery/Installation Date and Firm Startup Date for the purpose of obtaining Final Confirmation from Contractor that those dates remain in full force and affect. Confirmation from Contractor's Contact that a Firm Date is valid will cause that date to become the "Final Date" for that activity.

§3.2.6 In the event that DFS, as a result of a failure on the part of Contractor to comply with the provisions of Section 3.1.2, is unable to complete the delivery and installation of the equipment acquired under this Contract and/or perform associated on site services including, but not limited to, equipment Startup on the "Final Date" established as the Installation/Delivery Date or Startup Date in accordance with the scheduling protocol enumerated in Section 3.2.3 of this Agreement, DFS shall be entitled to collect from Contractor an additional trip charge billed at the rate of \$118.00 per hour of travel time with a minimum travel charge of **\$3,681.00** for each additional trip. Additional trip charges, if any, shall be paid to DFS by the Contractor in addition to the Contract Sum specified under Article 10. DFS shall invoice Contractor at the time additional trips are provided.

§3.2.7 Contractor shall permit DFS to request directly from the project's Owner, Architect, Engineer and/or Consultant information pertaining to the percentage of completion of DFS's Work under this Agreement and the amount or amounts paid to the Contractor for that Work.

§3.2.8 Nothing within this Agreement requires that DFS employees handle or in any way come into contact with any hazardous substances of a type of which an employer is required by law to notify its employees. In the event that the Contractor becomes aware that such hazardous substances are present on the site and/or that the Contractor, the Contractor's subcontractors, the Owner, other separate contractors or anyone directly or indirectly employed by them intends to introduce such hazardous substances into the site, the Contractor shall, prior to harmful exposure of DFS employees to such substance, give written notice of their presence and/or future employment at the site in sufficient detail and time to permit the Contractor and DFS to reschedule any previously schedule work in accordance with Section 3.1.1 to avoid the exposure of DFS employees to such hazardous substances.

§3.2.9 If the Contractor asserts or defends a claim against the Owner that relates to the Work of DFS, the Contractor shall promptly make available to DFS all information relating to the portion of the claim that relates to the Work of DFS.

§3.3 CLAIMS BY THE CONTRACTOR

§3.3.1 Liquidated damages for delay, if provided for in Section 9.3 of this Agreement, shall be assessed against DFS only to the extent caused by DFS or any person or entity for whose act DFS may be liable, and in no case for delays or causes outside of the scope of this Contract.

§3.3.2 The Contractor's claims for the costs of services or materials provided due to DFS's failure to execute the Work shall require

- a) seven (7) day's written notice prior to the Contractor's providing services or materials, except in an emergency; and
- b) written compilations to DFS of services and materials provided by the Contractor and charges for such services and materials no later than the fifteenth day of the month following the Contractor's providing such services or materials.

§3.4 CONTRACTOR'S REMEDIES

§3.4.1 If DFS defaults or neglects to carry out the Work in accordance with this Agreement and fails within five (5) working days after receipt of written notice from the Contractor to commence and continue correction of such default or neglect with diligence and promptness, the Contractor may make good such deficiencies and may deduct the reasonable cost thereof from the payments then or thereafter due DFS.

ARTICLE 4 DATA FLOW SYSTEMS

§4.1 EXECUTION AND PROGRESS OF THE WORK

§4.1.1 For all Work DFS intends to subcontract, DFS shall enter into written agreements with subcontractors performing portions of the Work of this Contract by which DFS and the subcontractor are mutually bound, to the extent of the Work to be performed by the subcontractor, assuming toward each other all obligations that the Contractor and DFS assume toward each other and having the benefit of all rights, remedies and redress each against the other that the Contractor and DFS have by virtue of the provisions of this Agreement.

§4.1.2 DFS shall cooperate with the Contractor by scheduling and performing its Work to avoid conflict, delay in or interference with the Work of the Contractor, the Contractor's subcontractors, the Owner, or other separate contractors.

§4.1.3 DFS shall promptly submit shop drawings, product data, samples and similar submittals required by the Contract Documents in accordance with the lead times specified in DFS Quote No. **190128-03-ES**, dated **01/28/19** under the sections headed "LEAD TIME".

§4.1.4 DFS shall furnish to the Contractor periodic progress reports on the Work of this Contract as mutually agreed, including information on the status of materials and equipment that may be in the course of preparation, manufacture, or transit.

§4.1.5 DFS shall pay for all materials, equipment and labor used in connection with the performance of this Contract through the period covered by previous payments received from the Contractor, and shall furnish satisfactory evidence, when reasonably requested by the Contractor, to verify compliance with the above requirements.

§4.1.6 DFS shall take necessary precautions to protect the Work of the Contractor, the Contractor's subcontractors, the Owner, or other separate contractors from damage caused by operations under this Contract.

§4.1.7 DFS shall cooperate with the Contractor, the Contractor's subcontractors, the Owner, or other separate contractors whose work might interfere with DFS's Work. DFS shall participate in the preparation of coordinated drawings in areas of congestion, if reasonably required by the Contractor, specifically noting and advising the Contractor of potential conflicts between the Work of DFS and that of the Contractor, the Contractor's subcontractors, the Owner, or other separate contractors.

§4.2 PERMITS, FEES, NOTICES, AND COMPLIANCE WITH LAWS

§4.2.1 DFS shall give notices and comply with applicable laws, statutes, ordinances, codes, rules and regulations and the lawful orders of public authorities bearing on performance of the Work of this Contract. Contractor shall secure and pay for permits, fees, licenses and inspections by government agencies necessary for proper execution and completion of DFS's Work.

§4.2.2 DFS shall comply with Federal, state, and local tax laws, social security acts, unemployment compensation acts and workers' compensation acts insofar as applicable to the performance of this Contract.

§4.3 SAFETY PRECAUTIONS AND PROCEDURES

§4.3.1 DFS shall take reasonable safety precautions with respect to the performance of this Contract, shall comply with safety measures reasonably initiated by the Contractor and with applicable laws, statutes, ordinances, codes, rules and regulations, and lawful orders of public authorities for the safety of persons and property. DFS shall report to the Contractor within three days an injury to an employee or agent of DFS which occurred at the site.

§4.3.2 Neither DFS, its employees, subcontractors or agents or any one directly or indirectly employed by them, shall introduce or employ any hazardous substances of a type of which an employer is required by law to notify its employees to the site.

§4.3.3 Nothing within this Agreement requires that DFS employees handle or in any way come into contact with any hazardous substances of a type of which an employer is required by law to notify its employees. In the event that such hazardous substances are encountered on the site by DFS, its employees, subcontractors or agents, or any one directly or indirectly employed by them, DFS shall, upon recognizing the condition, immediately stop Work in the affected area and promptly report the condition to the Contractor in writing. When the hazardous substance has been removed or rendered harmless, DFS Work in the affected area shall resume upon written agreement of the Contractor and DFS. The Contract Time shall be extended appropriately and the Contract Sum shall be increased in the amount of DFS's reasonable additional costs of demobilization, delay and remobilization, which adjustments shall be accomplished as provided in Article 5 of this Agreement.

§4.3.4 To the fullest extent permitted by law, the Contractor shall indemnify and hold DFS, its employees, subcontractors or agents or any one directly or indirectly employed by them, harmless from and against claims, damages, losses and expenses, including but not limited to attorney's fees, arising out of or resulting from performance of the Work in the affected area if the material or substance presents the risk of bodily injury or death, provided that such claim, damage, loss or expense is attributable to bodily injury, sickness, disease or death or to injury to or destruction of tangible property, except to the extent that such damage loss or expense is due to the fault or negligence of the party seeking indemnity.

§4.3.5 DFS shall, to the fullest extent permitted by law, indemnify the Contractor for the cost and expense the Contractor incurs (1) for remediation of a hazardous material or brought to the site and negligently handled by DFS or (2) where DFS fails to perform its obligations under Section 4.3.3, except to the extent that the cost and expenses are due to the fault or negligence of the Contractor.

§4.4 CLEAN UP

§4.4.1 DFS shall keep the premises of the Site and its surrounding area free from accumulation of waste materials or trash caused by DFS's performance of its Work under this Contract. DFS shall not be held responsible for conditions caused by the Contractor, the Contractor's subcontractors, the Owner, or other separate contractors.

§4.4.2 As provided under Section 3.3.2, if DFS fails to comply with Section 4.4.1, the Contractor may charge DFS for DFS's appropriate share of cleanup costs resulting from and reasonably attributable to such failure to comply.

§4.5 WARRANTY

§4.5.1 DFS warrants that the materials and equipment furnished under this Contract will be of good quality and new unless the Contract documents require or permit otherwise. DFS further warrants that the Work will conform to the requirements of the Contract Documents and will be free from defects, except for those inherent in the quality of the Work the Contract Documents require or permit. DFS's warranty excludes remedy for damage or defect caused by abuse, alterations to the Work not executed by DFS, improper or insufficient maintenance, improper operation, or normal wear and tear under normal usage.

§4.6 INDEMNIFICATION

§4.6.1 To the fullest extent permitted by law, DFS shall indemnify and hold the Contractor its employees and agents, harmless from and against claims, damages, losses and expenses, including but not limited to attorney's fees, arising out of or resulting from performance of DFS's Work under this Contract provided that such claim, damage, loss or expense is attributable to bodily injury, sickness, disease or death, or to injury to or destruction of tangible property (other than the Work itself), but only to the extent caused by the negligent acts or omissions of DFS, its employees, subcontractors or agents, or any one directly or indirectly employed by them or anyone for whose acts they may be liable.

§4.6.2 In claims against any person or entity indemnified under Section 4.6 by an employee of DFS, DFS's subcontractors, any one directly or indirectly employed by them or anyone for whose acts they may be liable, the indemnification obligation under Section 4.6.1 shall not be limited by a limitation on the amount or type of damages, compensation or benefits payable by or for DFS or DFS's subcontractors under workers' compensation acts or disability benefit acts to other employee benefit acts.

§4.7 REMEDIES FOR NONPAYMENT

§4.7.1 If the Contractor does not pay DFS through no fault of DFS, within seven (7) days from the time payment should be made as provided in this Agreement, DFS may, without prejudice to any other available remedies, upon seven (7) additional days' written notice to the Contractor, stop the Work of this Contract until payment of the amount owing has been received. The Contract Sum shall, by appropriate modification, be increased by the amount of collection

expenses, including but not limited to attorney's fees, incurred by DFS in collecting past due payments from the Contractor, and reasonable costs for demobilization, delay and remobilization.

ARTICLE 5 CHANGES IN THE WORK

§5.1 Subsequent to the execution of this Agreement, the Contractor may make changes in the Work by issuing Modifications to the Contract. Unless otherwise directed by the Contractor, DFS shall not thereafter order materials or perform Work that would be inconsistent with changes made by the Modification of this Contract.

§5.2 DFS may be ordered in writing by the Contractor, without invalidating this Contract, to make changes in the Work within the general scope of this Contract consisting of additions, deletions or other revisions, the Contract Sum and the Contract Time being adjusted accordingly. DFS, prior to the commencement of such changed or revised Work, shall submit promptly to the Contractor written copies of a claim for adjustment to the Contract Sum and Contract Time for such revised Work.

§5.3 DFS shall make all claims promptly to the Contractor for additional cost, extension of time and damages for delays or other causes. In the event of the occurrence of a claim by DFS which will affect or become part of a claim which the Contractor is required to make under the Prime Contract, the Contractor will so notify DFS in writing and DFS shall cooperate with the Contractor to assure that such claims are made in sufficient time to permit the Contractor to satisfy the requirements of the Prime Contract. Failure of the Contractor to satisfy the claim requirements of the Prime Contractor shall in no way diminish the validity of a claim by DFS for adjustment to the Contract Sum and Contract Time under Section 5.2 or the Contractor's obligations under this Contract.

ARTICLE 6 MEDIATION AND BINDING DISPUTE RESOLUTION

§6.1 MEDIATION

§6.1.1 Any claim arising out of or related to this Contract, except those waived in this Contract, shall be subject to mediation as a condition precedent to binding dispute resolution.

§6.1.2 The parties shall endeavor to resolve their claims by mediation which shall be administered by the American Arbitration Association in accordance with its Construction Industry Mediation Procedures in effect on the date of this Agreement. A request for mediation shall be made in writing, delivered to the other party to this Contract and filed with the American Arbitration Association.

§6.1.3 The parties shall share the mediator's fee and any filing fees equally. The mediation shall be held in Brevard County, Florida, unless another location is mutually agreed upon. Agreements reached in mediation shall be enforceable as settlement agreements in any court having jurisdiction thereof.

§6.2 BINDING DISPUTE RESOLUTION

§6.2.1 For any claim subject to, but not resolved by mediation pursuant to Section 6.1, the method of binding dispute resolution shall be litigation in a Brevard County, Florida court of competent jurisdiction.

ARTICLE 7 TERMINATION, SUSPENSION OR ASSIGNMENT OF THE CONTRACT

§7.1 TERMINATION BY DFS

§7.1.1 DFS may terminate the Contract for the same reasons and under the same circumstances and procedures with respect to the Contractor as the Contractor may terminate with respect to the Owner under the Prime Contract, or for non-payment of amounts due under this Contract for sixty (60) days or longer. In the event of such termination by DFS for any reason which is not the fault of DFS, DFS's subcontractors or their agents or employees or other persons performing portions of the Work under contract with DFS, DFS shall be entitled to recover from the Contractor payment for Work executed and for proven loss with respect to materials, equipment, tools and construction equipment and machinery, including reasonable overhead, profit and damages.

§7.2 TERMINATION BY CONTRACTOR

§7.2.1 In the event that DFS repeatedly fails or neglects to carry out the Work in accordance with the Contract Documents or otherwise to perform in accordance with this Contract and fails within a ten (10) day period after receipt of written notice to commence and continue correction of such default or neglect with diligence and promptness, the Contractor may, by written notice to DFS and without prejudice to any other remedy the Contractor may have, terminate the Contract and finish DFS's Work by whatever method the Contractor may deem expedient. In the event that the unpaid balance of the Contract Sum exceeds the expense of finishing DFS's Work and other damages incurred by the Contractor and not expressly waived, such excess shall be paid to DFS. If such expense and damages exceed such unpaid balance, DFS shall pay the difference to the Contractor.

§7.2.2 In the event the Owner terminates the Prime Contract for the Owner's convenience, the Contractor shall promptly deliver written notice to DFS.

§7.2.3 Upon receipt of written notice of termination, DFS shall

- a) cease operations as directed by the Contractor in the notice;
- b) take actions necessary, or that the Contractor may direct, for the protection and preservation of the Work; and
- c) except for Work directed to be performed prior to the effective date of termination stated in the notice, terminate all existing subcontracts and purchase orders and enter into no further subcontracts and purchase orders.

§7.2.4 In the event of such termination for the Owner's convenience, DFS shall be entitled to receive payment for Work executed and costs incurred by reason of such termination, along with reasonable overhead and profit on the Work not executed.

§7.3 SUSPENSION BY CONTRACTOR FOR CONVENIENCE

§7.3.1 Contractor may, without cause, order DFS in writing to suspend, delay, or interrupt the Work of this Contract in whole or in part for such period of time as Contractor may determine. In the event of suspension ordered by Contractor, DFS shall be entitled to an equitable adjustment of the Contract Time and Contract Sum.

§7.3.2 An adjustment shall be made for increases in the Contract Time and Contract Sum, including profit on the increased cost of performance, caused by suspension, delay or interruption. No adjustment shall be made to the extent that:

- a) performance is, was or would have been so suspended, delayed, or interrupted by another cause for which DFS is responsible; or

b) an equitable adjustment is made or denied under another provision of this Contract.

§7.4 ASSIGNMENT OF THE CONTRACT

§7.4.1 If the Owner terminates the Prime Contract for cause, this Contract is assigned to the Owner provided the Owner accepts the assignment.

§7.4.2 Without Contractor's written consent, DFS shall not assign the Work of this Contract or subcontract the whole of this Contract.

ARTICLE 8 THE WORK OF THIS CONTRACT

§8.1 DFS shall execute the Work described in the Contract Documents, including all labor, materials, equipment, services and other items required to complete such Work, except to the extent specifically indicated in the Contract Documents to be the responsibility of others.

ARTICLE 9 DATE OF COMMENCEMENT AND SUBSTANTIAL COMPLETION

§9.1 Contract Time is the period of time, including authorized adjustments, allotted in the Contract Documents for Substantial Completion of the Work described in the Contract Documents. DFS's date of commencement is the date from which the Contract Time of Section 9.3 is measured; it shall be the date of this Agreement, as first written above, unless a different date is stated below or provision is made for the date to be fixed in a notice to proceed issued by Contractor.

§9.2 Unless the date of commencement is established by a notice to proceed issued by Contractor or the Contractor has commenced visible work at the site under the Prime Contract, DFS shall notify Contractor in writing not less than five (5) days before commencing DFS's Work to permit the timely filing of mortgages, mechanic's liens and other security interests.

§9.3 The Work of this Contract shall be substantially completed in accordance with the lead times specified in DFS Quote No. **190128-03-ES**, dated **01/28/19** under the sections headed "LEAD TIME".

§9.4 With respect to the obligations of both Contractor and DFS, time is of the essence of this Contract.

§9.5 No extension of time will be valid without Contractor's written consent after claim made by DFS in accordance with Section 5.3.

ARTICLE 10 CONTRACT SUM

§10.1 Contractor shall pay DFS in current funds for performance of the Contract the Contract Sum of **sixty thousand, five hundred and twelve Dollars (\$60,512.00)**, subject to additions and deductions as provided in the Contract Documents.

ARTICLE 11 PROGRESS PAYMENTS

§11.1 Based upon invoices submitted to Contractor by DFS, Contractor shall make progress payments on account of the Contract Sum to DFS as provided below and elsewhere in the Contract Documents.

§11.2 DFS will submit invoices to Contractor in accordance with the following schedule upon DFS's completion of the listed Work Activity:

<u>Work Activity</u>	<u>Amount of Invoice</u>
Mobilization (upon submittal approval)	25% of Contract Sum
Delivery of Product	55% of Contract Sum
Startup	15% of Contract Sum
Completion of Punch List	5% of Contract Sum

§11.3 Provided that an invoice is received by Contractor not later than the _____ day of a month (Note: in the event that no date is specified the date shall be the last day of any month), Contractor shall pay DFS each progress payment no later than thirty (30) calendar days after the end of the month in which an invoice was received from DFS by Contractor. The obligation of Contractor to remit prompt and timely payment on invoices submitted under this Contract is in no way influenced by or contingent upon Contractor's receipt of payment from the Owner or any other party for the Work performed by DFS.

§11.4 In the event that a DFS progress payment invoice is received by Contractor after the invoice date fixed in Section 11.3 above, Contractor shall remit payment on such invoice no later than thirty (30) calendar days after the end of the month following the month in which the invoice was received from DFS by Contractor.

ARTICLE 12 FINAL PAYMENT

§12.1 Final payment, constituting the entire unpaid balance of the Contract Sum, shall be made by Contractor to DFS when DFS's work is fully performed in accordance with the requirements of the Contract Documents. The obligation of Contractor to remit final payment to DFS, no later than thirty (30) calendar days after the end of the month in which DFS's work has been completed in accordance with the requirements of the Contract Documents, is in no way influenced by or contingent upon Contractor's receipt of final payment from the Owner or any other party for the Work performed by DFS.

§12.2 Acceptance of final payment by DFS shall constitute a waiver of claims by DFS, except those previously made in writing and unsettled at the time final payment is received by DFS.

ARTICLE 13 INSURANCE AND BONDS

§13.1 DFS shall purchase and maintain insurance of the following types of coverage and limits of liability as will protect DFS from claims that may arise out of, or result from, DFS's performance under this Contract:

<u>Type of Insurance</u>	<u>Limit of Liability (\$0.00)</u>
Commercial General Liability –	
• Each Occurrence	\$1,000,000
• Rented Premises	\$ 250,000
• Med Exp (Any one person)	\$ 10,000
• Personal & Adv. Injury	\$ 1,000,000
• General Aggregate	\$2,000,000
• Products – Comp/OP AGG	\$2,000,000

Automobile Liability (Any Auto, Hired Autos, Non-Owned Autos) –

- Combined Single Limit (Ea accident) \$1,000,000

Excess/Umbrella Liability –

- Each Occurrence \$3,000,000
- Aggregate \$3,000,000
- Retention \$ 10,000

Workers Compensation and Employers' Liability –

- E.L. Each Accident \$1,000,000
- E.L. Disease – Each Employee \$1,000,000
- E.L. Disease – Policy Limit \$1,000,000

Errors & Omission –

- Aggregate \$1,000,000
- Occurrence \$1,000,000
- Deductible \$ 10,000

§13.2 Coverages shall be maintained without interruption from the date of the commencement of DFS's Work until the date of the receipt of final payment by DFS.

§13.3 DFS shall file its then current certificates of insurance with Contractor prior to the commencement of Work by DFS. These certificates and the insurance policies required by Article 13 shall contain a provision that coverages afforded under the policies will not be cancelled or allowed to expire until at least thirty (30) days prior written notice has been given to Contractor.

§13.4 DFS shall cause the commercial liability coverage required by Article 13 to include Contractor and the Owner as additional insureds for claims caused in whole or in part by DFS's negligent acts or omissions during the performance of this Agreement.

§13.5 Contractor shall furnish DFS satisfactory evidence of insurance required of Contractor under the Prime Contract.

§13.6 Contractor shall promptly, upon the request of DFS, furnish a copy or permit a copy to be made of any bond covering payment of obligations arising under this Contract.

§13.7 PROPERTY INSURANCE

§13.7.1 When requested in writing, Contractor shall provide DFS with copies of the property and equipment policies in effect for the Project. These insurance policies shall contain a provision that coverages afforded under the policies will not be cancelled or allowed to expire until at least thirty (30) days prior written notice has been given to DFS.

§13.7.2 If the required property insurance is not in effect for the full value of DFS's Work, then DFS, at its sole discretion, may purchase insurance for the value of DFS's Work, and bill the cost of such insurance to Contractor. DFS shall invoice Contractor for the cost of insurance acquired under the provisions of this section within seven (7) days of purchase and Contractor shall remit payment in full within thirty (30) days of Contractors receipt of invoice.

ARTICLE 14 TEMPORARY FACILITIES AND WORKING CONDITIONS

§14.1 Contractor shall furnish and make available at no cost to DFS Contractor's temporary facilities, equipment and services, except as noted below:

§14.2 Neither DFS employees, subcontractors or agents, or any one directly or indirectly employed by them, shall:

- handle or in any way come into contact with any hazardous substances of a type of which an employer is required by law to notify its employees and/or;
- enter into a "Confined Spaces" and/or "Permit-Required Confined Spaces" as defined by the Occupational Health and Safety Administration (OSHA).

ARTICLE 15 MISCELLANEOUS PROVISIONS

§15.1 Where reference is made in this Contract to a provision of another Contract Document, the reference refers to that provision as amended or supplemented by other provisions of the Contract Documents.

§15.2 All items shipped under this Agreement shall be billed at the time of shipment. Contract Sum is FOB Melbourne, FL., actual freight charges will be added at the time of invoice.

§15.3 Contractor shall be responsible for the payment of all applicable local and state taxes which, absent Contractor's delivery of a current Annual Resale Certificate or Consumer Certificate of Exemption to DFS, shall be added to all invoices billed to Contractor under this Agreement and collected by DFS for further remittance as required by law.

§15.4 Payments due and unpaid under this Contract shall bear interest from the date payment is due at the then current maximum rate allowed by law in the State where the project is located.

§15.5 Retainage and any reduction thereto are as follows:

- With the exception of payments due DFS under Section 3.2.2, 3.2.7 and 13.7.2, retainage shall be withheld from payments due DFS under this Contract on the same basis and at the same rate that the Owner withholds retainage from payments due Contractor under the Prime Contract for Work performed by DFS under this Contract.
- Retainage withheld by Contractor under this Contract shall be released by Contractor to DFS on the same basis and at the same rate that the Owner releases to Contractor retainage withheld by Owner under the Prime Contract for Work performed by DFS under this Contract.
- The obligation of Contractor to release and remit retainage withheld by Contractor under this Contract to DFS is in no way influenced by or contingent upon Contractors receipt of retainage withheld by the Owner under the Primary Contract for the Work performed by DFS under this Contract.
- Under no circumstance shall Contractor withhold the release and remittance of retainage withheld by Contractor under this Contract past the one (1) year anniversary of the successful conclusion of the Projects startup demonstration(s) as evidenced by the final billing date.

§15.6 DFS and Contractor waive claims against each other for consequential damages arising out of or relating to this Contract, including without limitation, any consequential damages due to either party's termination in accordance with Article 7.

ARTICLE 16 ENUMERATION OF CONTRACT DOCUMENTS

§16.1 The Contract Documents, except for modifications issued after execution of this Contract are enumerated in the sections below.

§16.1.1 This executed Agreement of Sale Between Contractor & Data Flow Systems, Inc.

§16.1.2 DFS Quote No. 180128-03-ES, dated 01/28/19.

§16.1.3 Other Documents, if any, forming part of the Contract Documents are as follows:

- Exhibit A, Job Site Information
- Exhibit B, Project Scheduling Contact Form

This Agreement entered into as of the day and year first written above.

DATA FLOW SYSTEMS, INC (Signature)

(Printed name and title)

Laura Elowsky, Pres

 CONTRACTOR (Signature)
 LAURA ELOWSKY, PRES.

 (Printed name and title)

Exhibit A

Job Site Information

Please complete this form in order to facilitate installation, underground locate services and notices. Installation cannot be scheduled until this form has been completed and returned to DFS. You must provide details of the job site location if an exact numeric address is not available.

PROJECT & UNDERGROUND LOCATE INFO:

Attention is directed to the fact that Installation cannot be scheduled without the following information as required by Florida Statue to secure underground locate services.

Project Name/ Number N/A

Street Number and Name _____

City/County _____ / _____

Nearest Intersection/Cross Street _____

Name of Subdivision _____ Lot No. _____

Township/Range/Section _____ / _____ / _____

GPS Coordinates _____

Reminder: Verify 240Vac or 480Vac station

UNDERGROUND LOCATE CONTACT PERSON—The Customer will be the underground locate Point of Contact. The Customer must provide a contact name and phone number for use by locate services should they need to gain access to a secured construction area or are unable to find the site based on locate info provided above.

Site Access Contact Name/ Phone Nathan Brewer

ALTERNATE - DESIGNATE DFS AS LOCATE CONTACT

Alternately, the customer can designate DFS as the underground locate point of contact at additional charges. The additional charges will be \$1,478.00 for each trip to the jobsite for underground locate purposes. Minimum charge is \$1,478.00. Checkmark the box below and sign to designate DFS as the underground locate point of contact and agree to additional charges.

- Designate DFS as underground locate contact at additional charges described.

Authorized Signature: _____

Print Name & Title: _____

OWNER(S) INFORMATION

Name(s) Of Owner(s): Placid Lakes Utilities, Inc.

Owners Mailing Address: 410 Washington Blvd NW
Lake Placid, FL. 33852

Owners Phone Number: 863-465-0345

Form of Ownership Corporation
(Individual, Joint, Corporation, Partnership, etc.)

Owners Contact

(If Form of Ownership is other than Individual): _____

(Enter Contact Name and Title)

Owners Contact Mailing Address

(If Form of Ownership is other than Individual): _____

Owners Contact Phone Number

(If Form of Ownership is other than Individual): _____

CONTRACTOR

Name: _____

Mailing Address: _____

Phone Number: _____

PROJECT PRIME CONTRACTOR (If different from Contractor)

Name: _____

Mailing Address: _____

Phone Number: _____

BONDING

Bond Company Name: _____

Bond Company Phone Number: _____

Bond Agent Mailing Address: _____

SALES TAX

Tax Exception Identification Number: _____

TAC PACK TCU SHIPPING INFO (IF APPLICABLE):

Company: _____ N/A

Mailing Address: _____

Attn: / Phone Number: _____

Desired Ship Date: _____

Data Flow Systems, Inc. Project Scheduling Contact Form

The below listed employees of Placid Lakes Utilities, Inc.
(PRINT COMPANY NAME HERE)

hereinafter referred to as Contractor, are hereby designated as the authorized "Primary" and "Alternate" Contractor Contact Personnel in connection with the materials/services purchased from Data Flow Systems, Inc. (DFS) for the project referenced below. DFS is authorized to accept delivery, installation and startup date confirmations and/or revisions for the purchased equipment/services from either the Primary or Alternate Contact regarding Delivery, Installation and Startup acting on the Contractor's behalf.

PROJECT NAME: WTP SCADA Interim Solution- Placid Lakes

AUTHORIZED CONTRACTOR CONTACT PERSONNEL

Primary Contact: Nathan Brewer

Title: Operator

Phone Number: 863-441-1090

Fax Number: 863-465-1313

Alternate Contact: Brandon Jones

Title: Employee

Phone Number: 863-441-4552

Fax Number: 863-465-1313

I have read and understand the terms and conditions of Data Flow Systems, Inc.'s Agreement of Sales Between Contractor & Data Flow Systems, Inc and designate the above referenced individuals as authorized contact personnel.

Authorized Signature: *Laura E. Laxby, Pres.* Date: 2/5/2019

Print Name & Title: Laura E. Laxby, Pres.

RESPONSE 9

first name	last name	street number	street name	meter_no	Install date	beg_date	meter size	type count
BETH & MIKE	SIPE	315	WEST WATERWAY AVE	147270281	3/14/2001	3/14/2001	1" METER	1
JAMES	FEATHER	240	TANGERINE RD	1540109560	6/17/2015	10/7/1996	5/8" METER	2
JOYCE	GRISSOM	129	TANGERINE RD	1540110864	6/17/2015	7/29/1996	5/8" METER	3
		628	CATFISH CREEK RD	1540119552	6/16/2015	7/29/1996	5/8" METER	4
RICHARD	PELLEGRINI	131	TANGERINE RD	1540129190	6/17/2015	7/29/1996	5/8" METER	5
DIANA	ENGLISH	120	TANGERINE RD	1540130322	6/16/2015	7/29/1996	5/8" METER	6
WILLIAM	BOLTACH	114	TANGERINE RD	1540131184	6/16/2015	7/29/1996	5/8" METER	7
ERNESTO	LOPEZ	243	TANGERINE RD	1540252274	8/3/2015	7/29/1996	5/8" METER	8
CAROL	LAPERRIERE	248	TANGERINE RD	1540331688	8/3/2015	7/29/1996	5/8" METER	9
WILLIAM	LEONARD	246	TANGERINE RD	1540345456	8/3/2015	7/29/1996	5/8" METER	10
RENATA	SHOLTZ	332	COOLIDGE AVE NE	1540347160	7/15/2015	9/17/1996	5/8" METER	11
MILDRED	WESTBROOK	244	TANGERINE RD	1540347954	8/3/2015	7/29/1996	5/8" METER	12
LINGLE/	.	351	COMMANCHE ST NW	1540348818	8/4/2015	9/24/1996	5/8" METER	13
RACHELLE	DUBOIS	255	TANGERINE RD	1540351258	8/25/2015	7/29/1996	5/8" METER	14
GRACE	LOMANO	254	TANGERINE RD	1540404664	8/25/2015	7/29/1996	5/8" METER	15
KARL	GRUVER	109	TANGERINE RD	1540405912	7/29/1996	7/29/1996	5/8" METER	16
CAROL	FRANZEN	108	TANGERINE RD	1540408752	8/25/2015	7/29/1996	5/8" METER	17
BEATRIZ	ABONZA	261	TANGERINE RD	1540420382	8/18/2015	7/29/1996	5/8" METER	18
JESSICA	GODINEZ	268	TANGERINE RD	1540428172	8/18/2015	7/29/1996	5/8" METER	19
MICHELLE	SMITH	270	TANGERINE RD	1540762120	10/16/2015	7/29/1996	5/8" METER	20
L.B.	DOZIER	274	TANGERINE RD	1540765344	10/16/2015	7/29/1996	5/8" METER	21
CHARLES	SHELDON	791	SENECA DR NW	1540820448	10/13/2015	9/25/1996	5/8" METER	22
HUGO	DIAZ	319	FOX RIDGE RD	1540831902	10/16/2015	7/29/1996	5/8" METER	23
EISBEL	RODRIGUEZ	314	FOX RIDGE RD	1540832666	10/16/2015	7/29/1996	5/8" METER	24
KIM	NOTTEBAUM	272	TANGERINE RD	1540844802	10/16/2015	7/29/1996	5/8" METER	25
TERA	MING	113	BIMINI ST NE	1541212228	11/19/2015	9/24/1996	5/8" METER	26
GERALD	WESSELS	257	THURMAN AVE	1541219692	12/30/2015	8/21/1996	5/8" METER	27
ASHLEY	INGRAM	741	WASHINGTON BLVD NW	1541233260	2/16/2016	2/16/2016	5/8" METER	28
SARAH	AMAR	310	FOX RIDGE RD	1541245678	10/16/2015	7/29/1996	5/8" METER	29
CHARLES	EIFLER	316	FOX RIDGE RD	1541246410	12/21/2015	7/29/1996	5/8" METER	30
JIM	MCQUIGG	336	GARFIELD AVE NE	1541248006	11/19/2015	2/26/1997	5/8" METER	31
ART	ESSEX	245	FOX RIDGE RD	1541260228	10/16/2015	7/29/1996	5/8" METER	32
KELL	QUANTZ	347	CATFISH CREEK RD	1541260326	3/11/2016	3/11/2016	5/8" METER	33
WILLIE	COLLINS	101	JUPITER AVE NW	1541260556	11/6/2015	11/6/2015	5/8" METER	34
BRIAN & KATI	HART	257	BIMINI ST NE	1541261722	11/19/2015	9/24/1996	5/8" METER	35
CARLOS	GUTIERREZ	9010	PLACID LAKES BLVD	1541264056	11/18/2015	9/24/1996	5/8" METER	36
RANDY &	KAMINA WALTON	312	FOX RIDGE RD	1541264164	10/16/2015	7/29/1996	5/8" METER	37
ROBERT	HALL	237	FOX RIDGE RD	1541273370	1/12/2016	7/31/1996	5/8" METER	38
CAROLYN	BENDER	114	FOX RIDGE RD	1541285506	12/21/2015	7/31/1996	5/8" METER	39

LLOYD	HILL	301	FOX RIDGE RD	1541291140	10/16/2015	1/21/1997 5/8" METER	40
ELSIE	HOWE	234	FOX RIDGE RD	1541292184	12/21/2015	7/31/1996 5/8" METER	41
LINDSAY	MYERS	308	FOX RIDGE RD	1541292842	10/16/2015	7/29/1996 5/8" METER	42
SUSAN	WOLFE	163	WILDCAT ST NW	1541295292	11/19/2015	11/16/2006 3/4" METER	43
JOHN AND	MARLENE MORAVEC	343	IMBROS AVE NE	1541295424	12/9/2015	12/9/2015 5/8" METER	44
ROGER	TRACY	318	WILDCAT ST NW	1541296876	11/19/2015	1/20/2007 5/8" METER	45
ROBERT	SHAFFER	239	FOX RIDGE RD	1541298242	12/21/2015	7/29/1996 5/8" METER	46
KIRKIN & WILLIAM	KOZAK	243	FOX RIDGE RD	1541298750	12/21/2015	7/29/1996 5/8" METER	47
MICHELLE	DANNELS	110	LINCOLN RD NW	1541299462	11/19/2015	11/19/2008 5/8" METER	48
JULIAN	SANCHEZ	307	FOX RIDGE RD	1541302386	10/16/2015	8/9/1999 5/8" METER	49
LUIS	DAVILA	201	WILDCAT ST NW	1541579910	3/28/2016	3/28/2016 5/8" METER	50
ELENA	PACKER	106	FOX RIDGE RD	1541599626	3/1/2016	7/31/1996 5/8" METER	51
YIRSI	MATOS	103	FOX RIDGE RD	1541615690	3/1/2016	7/31/1996 5/8" METER	52
ROBERT	MARRE, JR.	384	CAROLE RD NW	1541644920	4/12/2016	1/21/2003 5/8" METER	53
FIDELIA	HARSTINE	395	FLAMINGO RD NE	1541664706	4/20/2016	9/17/1996 3/4" METER	54
MAGALY	LEON-HERNANDEZ	100	FOX RIDGE RD	1541695332	3/1/2016	1/13/1998 5/8" METER	55
DAVID	RIGELL	319	CATFISH CREEK RD	1541933456	3/15/2016	6/24/2011 5/8" METER	56
MARGARET	MCKEE	403	FLAMINGO RD NE	1541935956	4/20/2016	3/10/1998 5/8" METER	57
JESSIE	WESTBROOK	101	LIME RD NW	1541946208	3/1/2016	7/31/1996 5/8" METER	58
RICHARD	DOLAN	102	FOX RIDGE RD	1542094008	3/1/2016	7/31/1996 5/8" METER	59
STEVEN	CARLINI-SMITH	455	FLAMINGO RD NE	1542095854	4/20/2016	9/17/1996 3/4" METER	60
WAYNE	DUPREZ	433	FLAMINGO RD NE	1542101402	4/20/2016	9/17/1996 3/4" METER	61
TOM	LINGLE	102	CHIEFTAIN ST NW	1542104904	4/25/2016	9/25/1996 5/8" METER	62
LARRY	RIVINIUS	109	FOX RIDGE RD	1542108158	3/1/2016	7/31/1996 5/8" METER	63
ROBERT	DUPREZ	429	FLAMINGO RD NE	1542127238	4/20/2016	9/17/1996 3/4" METER	64
JAMES	WINTERS	393	FLAMINGO RD NE	1542129370	4/20/2016	9/17/1996 3/4" METER	65
SARA	COGHLAN	391	FLAMINGO RD NE	1542129576	4/20/2016	9/17/1996 3/4" METER	66
ELSTON	HEDGES	224	CAPTIVA WAY NE	1542129792	3/18/2016	3/31/2005 5/8" METER	67
RICHARD	BRIGHT	559	GARFIELD AVE NE	1542413934	7/15/2016	9/10/1996 5/8" METER	68
SHEKENDRA	HILL	739	WASHINGTON BLVD NW	1542421644	6/29/2016	6/29/2016 5/8" METER	69
KENNETH	GAUMER	453	FLAMINGO RD NE	1542564620	4/20/2016	9/17/1996 3/4" METER	70
VICKIE	MECHLING	387	FLAMINGO RD NE	1542580838	4/20/2016	9/17/1996 3/4" METER	71
SARAH	COGHLAN	385	FLAMINGO RD NE	1542599948	4/20/2016	9/17/1996 3/4" METER	72
CLARENCE	BREWER	405	FLAMINGO RD NE	1542608252	4/20/2016	3/10/1998 5/8" METER	73
OAKAH	HAYS	389	FLAMINGO RD NE	1542618160	4/20/2016	9/17/1996 3/4" METER	74
JORGE	GOMEZ	250	LOQUAT RD NW	1542652052	6/27/2016	8/9/1996 5/8" METER	75
JAMES	COTTER	1263	WASHINGTON BLVD NE	1542663284	8/8/2016	8/8/2016 5/8" METER	76
ROBERTA	RICE	763	CORNELIUS AVE	1542669920	6/29/2016	4/9/2003 5/8" METER	77
PATRICIA	MOKOS	246	THURMAN AVE	1542674710	5/5/2016	8/21/1996 5/8" METER	78
DONALD	BOULTON	130	MANGO RD NE	1542724994	4/22/2016	12/26/2001 5/8" METER	79
STEVE	MECHLING	383	FLAMINGO RD NE	1542826144	5/19/2016	9/17/1996 3/4" METER	80

SONJA	STUART	379	FLAMINGO RD NE	1542831756	5/19/2016	9/17/1996 3/4" METER	81
STEVE	MECHLING	375	FLAMINGO RD NE	1542831762	5/19/2016	9/17/1996 3/4" METER	82
ROBERT	DUNKEL	377	FLAMINGO RD NE	1542836008	5/19/2016	9/17/1996 3/4" METER	83
JULIE	LANN	373	FLAMINGO RD NE	1542836344	5/19/2016	9/17/1996 3/4" METER	84
OAKAH	HAYS	381	FLAMINGO RD NE	1542872064	5/19/2016	9/17/1996 3/4" METER	85
ELISABETH	JACKSON	272	ENOS AVE NW	1542995194	7/14/2016	8/19/1996 5/8" METER	86
LORI	MORE	254	GRISSOM RD NW	1543088592	7/14/2016	8/19/1996 5/8" METER	87
KENNETH	WARYAS	306	GRISSOM RD NW	1543100922	7/14/2016	8/19/1996 5/8" METER	88
JAMES	CUTRER	516	GRISSOM RD NW	1543135524	7/14/2016	8/15/1996 5/8" METER	89
STEVE	AULETTO	316	ENOS AVE NW	1543135584	7/14/2016	8/19/1996 5/8" METER	90
FRANK	SCHNEIDER	248	SHEPPARD RD NW	1543147940	8/4/2016	1/13/1998 5/8" METER	91
WILLIAM	GALLAGHER, SR.	242	NORSEMAN AVE NW	1543250496	9/20/2016	11/29/2016 5/8" METER	92
DUANE	WOLLAND	411	JUPITER AVE NW	1543252114	10/20/2016	8/12/1996 5/8" METER	93
GUILLERMO	VAZQUEZ	410	GRISSOM RD NW	1543252362	7/14/2016	8/19/1996 5/8" METER	94
KARL	GIBSON	266	ENOS AVE NW	1543256326	7/14/2016	8/19/1996 5/8" METER	95
DANIELLE	GILBERT	1115	WASHINGTON BLVD NW	1543261308	10/13/2016	11/12/1996 5/8" METER	96
SUSAN	KINSEY	103	LAKEFRONT LN NW	1543272618	11/10/2016	10/24/2007 5/8" METER	97
TONI	FEO	132	GRAPE RD NW	1543272736	10/13/2016	12/14/2006 5/8" METER	98
CATHERINE	CLARK	261	SHEPPARD RD NW	1543280476	8/4/2016	8/19/1996 5/8" METER	99
THOMAS	CORWIN	253	SHEPPARD RD NW	1543282080	8/4/2016	8/19/1996 5/8" METER	100
WILLIAM	MILLER	120	LIME RD NW	1543282096	10/12/2016	8/5/1996 5/8" METER	101
CONCESSA	ROMERO	631	GRISSOM RD NW	1543300850	7/14/2016	10/28/1997 5/8" METER	102
CORRIE	TIENKEN	620	GRISSOM RD NW	1543303062	7/14/2016	8/15/1996 5/8" METER	103
BRITTNEY	CONRAD	531	JUPITER AVE NW	1543824540	10/20/2016	8/12/1996 5/8" METER	104
DAVID	REID	759	WASHINGTON BLVD NW	1543830406	10/20/2016	8/12/1996 5/8" METER	105
ALEIDA	FERNANDEZ	755	WASHINGTON BLVD NW	1543833890	10/20/2016	8/12/1996 5/8" METER	106
MERCEDES	LOPEZ	766	WASHINGTON BLVD NW	1543835760	10/20/2016	8/12/1996 3/4" METER	107
KEN & NANCY	LEMMOND	252	LEMON RD NW	1543835772	10/13/2016	8/5/1996 5/8" METER	108
KELLY	VAUTOUR	737	WASHINGTON BLVD NW	1543899396	10/20/2016	8/12/1996 3/4" METER	109
CARRY	KILLEN	300	LAKE GROVES RD NE	1544236648	7/19/2018	7/19/2018 5/8" METER	110
HOMEOWNERS	GOLF VILLAS	JEFFER AVE	2 STORY GOLF VILLA	1544333044	12/14/2016	9/24/2010 2" METER	111
CARTER	EVEN	119	THURMAN AVE	1544333050	9/17/1996	9/17/1996 5/8" METER	112
ISIDRO	PENTZKE	993	WASHINGTON BLVD NW	1544333346	10/20/2016	2/28/1997 5/8" METER	113
TOM	WRENN	121	THURMAN AVE	1544334922	9/17/1996	9/17/1996 5/8" METER	114
DARYL	BRIGHT	247	THURMAN AVE	1544336930	8/21/1996	8/21/1996 5/8" METER	115
MARANDA	MILLER	408	LAKE AUGUST DR	1544342892	10/20/2016	7/26/1996 5/8" METER	116
GOULIN	GHISIAWAN	997	WASHINGTON BLVD NW	1544357560	10/20/2016	2/28/1997 5/8" METER	117
GUY	SHANAHAN	801	JERSEY ST NE	1544362698	11/30/2016	11/30/2016 5/8" METER	118
RUTH	WILLIAMS	261	THURMAN AVE	1544364116	8/21/1996	8/21/1996 5/8" METER	119
GABRIELE	CARTER	406	LAKE AUGUST DR	1544376868	10/20/2016	11/19/2001 5/8" METER	120
JUAN	FERNANDEZ	1111	WASHINGTON BLVD NW	1544420702	10/20/2016	7/29/1996 5/8" METER	121

SCOTT	MORGAN	103	DETROIT AVE NE	1544420864	8/21/1996	8/21/1996 5/8" METER	122
GREG & HOWARD	DIANE TAVIRNIER CARLSON	251 101	THURMAN AVE HOOVER AVE NE	1544427892 1544631540	9/15/1998 2/15/2017	9/15/1998 5/8" METER 3/9/1999 5/8" METER	123 124
ANTHONY	GARONE CONLEY	104 117-119	ANDROS AVE NE LINCOLN RD NE	1544633826 1544633916	4/18/2017 12/14/2016	9/17/1996 5/8" METER 5/17/2011 3/4" METER	125 126
RUTH	MCKENZIE	264	CUMQUAT RD NW	1544634184	4/17/2017	8/9/1996 5/8" METER	127
JEANNIE	TROUTMAN	125	LEMON RD NW	1544634790	2/15/2017	8/5/1996 5/8" METER	128
RICHARD	DISTEFANO	115	FIG RD NW	1544636206	1/12/2017	8/12/1996 5/8" METER	129
MARIA	ITURRIOZ	108	FIRE ISLAND AVE NE	1544640410	10/18/2017	10/18/2017 5/8" METER	130
K	NICHOL DEGLER	118	ORANGE RD NE	1544643114	4/17/2017	5/30/2001 5/8" METER	131
DAVID	CERLING	4077	PLACID LAKES BLVD	1544643796	4/12/2017	8/21/1996 3/4" METER	132
JAMES	HOENING	136	LOQUAT RD NW	1544643888	12/16/2016	8/9/1996 5/8" METER	133
ZAFER	UZUNOGLU	244	GRAPE RD NW	1544644092	2/2/2017	2/2/2017 5/8" METER	134
TONY	WILLIAMS	123	LOQUAT RD NW	1544647102	12/16/2016	8/6/1996 5/8" METER	135
DAISY	CARABALLO	270	CUMQUAT RD NW	1544671412	1/9/2017	8/9/1996 5/8" METER	136
MANUEL	VIERA	102	LOQUAT RD NW	1544671748	12/16/2016	8/6/1996 5/8" METER	137
KAREN	KRICK	115	LOQUAT RD NW	1544671878	12/16/2016	8/6/1996 5/8" METER	138
HARVEY	GEHRIG	111	BIMINI ST NE	1544673244	12/16/2016	9/24/1996 5/8" METER	139
EDWARD	PETERS	118	BIMINI ST NE	1544676244	4/22/2017	4/4/2017 5/8" METER	140
GARY	WRIGHT	101	MALIBU CT NW	1544678804	2/2/2017	2/2/2017 5/8" METER	141
KENNETH	LYTTLE	120	CUMQUAT RD NW	1544905438	3/9/2017	8/12/1996 5/8" METER	142
JORGE	GODINEZ	105	EAST CANAL WAY NE	1544965656	3/9/2017	9/16/1996 5/8" METER	143
MARY	KEATING	259	CATFISH CREEK RD	1544969236	3/23/2017	9/10/2008 5/8" METER	144
MITCHELL	PENNINGTON	777	SENECA DR NW	1544974304	3/21/2017	3/21/2017 5/8" METER	145
SHIRLEY	ERRICO	275	BIMINI ST NE	1544974320	2/11/2017	2/11/2017 5/8" METER	146
ADAM & CLARK	ABBOT	1261	WASHINGTON BLVD NE	1544991720	4/11/2017	4/11/2017 5/8" METER	147
ADVANTAGE REALTY	1/WAGNER	128-130	ENOS AVE NW	1545199236	3/28/2017	8/19/1996 3/4" METER	148
MARGARET	GESSNER	108	KAISER AVE NW	1545214548	3/28/2017	7/26/1996 5/8" METER	149
RONISHA	HAWTHORNE	131	GLENN AVE NW	1545241892	3/28/2017	1/14/1999 5/8" METER	150
JAMES	ANTHONY	1331	WASHINGTON BLVD NW	1545241918	3/28/2017	7/26/1996 5/8" METER	151
TANEATHER	SPENCER	610	JUPITER AVE NW	1545244110	3/28/2017	8/15/1996 3/4" METER	152
ANDREA	WILSON	608	JUPITER AVE NW	1545244348	3/28/2017	8/15/1996 3/4" METER	153
WALTER	JAMES	614	JUPITER AVE NW	1545244920	3/28/2017	8/27/1998 3/4" METER	154
CLAUDE	SHAW	844	GRISSOM RD NW	1545245194	3/28/2017	8/15/1996 5/8" METER	155
MAURICE	WILSON	103	VAN ALLEN AVE NW	1545250310	8/3/2011	8/3/2011 5/8" METER	156
CHRISTOPHER	MARTIN	146	ENOS AVE NW	1545252238	3/28/2017	8/19/1996 3/4" METER	157
CAROL	JAVARSKY	543	CAPE RD NW	1545253766	3/28/2017	7/26/1996 5/8" METER	158
GEROME	NETTLES	119	KAISER AVE NW	1545258068	3/28/2017	1/9/1997 5/8" METER	159
SOMON	CLARK	105	VAN ALLEN AVE NW	1545328108	3/28/2017	8/15/1996 3/4" METER	160
NERIC	BULLARD	612	JUPITER AVE NW	1545332414	3/28/2017	8/15/1996 3/4" METER	161
MARTINEZ	HOUSING	109-111	VAN ALLEN AVE NW	1545352972	3/28/2017	8/15/1996 1" METER	162

FORREST	PLANTS	108	ATLAS CT NW	1545354542	3/28/2017	8/15/1996 3/4" METER	163
DEEPTI	CHINMAYA BHANDAR	129	GLENN AVE NW	1545355020	3/28/2017	1/14/1999 5/8" METER	164
AYRA	OSORTO	135	VAN ALLEN AVE NW	1545355116	3/28/2017	8/15/1996 3/4" METER	165
VANCE	WAGGENER	968	ALEUTIAN ST NE	1545775818	6/14/2017	10/11/2010 5/8" METER	166
JIM	STREBLER	112	MANGO RD NE	1545777188	8/25/2017	9/26/2017 5/8" METER	167
LINDSEY	CRUICE	344	BREHAVEN RD NE	1545787708	6/27/2017	6/27/2017 5/8" METER	168
		159	BOUGAINVILLEA ST NE	1545794214	8/25/2017	9/26/2017 5/8" METER	169
JASON	CARTER	530	SUNDOWNER ST NW	1545797088	1/16/2018	1/16/2018 5/8" METER	170
HECTOR	MARQUEZ	114	ABEL RD NW	1545799946	7/11/2017	7/11/2017 5/8" METER	171
KENNETH	SWANN	110	KINGS CT NW	1546087310	8/21/1996	8/21/1996 5/8" METER	172
JACK	SANDLIN	100	KINGS CT NW	1546088670	8/21/1996	8/21/1996 3/4" METER	173
ESTHER	FLEMING	4083	PLACID LAKES BLVD	1546099052	8/21/1996	8/21/1996 5/8" METER	174
ROSSILAND	ROBINSON	108	KINGS CT NW	1546099752	8/21/1996	8/21/1996 5/8" METER	175
BARTOLOME	SANTOS	112	KINGS CT NW	1546099798	8/21/1996	8/21/1996 5/8" METER	176
ROGER	BROMPTON	104	KINGS CT NW	1546108958	8/21/1996	8/21/1996 3/4" METER	177
RALPH &	MIXON	456	HOOVER AVE NE	1546156610	10/7/1996	10/7/1996 5/8" METER	178
TOM	HOEKENGA	253	THURMAN AVE	1546229174	8/21/1996	8/21/1996 5/8" METER	179
EDWARD	MACHLEIT	105	DETROIT AVE NE	1546229746	8/21/1996	8/21/1996 5/8" METER	180
HOWARD	TICKNOR	115	KINGS CT NW	1546234058	8/21/1996	8/21/1996 5/8" METER	181
ANDROMIDA	MILLIS	4117	PLACID LAKES BLVD	1546236072	8/21/1996	8/21/1996 3/4" METER	182
JEREMY	SUGGS	4115	PLACID LAKES BLVD	1546307556	8/21/1996	8/21/1996 3/4" METER	183
MILTON	CATER	490	JOHNSON AVE NE	1546388622	6/14/2017	6/10/2005 5/8" METER	184
DONALD	AULT	538	CLAREMONT AVE	1546390588	6/14/2017	1/20/2004 5/8" METER	185
STEVEN	MADRAY	868	DURMON AVE	1546391908	6/22/2010	6/22/2010 5/8" METER	186
DON	KYZER	540	CATFISH CREEK RD	1546403238	6/14/2017	2/1/2005 5/8" METER	187
JAMES	BLACKBURN	124	LEMON RD NE	1546404042	6/9/2017	2/16/2009 5/8" METER	188
AUBREY	BERRY	116	GOLDEN EAGLE CT NW	1546404254	6/14/2017	1/8/2008 5/8" METER	189
T.	MORGAN	109	MINORCA ST NE	1546404546	6/14/2017	12/28/2004 5/8" METER	190
DAVID	KIELB	128	LIME RD NE	1546404922	6/9/2017	7/12/2004 5/8" METER	191
ANGELICA	GAMEZ	201	FILLMORE AVE NE	1546407416	6/14/2017	3/16/2007 5/8" METER	192
TED	RATAJSKI	133	ORANGE RD NE	1546408114	6/9/2017	6/20/2003 5/8" METER	193
BELINDA	RANGEL	105	BALI ST NE	1546410478	6/14/2017	4/23/2007 5/8" METER	194
JACQUELINE	REIN	425	FOXDALE RD	1546411086	6/14/2017	11/10/2004 5/8" METER	195
YOUNGQUIST BROTHERS INC.		107	LIME RD NE	1546417362	10/12/2009	10/12/2009 5/8" METER	196
RICHARD	PETTY	125	ORANGE RD NE	1546417520	6/9/2017	6/20/2003 5/8" METER	197
DAVID	MAINS	238	LEMON RD NW	1546542444	12/14/2017	8/5/1996 5/8" METER	198
GLENN	HUTSON	473	LIME RD NW	1546683946	11/30/2017	8/5/1996 5/8" METER	199
AMY	ELLIS	350	LIME RD NW	1546685288	11/30/2017	8/5/1996 5/8" METER	200
	ROLL & DAMHOF LLC	144	CUMQUAT RD NW	1546691890	12/14/2017	8/9/1996 5/8" METER	201
FRANK	BUTCHER	234	LIME RD NW	1546704520	11/30/2017	8/5/1996 5/8" METER	202
WILLIS	ASLINGER	363	LIME RD NW	1546708484	11/30/2017	8/5/1996 5/8" METER	203

BARBARA	SMITH	364	LIME RD NW	1546708830	11/30/2017	8/5/1996 5/8" METER	204
PHIL	ASKEW	236	LIME RD NW	1546711232	11/30/2017	8/5/1996 5/8" METER	205
	B S THREE, INC	1994	PLACID LAKES BLVD	1546715678	12/12/2017	8/19/1996 3/4" METER	206
ROSEMARY	NEVERSON	103	GRAPEFRUIT AVE NW	1546715812	12/12/2017	8/5/1996 5/8" METER	207
DAVE	MOILES	232	SHEPPARD RD NW	1546716736	12/14/2017	8/19/1996 5/8" METER	208
ROSA	BABICH	340	EAST WATERWAY AVE N	1546720578	11/30/2017	7/29/1996 5/8" METER	209
DEBBIE	RITCHIE	785	LAKE AUGUST DR	1546788994	11/2/2017	1/19/2005 5/8" METER	210
RICHARD	BIGELOW	233	DEVON WAY NE	1546793802	10/24/2017	5/12/2008 5/8" METER	211
REUBEN	WHISENANT	124	WILSON WAY NE	1546794926	9/29/2017	5/8/2006 5/8" METER	212
DAISY	PUIG	139	CITRUS RD NE	1546794930	9/29/2017	12/19/2001 5/8" METER	213
RONALD	LUEHRS	351	ANDERSON ST NE	1546794988	11/1/2017	11/9/2009 5/8" METER	214
JACOB	COWART	131	ORANGE RD NE	1546795838	10/24/2017	6/20/2003 5/8" METER	215
MADELINE	CULLEN	1526	WASHINGTON BLVD NW	1546796272	10/24/2017	11/10/2004 5/8" METER	216
MARY &	VALENTINES PEPPER	129	CITRUS RD NE	1546796304	9/29/2017	10/14/2009 5/8" METER	217
JASON	HERBERT	1914	WASHINGTON BLVD NW	1546796886	10/24/2017	1/19/2005 3/4" METER	218
JEFF	JUSTUS	113	CITRUS RD NE	1546796992	9/29/2017	6/13/2006 5/8" METER	219
EUGENIA	CASSIDY	112	LAKEFRONT CT NE	1546797124	10/24/2017	8/24/2004 5/8" METER	220
EVARISTO	RIVERO	101	LIME RD NE	1546797206	10/24/2017	6/24/1996 5/8" METER	221
RUBY	DUTTON	944	CATFISH CREEK RD	1546797490	10/24/2017	4/26/2007 5/8" METER	222
GARY	TOLMACS	104	CITRUS RD NE	1546797566	9/29/2017	5/12/2008 5/8" METER	223
FRED	LOHRER	538	DERRINGER AVE NW	1546807514	10/27/2017	10/9/2006 3/4" METER	224
JEANET	CARBAOO	560	LAKE AUGUST DR	1546808572	11/2/2017	3/16/2005 5/8" METER	225
JOSEPH	COTTER	1530	WASHINGTON BLVD NW	1546813886	10/24/2017	11/10/2004 5/8" METER	226
RICHARD	BROWN	103	ISLAND PARKWAY NE	1546813974	10/24/2014	7/2/2003 5/8" METER	227
ALBAN	MECCIA	162	BOUGAINVILLEA ST NE	1546814058	9/29/2017	12/26/2001 5/8" METER	228
JUDY	GRAVES	491	ARCHIE SUMMERS RD	1546814594	10/24/2017	1/8/2008 5/8" METER	229
JOE	CLARK	140	CITRUS RD NE	1546827114	10/24/2017	1/30/2007 5/8" METER	230
GRACE	SAMUELS	863	STINSON AVE	1546827756	10/27/2017	8/14/2008 5/8" METER	231
RONDAL	RICHARDS	102	HOOVER AVE NE	1546830820	10/24/2014	11/9/2004 5/8" METER	232
	MURPHY SOUTH	321	ANDERSON ST NE	1546835520	10/24/2017	12/13/2001 5/8" METER	233
MARY	PLOTT	166	BOUGAINVILLEA ST NE	1546835754	9/29/2017	12/26/2001 5/8" METER	234
NANCY	SOTHEN	555	LAKE AUGUST DR	1546837536	10/24/2017	5/12/2008 5/8" METER	235
CLUDIA	KUREK	750	WASHINGTON BLVD NW	1546840326	11/2/2017	5/12/2008 5/8" METER	236
HOWARD & ELAINE	SOTHARD	134	LEMON RD NW	1547229628	12/14/2017	8/5/1996 5/8" METER	237
GEORGE	VIALE	242	LEMON RD NW	1547231012	12/14/2017	8/5/1996 5/8" METER	238
ANGEL	MEJIA	264	LEMON RD NW	1547231798	12/14/2017	8/5/1996 5/8" METER	239
ANDREW	NELSON	255	LEMON RD NW	1547235298	12/14/2017	5/6/1997 5/8" METER	240
BILL & TONI	WELLS	343	LIME RD NW	1547243918	11/30/2017	8/5/1996 5/8" METER	241
PAT	FRY	126	LIME RD NW	1547250978	11/30/2017	8/5/1996 5/8" METER	242
DOROTHY	LOYER	115	LIME RD NW	1547252348	11/30/2014	7/31/1996 5/8" METER	243
DONALD	HARMON	361	LIME RD NW	1547252738	11/30/2017	8/5/1996 5/8" METER	244

GLORIA	WILSON	128	LIME RD NW	1547254864	11/30/2017	8/5/1996 5/8" METER	245
MYRON	WILDERMAN	259	BIMINI ST NE	1547275080	12/14/2017	9/24/1996 5/8" METER	246
SERFIN	DANIELS	249	LEMON RD NW	1547275088	12/14/2017	8/5/1996 5/8" METER	247
SCOTT	HUTCHINS	1180	CATFISH CREEK RD	1547738482	7/2/2018	3/2/2000 1" METER	248
JESSICA	FRANCESCHI WINGO	128	LINCOLN RD NW	1547904038	5/24/2018	4/23/2007 5/8" METER	249
DUILIO	ROURA	248	LEMON RD NW	1547907080	12/14/2017	8/5/1996 5/8" METER	250
RANDALL	FISCHER	475	LIME RD NW	1547907902	12/14/2017	8/5/1996 5/8" METER	251
DALE	MCQUILLEN	270	LEMON RD NW	1547909806	12/14/2017	8/5/1996 5/8" METER	252
PHILLIP	KLINE	266	LEMON RD NW	1547913786	12/14/2017	8/5/1996 5/8" METER	253
VIDAL	TORRES	262	LEMON RD NW	1547918722	12/14/2017	8/5/1996 5/8" METER	254
FRANKLIN	LOONEY	259	LEMON RD NW	1547920414	12/14/2017	8/5/1996 5/8" METER	255
CECIL	WOOD	1375	JERSEY ST NE	1548016428	1/4/2018	6/10/1997 5/8" METER	256
MICHAEL	POWIS	3595	PLACID VIEW DR	1548016930	1/31/2018	3/8/2018 5/8" METER	257
REGINA	WALKER	106	VERA LANE NW	1548018948	1/23/2018	8/17/2009 5/8" METER	258
MARISELA	ANDINO	116	BIMINI ST NE	1548019054	1/17/2018	1/17/2018 5/8" METER	259
DAVID	MOORE	960	CATFISH CREEK RD	1548034634	3/9/2018	5/12/2008 5/8" METER	260
DONALD	EURICH	9234	PLACID LAKES BLVD	1548157778	3/31/2018	5/9/2018 5/8" METER	261
HATTIE	COLLIER	121	CUMQUAT RD NW	1548187208	6/29/2018	8/12/1996 5/8" METER	262
KENNETH	SACKETT	490	GRAPE RD NW	1548195160	5/21/2018	5/16/2011 5/8" METER	263
GEOFFERY	KENDRICK	102	EVA AVE NW	1548196190	5/24/2018	7/26/1996 5/8" METER	264
KAREN	HARRISON	123	CUMQUAT RD NW	1548203830	6/29/2018	8/9/1996 5/8" METER	265
MICHAEL	MAZZEO	126	CUMQUAT RD NW	1548205026	6/29/2018	8/21/1997 5/8" METER	266
ERIC	CONDE	119	CUMQUAT RD NW	1548205584	6/29/2018	8/12/1996 5/8" METER	267
SUZANNE &	MARK RUCKS	3549	PLACID VIEW DR	1548210826	6/15/2018	6/15/2018 5/8" METER	268
AMARYLLIS	PEREZ	125	CUMQUAT RD NW	1548216432	6/29/2018	8/9/1996 5/8" METER	269
AL	RETTINGER	372	ANDERSON ST NE	1548218720	5/25/2018	8/12/2008 5/8" METER	270
ROBERTO	BARAJAS	122	CUMQUAT RD NW	1548225774	6/29/2018	8/9/1996 5/8" METER	271
SHELBY J.	LEFTWICH	310	LAKE GROVES RD NE	1548239656	6/18/2018	6/18/2018 5/8" METER	272
DONALD	EURICH	9236	PLACID LAKES BLVD	1548239938	3/31/2018	5/9/2018 5/8" METER	273
CAROLE	WARTELLA	213	HOOVER AVE NE	1548362198	2/12/2018	9/17/1996 5/8" METER	274
YADIRA	TORRES	111	THURMAN AVE	1548457664	2/12/2018	9/17/1996 5/8" METER	275
LAURENCE	DANLEY	104	THURMAN AVE	1548458456	2/12/2018	9/17/1996 5/8" METER	276
LORRAINE	HUTCHINS	215	HOOVER AVE NE	1548462766	2/12/2018	9/17/1996 5/8" METER	277
NORMAN	MCMINNS	328	HOOVER AVE NE	1548467088	2/12/2018	9/17/1996 5/8" METER	278
AMANDA	FANT	211	HOOVER AVE NE	1548472842	2/12/2018	9/17/1996 5/8" METER	279
PAUL	MCGHEE	103	LIME RD NE	1548496906	4/20/2018	6/24/1996 5/8" METER	280
ROBERT	REYNOLDS	249	CUMQUAT RD NE	1548514602	4/20/2018	11/29/2001 5/8" METER	281
DALE	NOE	120	LOQUAT RD NE	1548514868	4/20/2018	9/11/2007 5/8" METER	282
DEINNIS	DAFFRON	417	LAKE AUGUST DR	1548522418	6/4/2018	5/16/2003 5/8" METER	283
HIGHLANDS COUNTY B.C.C.			RECREATION AREA	1548525372	6/7/2013	1/9/1997 3/4" METER	284
WILLIAM	HURTIG	259	CUMQUAT RD NE	1548527396	5/24/2018	3/7/2006 5/8" METER	285

JENNICE	STEFFAN	167	BOUGAINVILLEA ST NE	1548528244	4/20/2018	12/26/2001 5/8" METER	286
ANDRES	LEIVA	9005	PLACID LAKES BLVD	1548528308	5/14/2018	8/12/2008 5/8" METER	287
MARY	MCCOY	107	LIME RD NW	1548528320	4/20/2018	10/24/2007 5/8" METER	288
BARBARA	MORIARITY	341	CHICAGO WAY NE	1548528414	6/8/2018	12/16/2009 5/8" METER	289
BETTY SUE	MOORE	332	HOMOSASSA AVE NE	1548528464	6/8/2018	4/25/2007 5/8" METER	290
EDWARD	RAY	494	ARCHIE SUMMERS RD	1548528590	6/4/2018	10/29/2004 5/8" METER	291
JUDY	HESTER	250	TANGERINE RD	1548528630	4/20/2018	5/12/2003 5/8" METER	292
DANIEL	CROSS	620	CATFISH CREEK RD	1548528976	6/4/2018	2/19/2008 5/8" METER	293
STEVE	GRINES	554	LAKE AUGUST DR	1548529090	6/4/2018	4/26/2007 5/8" METER	294
RAMON & GREGORY	CRANDALL HUPE	106 9003	LEMON RD NE PLACID LAKES BLVD	1548529284 1548529356	6/4/2018 5/14/2018	6/20/2003 5/8" METER 1/8/2008 5/8" METER	295 296
MELISSA	DEBONO	608	CATFISH CREEK RD	1548539290	5/24/2018	5/10/2007 5/8" METER	297
CARL & ROBERT	DARLENE HARTWIG BRIGHT	832 126	LAKE AUGUST DR CITRUS RD NE	1548604190 1548818944	6/4/2018 6/4/2018	10/10/2002 5/8" METER 12/19/2001 5/8" METER	298 299
CHARLES	FINN	111	LIME RD NE	1548822740	6/8/2018	7/13/2011 5/8" METER	300
LAURAINÉ	BREAU	126	ORANGE RD NE	1548851964	5/24/2018	6/20/2003 5/8" METER	301
AMANDA	HORNE	104	LEMON RD NE	1548879728	6/8/2018	5/13/2009 5/8" METER	302
GEORGE	HILL	114	LAKEFRONT CT NE	1548907552	6/4/2018	8/24/2004 5/8" METER	303
ANNE	DIXSON	247	CUMQUAT RD NW	1548940096	6/8/2018	12/26/2006 5/8" METER	304
ZOHREH	MESBAH	107	TANGERINE RD	1548940502	4/20/2018	5/9/2007 5/8" METER	305
EDWARD	FOOTE	145	LINCOLN RD NW	1548940512	5/24/2018	2/18/2008 5/8" METER	306
LISA	WEBSTER	721	ARCHIE SUMMERS RD	1548941476	6/4/2018	1/20/2005 5/8" METER	307
THOMAS	EBLE	132	CITRUS RD NE	1548941630	6/8/2018	12/19/2001 5/8" METER	308
SALLY	CARL	110	FIG RD NW	1549058052	6/28/2018	8/12/1996 5/8" METER	309
JULIA	ORTIZ	130	LOQUAT RD NW	1549060378	6/28/2018	8/6/1996 5/8" METER	310
CHARLES	HOFFER	260	LOQUAT RD NW	1549130422	6/28/2018	10/7/1996 5/8" METER	311
VANESSA	SACKETT	109	FIG RD NW	1549145318	6/28/2018	7/30/1997 5/8" METER	312
DENNIS	KRATHWOHL	107	CUMQUAT RD NW	1549169660	6/28/2018	11/5/1998 5/8" METER	313
LARRY	MORRISON	249	LOQUAT RD NW	1549183986	6/28/2018	8/9/1997 5/8" METER	314
RONIKA	HAWTHORNE	272	LOQUAT RD NW	1549399196	6/27/2018	12/9/1998 5/8" METER	315
JAY	OSBORNE	266	LOQUAT RD NW	1549503132	6/27/2018	8/9/1996 5/8" METER	316
JOE	& LOUISE MCCLERNA	274	LOQUAT RD NW	1549511534	6/27/2018	8/9/1996 5/8" METER	317
DONALD	HUNT	100	LEMON RD NW	1549511908	6/27/2018	8/6/1996 5/8" METER	318
CAROL	SEEBACHER	265	LOQUAT RD NW	1549512032	6/27/2018	8/9/1996 5/8" METER	319
DIANE	DAVIES	110	LEMON RD NW	1549512044	6/27/2018	8/6/1996 5/8" METER	320
THERESA	HOVIS	128	LEMON RD NW	1549792688	6/27/2018	8/5/1996 5/8" METER	321
WILLIAM	& CYNEIA CLAAR	117	LEMON RD NW	1549819706	6/27/2018	6/17/1999 5/8" METER	322
DARREN	DODD	118	LEMON RD NW	1549820464	6/27/2018	8/21/1997 5/8" METER	323
ALAN	WADE	133	LEMON RD NW	1549820834	6/27/2018	8/5/1996 5/8" METER	324
GINA	STAFFORD	126	LEMON RD NW	1549825160	6/27/2018	8/5/1996 5/8" METER	325
STEPHEN	SPENGLER	120	LEMON RD NW	1549835342	6/27/2018	8/5/1996 5/8" METER	326

WILLIAM	STRAHAN	137	GRAPE RD NW	1550057362	7/25/2018	8/9/1996 5/8" METER	327
AMANDA	MCGATHEY	140	CUMQUAT RD NW	1550077098	7/25/2018	8/9/1996 5/8" METER	328
GARY	SOUDER	142	CUMQUAT RD NW	1550083788	7/25/2018	8/9/1996 5/8" METER	329
CARMEN	BARAJAS	262	CUMQUAT RD NW	1550086772	7/25/2018	8/9/1996 5/8" METER	330
JUNIOR	DONES	249	CUMQUAT RD NW	1550086812	7/25/2018	8/9/1996 5/8" METER	331
CHELSE	HOUGH	132	CUMQUAT RD NW	1550086822	7/25/2018	8/9/1996 5/8" METER	332
RICHARD	MORTELL	135-137	LINCOLN RD NE	1550185772	9/25/2018	8/28/1996 3/4" METER	333
CEDRIC	THOMAS	104	LIME RD NW	1550192542	8/22/2018	7/31/1996 5/8" METER	334
ANTHONY	PREINER	154	LOQUAT RD NE	1550196372	12/4/2018	12/19/2018 5/8" METER	335
LOIS	VERVERKA	615	STARFRUIT AVE	1550203524	8/23/2016	10/24/2007 5/8" METER	336
ANN MARIE	COLLETTI	108	ALEUTIAN ST NE	1550218808	9/13/2018	4/23/2007 5/8" METER	337
LEIGH ANN	HYLAN	110	FIRE ISLAND AVE NE	1550220414	9/6/2018	9/6/2018 5/8" METER	338
DAMIAN & SHANA	CINQUINO	106	LIME RD NW	1550221228	11/30/2017	7/31/1996 5/8" METER	339
SANDY	NEWELL	271	CUMQUAT RD NW	1550238842	9/24/2018	8/9/1996 5/8" METER	340
MICHAEL	BUYEA	276	CUMQUAT RD NW	1550240040	9/24/2018	8/9/1996 5/8" METER	341
OSWALDO	CUADROS	124	LEMON RD NW	1550240540	9/24/2018	8/5/1996 5/8" METER	342
BENITO	DONES	267	CUMQUAT RD NW	1550241754	9/24/2018	3/12/1999 5/8" METER	343
CASSANDRA	WALDROP	338	COOLIDGE AVE NE	1550243054	9/24/2018	9/17/1996 5/8" METER	344
RICHARD	WILLIAMS	272	CUMQUAT RD NW	1550253814	9/24/2018	8/9/1996 5/8" METER	345
JAMES	THOMAS	448	GRANT AVE NE	1550255602	9/25/2018	12/17/1996 5/8" METER	346
MARIANA	MENDEZ	250	LINCOLN RD NE	1550260282	9/25/2018	8/28/1996 5/8" METER	347
CRYSTAL	& STEPHEN THOMPS	447	GRANT AVE NE	1550265906	9/25/2018	8/28/1996 5/8" METER	348
	MURPHY SOUTH	283	LINCOLN RD NE	1550269636	9/25/2018	8/28/1996 3/4" METER	349
THERESA	LOCATELLI	281	LINCOLN RD NE	1550272380	9/25/2018	8/28/1996 3/4" METER	350
EMILY	VEGA	105	LOQUAT RD NW	1550338074	1/18/2019	8/6/1996 5/8" METER	351
LEROY	OSTENFELD	375	EAST CANAL WAY NE	1550565072	12/28/2018	9/10/1996 5/8" METER	352
GARY	FIEBIG	317	GARFIELD AVE NE	1550565694	12/28/2018	9/4/1996 5/8" METER	353
GEORGE	TWIGGS	444	GARFIELD AVE NE	1550568640	12/28/2018	9/4/1996 5/8" METER	354
SANTIAGO	CARBALLO	196	WILSON WAY NE	1550584640	1/1/2019	- - 5/8" METER	355
WENDY	LARSON	217	BUCHANAN AVE NE	1550599394	12/28/2018	6/9/1997 5/8" METER	356
JULIE	MORALES	856	ALEUTIAN ST NE	1550604890	10/17/2018	9/11/2007 5/8" METER	357
RICHARD	POPE, JR	158	MANGO RD NE	1550605566	10/22/2018	2/18/2008 5/8" METER	358
STEPHANIE	SERRANLO	4026	PLACID LAKES BLVD	1550605582	10/17/2018	3/18/2003 3/4" METER	359
JOSEPH	SULLIVAN	1758	WASHINGTON BLVD NW	1550605652	10/17/2018	1/19/2005 5/8" METER	360
BRANDON	MCNEES	116	SHEPPARD RD NW	1550605704	10/17/2018	4/16/2004 5/8" METER	361
JAMES	NIELANDER	3879	PLACID VIEW DR	1550605714	10/17/2018	7/3/2003 5/8" METER	362
RICHARD	DONALD	233	CUMQUAT RD NE	1550606002	10/22/2018	5/17/2011 5/8" METER	363
CHRISTINA	URBANOWSKI	136	LIME RD NE	1550606142	10/18/2018	7/9/2004 5/8" METER	364
MICHAEL	RYNAR	512	CATFISH CREEK RD	1550606586	1/18/2019	2/1/2011 5/8" METER	365
STEPHAINE	DIVIRGILIO	4036	PLACID LAKES BLVD	1550609540	11/9/2018	8/21/1996 3/4" METER	366
SANTIAGO	CARBALLO	198	WILSON WAY NE	1550609642	1/1/2019	- - 5/8" METER	367

	MURPHY SOUTH	763	WASHINGTON BLVD NW	1550610730	2/13/2019	2/13/2019 5/8" METER	368
WILLIAM	MEYER	421	BUCHANAN AVE NE	1550616892	12/28/2018	7/21/1998 5/8" METER	369
ROBERT	AMOS	331	GARFIELD AVE NE	1550626420	8/28/1996	8/28/1996 5/8" METER	370
ZAIRA	LOPEZ	310	BREHAVEN RD NE	1550626618	2/13/2019	2/13/2019 5/8" METER	371
WILLIAM	VENATOR	100	LIME RD NE	1550635546	10/22/2018	6/20/2007 5/8" METER	372
DAVID	RABIDOUX	111	LEMON RD NE	1550667840	10/17/2018	4/21/2003 5/8" METER	373
RONALD	HISLER	116	FOX RIDGE RD	1550667856	10/18/2018	7/5/2007 5/8" METER	374
AMADO	GUTIERREZ	112	FOX RIDGE RD	1550672676	10/18/2018	6/18/2009 5/8" METER	375
NARLANE	TAYLOR	605	COOLIDGE AVE NE	1550674136	10/18/2018	11/9/2007 5/8" METER	376
PLACID LAKES COUNTRY CLUB			BATH/SHEPPARD	1550679302	1/18/2019	8/19/1996 3/4" METER	377
GERALD	HUFFMAN	309	ANDERSON ST NE	1550679358	10/22/2018	6/23/2010 5/8" METER	378
MEGAN	MADDOX	502	LAKE GROVES RD NW	1550679532	1/18/2019	8/14/1996 3/4" METER	379
NELSON	PEREZ	1769	WASHINGTON BLVD NW	1550679540	10/18/2018	1/19/2005 5/8" METER	380
DAVID	SANSONE	411	CATFISH CREEK RD	1550679542	1/18/2019	1/26/2007 5/8" METER	381
NORMAN	SCAFFE	257	SHEPPARD RD NW	1550679588	1/18/2019	8/19/1996 5/8" METER	382
SHAWN	GILMARTIN	117	LIME RD NE	1550680054	10/17/2018	7/13/2004 5/8" METER	383
PATRICK	HINE	421	LAKE AUGUST DR	1550681164	10/18/2018	3/21/2006 5/8" METER	384
DIETER	JOSEF	120	LEMON RD NE	1550681232	10/22/2018	9/11/2007 5/8" METER	385
ROGER	THOMPSON	228	SHEPPARD RD NW	1550681242	1/18/2019	4/21/1998 5/8" METER	386
DAVID	HOLDEN	106	CORSICA AVE NE	1550681628	10/18/2018	4/23/2007 5/8" METER	387
MARK	HANNON	617	STARFRUIT AVE	1550684314	10/17/2018	10/24/2007 5/8" METER	388
KEVIN	MANNING	324	LAKE GROVES RD NE	1550684832	10/17/2018	4/8/2003 5/8" METER	389
CARLOS	RODRIGUEZ	1001	WASHINGTON BLVD NW	1550685348	10/17/2018	6/2/2008 5/8" METER	390
TERESA	MCKINNEY	3329	PLACID VIEW DR	1550685384	10/17/2018	7/6/2007 5/8" METER	391
CAROL	WOMACKS	125	LOQUAT RD NE	1550686140	10/17/2018	6/18/2004 5/8" METER	392
BLANCA	MARTINEZ	107	HEAL AVE NW	1550686164	10/17/2018	9/10/2008 5/8" METER	393
MARK	DOLEZAR	259	BALTIMORE WAY NE	1550687598	10/18/2018	6/9/2006 5/8" METER	394
GARTH	HOWE	779	LAKE AUGUST DR	1550714726	10/17/2018	8/12/2008 5/8" METER	395
CATHERINE	ROBBINS	434	CLAREMONT AVE	1550714734	10/17/2018	1/20/2004 5/8" METER	396
VONCEIL	MEIER	846	DURMON AVE	1550728210	10/17/2018	4/21/2005 5/8" METER	397
LUIS	RAMOS	619	STARFRUIT AVE	1550729418	10/17/2018	2/19/2008 5/8" METER	398
PLACID LAKES STORAGE LLC		200	COLUMBIA ST NW	1550729438	10/17/2018	6/25/2006 5/8" METER	399
GRAY	WILSON	230	CAROLE RD NW	1550732224	10/17/2018	12/11/2008 5/8" METER	400
JOHN &	HORNE	120	MURRAY CT NW	1550732262	10/17/2018	4/8/2004 5/8" METER	401
SHANE	WARD	118	MURRAY CT NW	1550732504	10/17/2018	4/8/2004 5/8" METER	402
SALLY	NEWTON	325	FARRELL DR NE	1550732508	10/17/2018	6/18/2009 5/8" METER	403
SCOTT	CANADAY	135	LINCOLN RD NW	1550732554	10/17/2018	4/23/2007 5/8" METER	404
JOHN	DOLIVE	221	LAKERIM CT	1550732556	10/17/2018	5/21/2007 5/8" METER	405
GABRIELE	OWEN	104	LARK PLACE NW	1550732728	11/15/2018	5/12/2008 5/8" METER	406
DAVID	ZAHN	119	HAYES AVE NE	1550732858	10/17/2018	6/19/2007 5/8" METER	407
FLOYD	BEERS	749	PLACID LAKES BLVD	1550733004	10/17/2018	6/10/2008 5/8" METER	408

ROBERT	SHEARER	385	ANDERSON ST NE	1550733236	10/17/2018	6/23/2010 5/8" METER	409
JOHN	DONATO	129	LIME RD NE	1550734512	10/17/2018	3/7/2006 5/8" METER	410
RANDALL	LEONARD	952	CATFISH CREEK RD	1550734526	10/17/2018	10/24/2007 5/8" METER	411
FRANK	BUSCH	103	BOUGAINVILLEA ST NE	1550736322	10/17/2018	6/10/2005 5/8" METER	412
APRIL	ROWE	848	ALEUTIAN ST NE	1550736330	10/17/2018	4/24/2007 5/8" METER	413
RJ EWELL RENTAL INVESTMENT		109	LIME RD NE	1550736340	10/17/2018	7/13/2004 5/8" METER	414
SERGIO	ZAMARIPA	561-563	VANGUARD AVE NW	1550736542	10/17/2018	4/23/2010 3/4" METER	415
ELIZABETH	GLARNER	125	CLUB RD NW	1550736712	10/17/2018	2/16/2009 5/8" METER	416
WILLIAM & JOYCE	RYDER	1401	WASHINGTON BLVD NE	1550736850	10/17/2018	4/24/2007 5/8" METER	417
LYNDA	CIANO	235	SHEPPARD RD NW	1550736862	10/17/2018	8/14/2007 5/8" METER	418
JOHN D.	LEWIS	216	CHICAGO WAY NE	1550736872	10/17/2018	7/21/2010 5/8" METER	419
SHERALYN	DOBKIN	251	CATFISH CREEK RD	1550736892	10/17/2018	12/12/2008 5/8" METER	420
THOMAS	TEIPEN	141	BOUGAINVILLEA ST NE	1550737198	11/9/2018	12/26/2001 5/8" METER	421
ELIZABETH	PALVOLGYI	630	PLACID LAKES BLVD	1550737212	10/17/2018	4/16/2003 5/8" METER	422
LAKE ENTERPRISES		1461	LAKE GROVES RD NW	1551104780	6/24/2019	8/19/2009 1" METER	423
THE COTTAGE COMPANY		129	LOQUAT RD NE	1551227622	6/20/2019	6/20/2019 5/8" METER	424
RODNEY	PHELPS, SR.	274	BOSTON WAY	1551235174	2/1/2019	11/12/1996 5/8" METER	425
MIKE	SIPE	313	WEST WATERWAY AVE	1551246664	2/11/2019	2/11/2019 5/8" METER	426
SHARON	PENNINGTON	663	GARFIELD AVE NE	1551247116	2/1/2019	9/10/1996 5/8" METER	427
	MURPHY SOUTH	761	WASHINGTON BLVD NW	1551249968	- -	5/8" METER	428
AMANDA	GALLEGOS	106	GRANT AVE NE	1551269290	2/1/2019	8/21/1996 5/8" METER	429
ANTHONY	PREINER	522	APACHE ST NW	1551295402	2/13/2019	2/13/2019 5/8" METER	430
JOSEPH	ABLES	234	BALTIMORE WAY NE	1551296388	2/1/2019	10/7/1996 5/8" METER	431
JOHN	WILLIAMS JR	251	BALTIMORE WAY NE	1551301016	2/1/2019	8/21/1996 5/8" METER	432
JAMES	LORNE	240	BOSTON WAY	1551301048	2/1/2019	8/28/1996 5/8" METER	433
PEDRO	VAZQUEZ-MOSQUEDA	200	INTERSTATE WAY NW	1551336902	6/20/2019	6/20/2019 5/8" METER	434
	UPLAND HOMES	112	BIMINI ST NE	1551410590	1/16/2019	1/16/2019 5/8" METER	435
RIGOBERTO	VIDAL	280	CUMQUAT RD NW	1551431322	12/28/2018	8/9/1996 5/8" METER	436
BUDDY	DYE	333	GARFIELD AVE NE	1551432918	12/28/2018	8/28/1996 5/8" METER	437
FRANK &	PETERS	441	GRANT AVE NE	1551451038	12/28/2018	8/28/1996 5/8" METER	438
	UPLAND HOMES	110	BIMINI ST NE	1551453178	1/16/2019	1/16/2019 5/8" METER	439
STEVEN	SCHEUFLER	307	WEST WATERWAY AVE	1551461076	12/28/2018	5/15/2011 5/8" METER	440
MARLO	MONTESCLAROS	835	LINCOLN RD NE	1562263406	2/27/2019	9/10/1996 3/4" METER	441
SULY	PRITCHARD	533	LINCOLN RD NE	1562270808	2/27/2019	9/10/1996 5/8" METER	442
JEAN	GILL	560	LINCOLN RD NE	1562270990	3/29/2019	9/10/1996 5/8" METER	443
ROBERT	WILLIS	576	CHICAGO RD NE	1562287276	2/27/2019	9/10/1996 5/8" METER	444
KIM	NOTTEBAUM	317	BOWIE AVE	1562287872	3/28/2019	9/10/1996 5/8" METER	445
JAMES BYERS	& MELISSA VELEZ	5219	PLACID LAKES BLVD	1562296450	3/28/2019	8/28/1996 3/4" METER	446
SID	RIVERS, JR	319	BOWIE AVE	1562296462	3/28/2019	7/21/1998 5/8" METER	447
MICHELLE	MONTESCLAROS	837	LINCOLN RD NE	1562301556	2/27/2019	9/10/1996 3/4" METER	448
JOHN	GUY	576	LINCOLN RD NE	1562310344	3/28/2019	9/10/1996 5/8" METER	449

DAVID	HOFFMAN	5223	PLACID LAKES BLVD	1562310452	3/28/2019	8/28/1996 3/4" METER	450
LEIGH ANN	HYLAN	374	EAST CANAL WAY NE	1562324026	2/27/2019	9/10/1996 5/8" METER	451
ANGIE	HANSEN	553	GARFIELD AVE NE	1562329260	2/27/2019	9/10/1996 5/8" METER	452
GARY	LOCKIE	687	CHICAGO RD NE	1563009428	6/18/2019	9/10/1996 5/8" METER	453
CARL	GILBERT	103	EASTHAMPTON RD NE	1563013846	6/18/2019	9/13/1996 5/8" METER	454
BRIAN	VAN HOUTEN	496	BRIAR GLEN RD	1563013918	6/18/2019	9/10/1996 5/8" METER	455
JEWEL	HOLDEN	106	EAST CANAL WAY NE	1563017230	6/18/2019	9/16/1996 5/8" METER	456
SALVADOR	BARAJAS	141	FILLMORE AVE NE	1563029436	6/17/2019	9/4/1996 5/8" METER	457
KENNETH	BRAMKAMP	104	EAST CANAL WAY NE	1563030760	6/18/2019	9/16/1996 5/8" METER	458
STEPHEN	KAMINSKY	112	EAST CANAL WAY NE	1563220986	6/18/2019	9/16/1996 5/8" METER	459
HOWARD-CYNTH	SMILING	102	EAST CANAL WAY NE	1563221304	6/19/2019	9/16/1996 5/8" METER	460
WILLIAM	MORGAN	116	EASTHAMPTON RD NE	1563305358	6/18/2019	4/10/1998 5/8" METER	461
GUY	CONSTANT	108	EAST CANAL WAY NE	1563379166	6/18/2019	9/16/1996 5/8" METER	462
JEREMIAH	THOMPSON	494	BRIAR GLEN RD	1563401146	6/18/2019	9/10/1996 5/8" METER	463
SCOTT	WALKER	3439	PLACID VIEW DR.	1563405544	6/20/2019	6/20/2019 5/8" METER	464
KEVIN	HAYNES	158	BOUGAINVILLEA ST NE	1563410350	6/20/2019	6/20/2019 5/8" METER	465
NANCY	DEYRUP	207	BOWIE AVE	1563412418	6/18/2019	9/10/1996 5/8" METER	466
ROBERTA	CLOUSE	321	ROOSEVELT AVE NE	1563465352	6/24/2019	2/13/1998 5/8" METER	467
NANCY	TRESSA	444	DETROIT RD NE	1563510396	6/24/2019	5/16/2003 5/8" METER	468
BILL	JOHNSON	101	ROOSEVELT LANE NE	1563520048	6/24/2019	9/17/1996 5/8" METER	469
KATHY	MCDUFFIE	436	DETROIT RD NE	1563521284	6/24/2019	9/10/1996 5/8" METER	470
MRS. DONALD	STRATTON	109	EAST CANAL WAY NE	1563521684	6/24/2019	9/16/1996 5/8" METER	471
JERRY	HUNT	212	ROOSEVELT AVE NE	1563536230	6/24/2019	9/17/1996 5/8" METER	472
IRENE	STRUCK	1522	WASHINGTON BLVD NW	1563553064	6/24/2019	2/16/2009 5/8" METER	473
TOM	GARY	112	ORANGE RD NE	1563553288	6/24/2019	4/24/2007 5/8" METER	474
KENNETH	WHITTINGTON	1746	WASHINGTON BLVD NW	1563555852	6/19/2019	11/17/2004 5/8" METER	475
SALLY	STORTER	432	VANGUARD AVE NW	1563558940	3/3/2014	8/14/1996 5/8" METER	476
ANDY	BYLER	116	GATES AVE	1563559658	6/24/2019	1/12/2004 5/8" METER	477
LACEY	HIMEBROOK	743	WASHINGTON BLVD NW	1563566762	6/24/2019	6/18/2010 3/4" METER	478
JENNIFER	AWAD	106	CITRUS RD NE	1563572178	6/24/2019	2/16/2009 5/8" METER	479
ROGER	SLADE	117	INTERSTATE CT NW	1563573754	6/24/2019	10/14/2009 5/8" METER	480
JAY	LEINER	261	CUMQUAT RD NE	1563577932	6/24/2019	10/24/2007 5/8" METER	481
DONNA	PARKER	128	LEMON RD NE	1563591040	6/24/2019	10/12/2009 5/8" METER	482
GERALD	MEISENHEIMER	283	BRIAR LANE	1563591420	6/14/2019	3/22/2006 5/8" METER	483
NINOTCHKA	JOHNSON	110	ABEL RD NW	1563592078	6/24/2019	9/10/2008 3/4" METER	484
LARRY	SMITH	240	GRAPE RD NW	1563599036	6/24/2019	2/19/2004 5/8" METER	485
RAUBERT	ROJAS	257	CUMQUAT RD NW	1563602606	6/24/2019	7/12/2006 5/8" METER	486
KRISTI	MILLER	490	ARCHIE SUMMERS RD	1563602940	6/19/2019	10/29/2004 5/8" METER	487
BENNY	BROWN	116	CITRUS RD NE	1563603290	6/24/2019	12/17/2001 5/8" METER	488
RUSSELL	STORY	1343	WASHINGTON BLVD NW	1563603292	6/24/2019	7/26/1996 5/8" METER	489
ROBERT	MILLER	748	WASHINGTON BLVD NW	1563606282	6/24/2019	6/10/2008 5/8" METER	490

JAMES	O'NEAL	109	LAKEFRONT CT NE	1563606634	6/24/2019	8/24/2004 5/8" METER	491
NICHOLAS	JONES	239	TANGERINE RD	1563607186	6/24/2019	10/12/2009 5/8" METER	492
EDWARD	BARTUSCH	230	SHEPPARD RD NW	1563609940	6/24/2019	4/23/2007 5/8" METER	493
JOSE	HERNANDEZ	748	PLACID LAKES BLVD	1563610074	6/24/2019	11/19/2008 5/8" METER	494
JOHN	HUGHES	563	LAKE AUGUST DR	1563610634	6/24/2019	3/18/2005 5/8" METER	495
FRANK	ISON	102	ANNA MARIA CT NE	1563616514	6/19/2019	9/24/2007 5/8" METER	496
CLIFFORD	QUAST	108	LIME RD NE	1563618802	6/24/2019	6/20/2007 5/8" METER	497
SUSAN	STAGEMAN	119	GRAPEFRUIT AVE NW	1563618820	12/17/2013	8/5/1996 5/8" METER	498
ROBERT	FOLLOWELL, JR.	348	BONNIE RD NW	1563619076	6/24/2019	8/17/2009 5/8" METER	499
ARTURO	ACUNA	3539	PLACID VIEW DR	1563619644	6/14/2019	4/6/2009 5/8" METER	500
KRISTIN	NICOLAI	108	MURRAY CT NW	1563620446	6/19/2019	6/18/2009 5/8" METER	501
RONNIE	BECK	209	FIJI WAY NE	1563621544	6/19/2019	6/23/2010 5/8" METER	502
LEONARD	QUINLAN	773	LAKE AUGUST DR	1563622192	6/19/2019	9/6/2006 5/8" METER	503
FRED	ABBONDANDOLO	149	LINCOLN RD NW	1563622756	6/19/2019	4/27/2004 5/8" METER	504
DRUCILLA	DWYER	1007	WASHINGTON BLVD NW	1563624056	6/24/2019	10/8/2009 5/8" METER	505
SAM	FULTON	110	LIME RD NE	1563625828	6/24/2019	6/20/2007 5/8" METER	506
LILLIAN	LASICK	744	KINGFISHER AVE	1820764689	2/20/2009	2/20/2009 5/8" METER	507
JESSIE	THOMPSON	478	ARCHIE SUMMERS RD	1820811063	3/2/2009	3/2/2009 5/8" METER	508
B.	WIGGINS	179	CATFISH CREEK RD	1820811085	6/24/2011	6/24/2011 1" METER	509
MELANIE	FORD	3775	PLACID VIEW DR	1820912001	2/1/2009	2/1/2009 5/8" METER	510
FELIPE	SERRANO	973	CHALLENGER ST NW	1820912079	1/15/2009	1/15/2009 5/8" METER	511
GARY	LEACH	734	STARFRUIT AVE	1820912098	10/7/2008	10/7/2008 5/8" METER	512
BRADLEY	PERRY	3529	PLACID VIEW DR	1820912206	4/3/2009	4/3/2009 5/8" METER	513
		628	ALEUTIAN ST NE	1821029384	3/13/2009	3/13/2009 5/8" METER	514
		624	ALEUTIAN ST NE	1821033123	3/13/2009	3/13/2009 5/8" METER	515
HAROLD	PINGEL	444	JAVA AVE NE	1830278406	11/3/2009	11/3/2009 5/8" METER	516
PAULA	FAY	235	CATFISH CREEK RD	1830282287	2/10/2014	2/18/2011 5/8" METER	517
DONNA	SCHULHOFER	127	BOUGAINVILLEA ST NE	1830283568	11/9/2009	11/9/2009 5/8" METER	518
TIMOTHY	WOODRUM	250	LEMON RD NW	1830285448	5/17/2011	5/17/2011 5/8" METER	519
DARRYL	TRAWICK	3519	PLACID VIEW DR	1830285520	10/28/2010	10/28/2010 5/8" METER	520
DONALD	RIDGEWAY	302	GRISSOM RD NW	1830288580	11/18/2009	11/18/2009 5/8" METER	521
PAULA	DRAVES	240	CUMQUAT RD NE	1830484443	4/25/2011	4/25/2011 5/8" METER	522
RAMIRO	TORRES	110	FOXSTAR AVE	1830487482	11/29/2010	11/29/2010 5/8" METER	523
CLARA	OSBORNE	506	LAKE GROVES RD NW	1830488374	2/10/2011	2/10/2011 3/4" METER	524
C & M MARINE PRODUCTS		131	ATHERTON AVE	1830491406	7/23/2010	7/23/2010 5/8" METER	525
ANITA	WATERS	624	CATFISH CREEK RD	1830492315	5/24/2011	5/24/2011 5/8" METER	526
SCOTT	LINK	355	CATFISH CREEK RD	1831852942	6/24/2011	6/24/2011 5/8" METER	527
TANYA	TA	100	TANGERINE RD	1831854534	6/14/2011	6/14/2011 5/8" METER	528
CONSUELO	COQUIS	327	CATFISH CREEK RD	1831854558	6/24/2011	6/24/2011 5/8" METER	529
ROBERT	MILLER	305	CATFISH CREEK RD	1831855384	6/24/2011	6/24/2011 5/8" METER	530
JACQUELYN	ALBERSTADT	400	CATFISH CREEK RD	1831855514	6/24/2011	6/24/2011 5/8" METER	531

PATRICK & JOSEPH	BENEDETTO BRANDT	101	VAN ALLEN AVE NW	1831855765	3/28/2017	8/15/1996 3/4" METER	532
NORMA	MUSGRAVE	104	LAUNCH RD NW	1831855803	6/14/2011	6/14/2011 5/8" METER	533
BARBARA	DRYMAN	339	CATFISH CREEK RD	1831856021	6/24/2011	6/24/2011 5/8" METER	534
SARA	ALLI	275	CATFISH CREEK RD	1831856507	6/24/2011	6/24/2011 5/8" METER	535
ELANE	HOLMES	804	CATFISH CREEK RD	1831857053	6/14/2011	6/14/2011 5/8" METER	536
KATHI	WORLEY	311	CATFISH CREEK RD	1831858055	6/24/2011	6/24/2011 5/8" METER	537
W & S	ELLIS	557	VANGUARD AVE NW	1831873539	11/28/2011	11/28/2011 3/4" METER	538
DAVID	SOMERO	225	EAST CANAL WAY NE	1831873832	12/9/2011	12/9/2011 5/8" METER	539
DAVID	GONZALES	207	CATFISH CREEK RD	1831874801	10/11/2011	10/11/2011 5/8" METER	540
EDMUND	CODIANNE	113	DRAYCOTT AVE	1831876343	10/19/2011	10/19/2011 5/8" METER	541
GILLESPIE	BOWEN	125	SHEPPARD RD NW	1831876737	7/25/2011	7/25/2011 5/8" METER	542
DEBBIE	MALLOY-THORPE	301	CATFISH CREEK RD	1831891046	6/24/2011	6/24/2011 5/8" METER	543
263 CATFISH CAMP LLC		271	CATFISH CREEK RD	1831893184	6/24/2011	6/24/2011 5/8" METER	544
DON	ENRIGHT	263	CATFISH CREEK RD	1831897070	6/24/2011	6/24/2011 5/8" METER	545
KATHY	DENNY	378	CATFISH CREEK RD	1831899872	6/24/2011	6/24/2011 5/8" METER	546
SMOAK GROVES, INC.		239	CATFISH CREEK RD	1831956117	12/13/2011	12/31/2011 5/8" METER	547
DEAN	WUDTKE	340	CATFISH CREEK RD	1831959553	6/24/2011	6/24/2011 5/8" METER	548
RAY	MILLS	338	CATFISH CREEK RD	1831959993	6/24/2011	6/24/2011 5/8" METER	549
ROBERT	WALKER	213	CATFISH CREEK RD	1831963016	10/11/2011	10/11/2011 5/8" METER	550
NORMAN	CONLEY	216	CROSBY AVE NW	1831981882	1/19/2012	1/19/2012 5/8" METER	551
JOHN	WEBB	121-123	LINCOLN RD NE	1832004385	2/6/2012	2/6/2012 3/4" METER	552
GLENN	DOWLER	250	CUMQUAT RD NW	1832009659	2/29/2012	8/9/1996 5/8" METER	553
LELAND	SANDERS	443	CATFISH CREEK RD	1832012953	11/15/2011	11/15/2011 5/8" METER	554
ROBERT	BARGER	112	LEMON RD NW	1832025458	1/19/2012	1/19/2012 5/8" METER	555
HRADYENDRA	SHARME	227	EAST CANAL WAY NE	1832042601	9/1/2011	9/1/2011 5/8" METER	556
MYLEISHKA	SANTOS-ECHEVARRA	137	BIMINI ST NE	1832044913	10/17/2011	10/17/2011 5/8" METER	557
KIMBERLY	NOTTEBAUM	604	JUPITER AVE NW	1832254471	1/12/2012	1/12/2012 3/4" METER	558
ED	STANLEY	3429	PLACID VIEW DR	1832416745	10/23/2012	10/23/2012 5/8" METER	559
JOAN	LUKRYTZ	108	TRUMAN AVE NE	1832416754	10/16/2012	9/16/1996 5/8" METER	560
JORGE AND LILIAN	FERNANDEZ	230	FOX RIDGE RD	1832418916	6/1/2012	7/31/1996 5/8" METER	561
DENNIS	BAAB	131	LOQUAT RD NW	1832424289	10/3/2012	5/9/2007 5/8" METER	562
VERONICA	LAD	524	CATFISH CREEK RD	1832424394	3/8/2012	7/10/1996 5/8" METER	563
KEN	LANGLEY	100	BOEING ST NW	1832426148	3/20/2012	9/24/1996 5/8" METER	564
DEYSI	GARCIA-CISNEROS	256	CUMQUAT RD NW	1833057372	12/14/2012	8/9/1996 5/8" METER	565
JOSE	GAMIO	159	WILDCAT ST NW	1833057546	11/20/2012	9/24/1996 5/8" METER	566
RICHARD	BITZER	481	ROOSEVELT AVE NE	1833065353	9/17/2012	9/17/1996 5/8" METER	567
DAN	& SHERAN GATTO	115	SHEPPARD RD NW	1833065586	11/9/2012	10/14/2009 5/8" METER	568
RUTH	MITCHELL	108	BOUGAINVILLEA ST NE	1833079986	12/7/2012	12/10/2010 5/8" METER	569
GARY	ROBEY, SR	136-138	VAN ALLEN AVE NW	1833080207	11/20/2012	8/15/1996 3/4" METER	570
NANCY	HASTON	227	CROSBY AVE NW	1833110696	5/16/2013	7/26/1996 5/8" METER	571
		102	BRONSON ST NW	1833125349	5/22/2013	7/26/1996 5/8" METER	572

J	MOONEY	114	BRONSON ST NW	1833156856	5/16/2013	7/26/1996 5/8" METER	573
LYNN	DUNCAN	342	ELLISON AVE	1833158041	5/22/2013	7/26/1996 5/8" METER	574
JACOB & BEVE	HOUSE	328	ADAM RD NW	1833158117	5/7/2013	7/26/1996 5/8" METER	575
CASA	TEQUILA	1979	PLACID LAKES BLVD	1834069407	9/9/2013	5/8/1997 1" METER	576
HOMEOWNERS	GOLF VILLAS	JEFFER AVE	1 STORY GOLF VILLA	1834069505	7/30/2012	11/20/1997 1" METER	577
RANDY	LUDACER	123	FOX RIDGE RD	1834475976	2/8/2013	7/31/1996 5/8" METER	578
FOREST	POLLARD	445	TIGER ST NW	1834488584	2/8/2013	9/25/1996 5/8" METER	579
ANDREW	HILLMAN	379	WILDCAT ST NW	1834490623	2/8/2013	9/25/1996 5/8" METER	580
NORMA	ASFAR	532	EMBRACER ST NW	1834491281	2/8/2013	10/7/1996 5/8" METER	581
ORLANDO	CAPOTE	3709	PLACID VIEW DR	1834492498	2/8/2013	2/8/2013 5/8" METER	582
TERRI	MARTINEZ	228	EAST CANAL WAY NE	1834494651	2/19/2013	9/16/1996 5/8" METER	583
RONALD	HATHAWAY III	206	BAY HARBOR DR NE	1834502338	2/26/2013	3/9/1999 5/8" METER	584
BARBARA	ZAHLLER	248	CAROLE RD NW	1834502353	2/8/2013	2/8/2013 5/8" METER	585
RICHARD	DAVIS	114	CUMQUAT RD NW	1834505454	5/14/2013	10/7/1996 5/8" METER	586
MICHAEL WIESE	& ADRIA VAUGHN	325	ANDERSON ST NE	1834505879	4/16/2013	12/13/2001 5/8" METER	587
RON	CHAPMAN	213-217	BAY HARBOR DR NE	1834507455	2/25/2013	4/30/1997 5/8" METER	588
CECELIA	CHUPLIS	356	LIME RD NW	1834507650	2/8/2013	8/5/1996 5/8" METER	589
STEVE & PEG	DURRANCE	121	FOX RIDGE RD	1834521998	3/4/2013	7/31/1996 5/8" METER	590
JASON	HIRSH	475	ROOSEVELT AVE NE	1834523596	12/14/2012	9/17/1996 5/8" METER	591
PAULA	THARPE	347	PIPER ST NW	1834523787	2/8/2013	9/25/1996 5/8" METER	592
KAREN	PINE	201	BAY HARBOR DR NE	1834524167	2/26/2013	9/24/1996 5/8" METER	593
JEFFREY	ANDERSON	100	BUCCANEER ST NW	1834526044	2/8/2013	9/24/1996 5/8" METER	594
REV RICHARD	NORRIS	114	MCKINLEY AVE NE	1834526274	2/8/2013	9/17/1996 5/8" METER	595
ROBERT	KING	7526	PLACID LAKES BLVD	1834526937	2/8/2013	9/24/1996 5/8" METER	596
TOM	FRAZER	805	CATFISH CREEK RD	1834527844	5/14/2013	7/16/1996 5/8" METER	597
CLAIRE	WHELAN	661	SENECA DR NW	1834529257	2/8/2013	6/2/1997 5/8" METER	598
THERESA	DAISEY	627	STARFRUIT AVE	1834546244	2/8/2013	6/12/2003 5/8" METER	599
MICHAEL	WUDTKE	348	CATFISH CREEK RD	1834578822	4/8/2013	2/12/2008 1" METER	600
SCOTT	HONKALA	363	CATFISH CREEK RD	1834580577	4/10/2013	3/20/2000 1" METER	601
MARY	KEATING	255	CATFISH CREEK RD	1834756066	2/26/2013	8/12/2008 5/8" METER	602
KIRK	DELZELL	243	CATFISH CREEK RD	1834756825	2/26/2013	2/9/2005 5/8" METER	603
NOEL	TORRES	367	CATFISH CREEK RD	1834762937	4/9/2013	5/9/2007 5/8" METER	604
JACK	RODDENBERRY	371	CATFISH CREEK RD	1834766080	4/10/2013	5/9/2007 5/8" METER	605
BRIAN &	FRANCIEN SWENSEN	351	CATFISH CREEK RD	1834766081	4/9/2013	5/9/2008 5/8" METER	606
AUSTIN	NIBBS	220	OTTER AVE NW	1834802994	2/26/2013	4/26/2004 5/8" METER	607
CRAIG	SAVANT	407	CATFISH CREEK RD	1850005273	4/11/2013	3/10/1998 5/8" METER	608
PATRICIA	GROFF	414	CATFISH CREEK RD	1850005496	4/8/2013	2/19/1998 5/8" METER	609
TRACY	FILIPAK	866	LAKE GROVES RD NW	1850012424	3/11/2013	8/14/1996 3/4" METER	610
DANESHA BROWN	& ARCHIE SNOW	128	ABEL RD NW	1850013046	3/11/2013	9/22/1997 3/4" METER	611
GEORGE	SPAMAINAS	159	CITRUS RD NE	1850013299	3/7/2013	10/15/2008 5/8" METER	612
CORINE	PATTERSON-PRIDE	500	LAKE GROVES RD NW	1850013454	3/28/2013	8/14/1996 3/4" METER	613

LATONYA	SHOLTZ	504	LAKE GROVES RD NW	1850014013	3/28/2013	8/14/1996 3/4" METER	614
MIREILLE	THORNTON	331	CATFISH CREEK RD	1850088275	4/8/2013	12/2/1999 1" METER	615
DENA	CODY	435	CATFISH CREEK RD	1850088889	4/12/2013	8/12/2008 1" METER	616
EARL	CLAIRE	403	CATFISH CREEK RD	1850089067	4/11/2013	8/19/2009 1" METER	617
GENE	WHIDDON	431	CATFISH CREEK RD	1850089310	4/12/2013	8/12/2008 1" METER	618
MARY	SMITH, INC.	115	LEMON RD NE	1850181335	9/9/2013	2/16/2009 5/8" METER	619
GARY	PATRICK, JR.	520	CATFISH CREEK RD	1850181354	6/21/2013	7/10/1996 5/8" METER	620
	4 ACE HOLDING LLC	500	CATFISH CREEK RD	1850181361	6/7/2013	7/10/1996 5/8" METER	621
JACKIE	WARREN	528	CATFISH CREEK RD	1850182715	7/12/2013	7/10/1996 5/8" METER	622
DONNA	FUCHS	516	CATFISH CREEK RD	1850185611	6/21/2013	7/10/1996 5/8" METER	623
JERRY	TUCCIO	508	CATFISH CREEK RD	1850186144	6/11/2013	7/10/1996 5/8" METER	624
WILLIAM	SPARKS	267	CATFISH CREEK RD	1850187237	6/17/2013	6/24/2011 5/8" METER	625
DAVE	RINALDO	354	LIME RD NW	1850188467	7/19/2013	8/5/1996 5/8" METER	626
C&M MARINE PRODUCTS		130	COMMERCE ST NW	1850189014	8/19/2013	8/19/2013 5/8" METER	627
PAUL	YON	504	CATFISH CREEK RD	1850191636	6/11/2013	7/10/1996 5/8" METER	628
KEN	LEBLANC	230	ELLISON AVE	1850197106	7/18/2013	7/26/1996 5/8" METER	629
	HIGHLANDER IV	5459	PLACID LAKES BLVD	1850213877	2/19/2014	9/17/1996 1" METER	630
DONALD	VOLTZ	536	CATFISH CREEK RD	1850235546	7/12/2013	7/10/1996 5/8" METER	631
HARRY	WHITE	210	ADAM RD NW	1850235554	7/18/2013	7/26/1996 5/8" METER	632
EDWARD	VOYTEK	102	ADAM RD NW	1850238941	7/30/2013	7/26/1996 5/8" METER	633
MARJORIE	WILLIAMS	123	ELLISON AVE	1850251366	7/30/2013	7/26/1996 5/8" METER	634
MELODY	CLANCY	124	FOX RIDGE RD	1850388472	9/12/2014	7/31/1996 5/8" METER	635
BOBBIE	CHAMBERLAIN	1389	WASHINGTON BLVD NE	1850389434	9/9/2013	9/13/1996 5/8" METER	636
KEVIN	RUCKS	3569	PLACID VIEW DR	1850389930	2/10/2014	2/10/2014 5/8" METER	637
MELISSA	HODGE	519	GRISSOM RD NW	1850390661	12/20/2013	8/15/1996 5/8" METER	638
JM	JAMES & RJ FOURNIE	117	CLUB RD NW	1850391555	12/6/2013	8/21/1996 5/8" METER	639
FRANK	MCGUIRE	486	GRAPE RD NW	1850395297	9/19/2013	8/12/1996 5/8" METER	640
TOM	LACY	109	CLUB RD NW	1850395482	12/6/2013	8/21/1996 3/4" METER	641
GLENN	DELINE	261	GRAPE RD NW	1850395498	9/19/2013	3/16/1998 5/8" METER	642
THOMAS	VAUGHAN	1005	WASHINGTON BLVD NW	1850396003	10/3/2013	7/26/1996 5/8" METER	643
MICHAEL	COLON	260	GRAPE RD NW	1850396158	9/19/2013	8/12/1996 5/8" METER	644
R.A.	KOSAKOSKI	119	CLUB RD NW	1850396822	12/6/2013	10/7/1996 5/8" METER	645
WALTER	POHL	206	ISLAMORADA ST NE	1850396993	9/19/2013	9/24/1996 5/8" METER	646
ROSA	MUNOZ	121	CLUB RD NW	1850404894	12/6/2013	4/8/1997 5/8" METER	647
MELISSA	CIERO	113	CLUB RD NW	1850405915	12/6/2013	8/21/1996 5/8" METER	648
RICHARD	MESSMER	426	FOXDALE RD	1850431786	2/17/2015	4/16/2009 5/8" METER	649
JOAN	SNIFFEN	111	CLUB RD NW	1850436724	12/6/2013	8/21/1996 3/4" METER	650
VICTORIA	FLAHAVEN	115	CLUB RD NW	1850442638	12/6/2013	8/21/1996 5/8" METER	651
LINGLE/	ALLEN	441	KEOS AVE NE	1850444033	11/19/2013	9/24/1996 5/8" METER	652
EUGENE	TURNER, TRUSTEE	221	CATFISH CREEK RD	1850506042	11/19/2008	11/19/2008 5/8" METER	653
MARGARET	ALEXANDER	118	LOQUAT RD NE	1850506067	1/21/2014	2/16/2009 5/8" METER	654

CONSTRUCTION	MIELKE	265	GRAPE RD NW	1850506508	3/11/2014	8/12/1996 5/8" METER	655
DIANE	THOMPSON	101	ELLISON AVE	1850510371	3/18/2014	7/26/1996 5/8" METER	656
EMILY	BOOTIER	100	CLUB RD NW	1850510695	1/17/2014	8/21/1996 3/4" METER	657
DEVIN	WHIDDEN	370	SHEPPARD RD NW	1850510735	3/3/2014	8/19/1996 5/8" METER	658
MELISSA	WEINGARTH	107	GRAPEFRUIT AVE NW	1850586797	12/12/2013	8/5/1996 5/8" METER	659
BERNADETTE	DEBONO	369	GRAPE RD NW	1850625851	12/23/2013	8/12/1996 5/8" METER	660
ANDRE	KENT	105	GRAPEFRUIT AVE NW	1850639245	12/12/2013	8/5/1996 5/8" METER	661
GEORGE	GRINE	331	EAST WATERWAY AVE N	1850640604	1/15/2014	7/29/1996 5/8" METER	662
	4 ACE HOLDING, LLC	321	EAST WATERWAY AVE N	1850640619	1/17/2014	7/29/1996 5/8" METER	663
CATHERINE	MCELROY	102	PEAR AVE NW	1850640621	1/14/2014	8/5/1996 5/8" METER	664
RAUL	SOTERO	107	PEAR AVE NW	1850640736	1/14/2014	8/5/1996 5/8" METER	665
CHERYL	REDISH	325	EAST WATERWAY AVE N	1850640796	1/15/2014	5/15/1997 5/8" METER	666
MARK	PRESTON	576	LIME RD NW	1850640931	1/17/2014	8/5/1996 5/8" METER	667
AMY	COULTER	121	GRAPEFRUIT AVE NW	1850648137	12/23/2013	8/5/1996 5/8" METER	668
JOHN	ADDISON	238	FOX RIDGE RD	1850677532	9/12/2014	7/29/1996 5/8" METER	669
DAVE	BILLITIER	217	CATFISH CREEK RD	1850677622	9/15/2014	10/14/2009 5/8" METER	670
DANNY	MULLINS	735	STARFRUIT AVE	1850686114	8/14/2014	8/14/1996 5/8" METER	671
DOROTHY	BURKETT	135	CUMQUAT RD NW	1850688278	10/8/2014	1/14/2008 5/8" METER	672
TIM	VAN KIRK	3389	PLACID VIEW DR	1850689739	8/21/2014	8/21/2014 5/8" METER	673
ROBERT	KNIGHT	104	GRAPE RD NW	1850709335	9/12/2014	8/12/1996 5/8" METER	674
IRMA	MANSO	236	FOX RIDGE RD	1850713465	9/12/2014	7/31/1996 5/8" METER	675
SAVITRI FLORES	RONALD PINTO	249	SHEPPARD RD NW	1852017931	3/3/2014	8/19/1996 5/8" METER	676
LAKE PLACID CHURCH OF NAZARENE		800	ORBIT RD NW	1852018007	3/3/2014	8/19/1996 5/8" METER	677
VERNA	COFFEY	372	SHEPPARD RD NW	1852018877	3/3/2014	8/19/1996 5/8" METER	678
LAURA	HOLBROOK	247	SHEPPARD RD NW	1852023737	3/3/2014	8/19/1996 5/8" METER	679
SUSAN	NAYLOR	345	CHICAGO WAY NE	1852066919	7/16/2014	8/21/1996 5/8" METER	680
GINGER	ENGLISH	103	GALAPAGOS AVE NE	1852068747	4/17/2014	5/8/2006 5/8" METER	681
MEZZETTI & SALAAZZAR HOLDING LLC		120-122	ABEL RD NW	1852070930	4/17/2014	4/15/2004 3/4" METER	682
JAMES	PENLAND	132	BOUGAINVILLEA ST NE	1852076357	4/23/2014	1/8/2008 5/8" METER	683
STEVE	BARRENTTE	247	CATFISH CREEK RD	1852082364	4/22/2014	10/14/2009 5/8" METER	684
JAMES	GAUDIE	253	BIMINI ST NE	1852082492	7/15/2014	9/24/1996 5/8" METER	685
PATRICIA	DUBY	104	TANGERINE RD	1852084786	4/22/2014	7/29/1996 5/8" METER	686
JOHN	PHELPS	105	VANGUARD AVE NW	1852085414	5/16/2014	8/14/1996 5/8" METER	687
DAVID	DONALDSON	343	CATFISH CREEK RD	1852086789	1/23/2015	1/23/2015 5/8" METER	688
REV. JERRY	MCCAULEY	630	WASHINGTON BLVD NW	1852088198	5/16/2014	8/14/1996 5/8" METER	689
RICHARD	PONDER	102	TANGERINE RD	1852089763	4/22/2014	11/13/1997 5/8" METER	690
MICHAEL	HESELTON	107	ELLISON AVE	1852091148	3/18/2014	7/26/1996 5/8" METER	691
KAREN	CHAPPELL	113	LIME RD NW	1852091287	4/16/2014	7/31/1996 5/8" METER	692
DONNA	VALDOVINOS	254	LEMON RD NW	1852091628	4/16/2014	8/5/1996 5/8" METER	693
JESSE	MILLIKEN	118	ABEL RD NW	1852092553	5/20/2014	7/11/2008 5/8" METER	694
LOIS	MCGRADY	114	ELLISON AVE	1852097397	3/18/2014	7/26/1996 5/8" METER	695

JANE	JOHNSON	320	VANGUARD AVE NW	1852097785	5/16/2014	8/14/1996 5/8" METER	696
LAURA	GRABOWSKI	106	VANGUARD AVE NW	1852098776	5/16/2014	8/14/1996 5/8" METER	697
LEE	BRYAN	1404	WASHINGTON BLVD NW	1852099066	3/12/2014	3/16/2005 5/8" METER	698
MEGAN	MCFARLAND	201	JUPITER AVE NW	1852099269	3/13/2014	8/12/1996 5/8" METER	699
LEONARD	SUSMAN	1404	WASHINGTON BLVD NE	1852099634	3/12/2014	10/7/1996 5/8" METER	700
VICTORIA	LAMMINMAKI	449	ELLISON AVE	1852099650	3/18/2014	7/26/1996 5/8" METER	701
CARLOS R.	CORDOVA	101	TANGERINE RD	1852099718	4/22/2014	7/29/1996 5/8" METER	702
EDUARDO	QUEVEDO	100	BOOSTER RD NW	1852100983	5/16/2014	10/7/1996 5/8" METER	703
MARC	WILLIAMS	111	LIME RD NW	1852102391	4/16/2014	9/17/1997 5/8" METER	704
ANJELICA	TINAJERO	248	GRAPE RD NW	1852106099	9/12/2014	8/12/1996 5/8" METER	705
PLACID LAKES COUNTRY CLUB		3601	PLACID LAKES BLVD	1852144884	7/22/2015	11/20/1997 2" METER	706
EDWARD	BALDWIN, JR	131	GRAPE RD NW	1852190272	6/12/2014	8/12/1996 5/8" METER	707
GERALD	BUONAVITA	251	GRAPE RD NW	1852190796	6/17/2014	8/12/1996 5/8" METER	708
VALERIE	MARONE	242	GRAPE RD NW	1852191693	6/17/2014	8/12/1996 5/8" METER	709
CHARLES	GOELZ	122	GRAPE RD NW	1852192992	6/12/2014	8/12/1996 5/8" METER	710
SUSAN	THUENER	239	GRAPE RD NW	1852193139	6/17/2014	8/12/1996 5/8" METER	711
CAROL	LAMBERT	130	GRAPE RD NW	1852194104	6/12/2014	8/12/1996 5/8" METER	712
VINH QUOC	HUYNH	618	LAKE GROVES RD NW	1852261786	7/2/2014	8/14/1996 3/4" METER	713
SHELLY	LANGMAN	351	CHICAGO WAY NE	1852262159	7/16/2014	8/21/1996 5/8" METER	714
ANNETA	KRAUS	104	CLUB RD NW	1852263068	7/18/2014	8/21/1996 3/4" METER	715
LARRY	RISK	4114	PLACID LAKES BLVD	1852284672	7/15/2014	8/21/1996 5/8" METER	716
SEAN	WOLF	204	FILLMORE AVE NE	1852285410	7/15/2014	9/4/1996 5/8" METER	717
MARCIA	GERLACK & GLORIA GONZALEZ	356 250	CHICAGO WAY NE BALTIMORE WAY NE	1852286422 1852291779	7/17/2014 8/18/2014	4/30/1997 5/8" METER 8/21/1996 5/8" METER	718 719
CORBETT	BRANSON	254	BALTIMORE WAY NE	1852291836	7/17/2014	8/21/1996 5/8" METER	720
DONALD	SMITH	3509	PLACID VIEW DR	1852291982	7/2/2014	7/2/2014 5/8" METER	721
CHARLES	PYLES	261	BOSTON WAY	1852292056	7/8/2014	7/8/2014 5/8" METER	722
LINGLE/	.	514	WASHINGTON BLVD NE	1852303354	8/14/2014	9/17/1996 3/4" METER	723
FRANK	STEVENS	348	CHICAGO WAY NE	1852362107	7/16/2014	8/21/1996 5/8" METER	724
MELBA RAE	BARNWELL	3629	PLACID VIEW DR	1852419929	8/6/2014	8/6/2014 5/8" METER	725
CHARLES	PRICE	783	LAKE AUGUST DR	1852419937	7/25/2014	1/15/2008 5/8" METER	726
MATT AND SHANNCKANDROT		271	BIMINI ST NE	1852428180	7/25/2014	9/24/1996 5/8" METER	727
/	LINGLE	246	WILDCAT ST NW	1852428304	3/19/2015	9/24/1996 5/8" METER	728
MONICA	HENSLEY	474	HUMPHREY AVE.	1852431434	3/19/2015	8/12/2008 3/4" METER	729
SHEILA	BORIA	317	FOX RIDGE RD	1852432910	9/12/2014	7/29/1996 5/8" METER	730
JAMES	HEPPENHEIMER	117	LIME RD NW	1852568416	9/22/2014	8/5/1996 5/8" METER	731
CONNIE	NARVAEZ	436	BUCHANAN AVE NE	1852568469	9/22/2014	9/10/1996 5/8" METER	732
RENTER/	COMPTON,SUE	438	BUCHANAN AVE NE	1852570125	9/22/2014	9/10/1996 5/8" METER	733
EDNA	HARGROVE	104	CUMQUAT RD NW	1852572627	9/22/2014	8/12/1996 5/8" METER	734
JANE	KEYSER	119	SHEPPARD RD NW	1852595142	11/20/2014	8/19/1996 5/8" METER	735
FUSSELL	BROTHER INVESTMEI	3635	PLACID VIEW DR	1852660362	2/12/2015	2/12/2015 5/8" METER	736

RICHARD	ARNOLD	111	SHEPPARD RD NW	1852673293	11/20/2014	3/13/2000 5/8" METER	737
STEWART	DREIER	122	SHEPPARD RD NW	1852692423	11/20/2014	8/19/1996 5/8" METER	738
LETICIA	ARCEO	117	SHEPPARD RD NW	1852698636	11/20/2014	5/15/1998 5/8" METER	739
FARAH	HAIFA	747	PLACID LAKES BLVD	1852702715	11/20/2014	7/11/2008 5/8" METER	740
THOMAS	HUNT	301	JUPITER AVE NW	1852705935	2/12/2015	8/12/1996 5/8" METER	741
ROBERTO	RODRIGUEZ	100	ANNA MARIA CT NE	1852707273	11/14/2014	6/9/2009 5/8" METER	742
WOODY	WOODBURY	252	THURMAN AVE	1852707341	10/20/2014	8/21/1996 5/8" METER	743
HIGHLANDS COUNTY B.C.C.		2010	PLACID LAKES BLVD	1852707468	4/9/2015	8/19/1996 3/4" METER	744
DARLENE	NELSON	625	STARFRUIT AVE	1852708469	12/4/2014	8/14/1996 5/8" METER	745
PETER	ROOF	569	KEMPER AVE	1852710056	2/17/2015	9/17/1996 5/8" METER	746
JESSICA	SCHALK	623	STARFRUIT AVE	1852710284	11/20/2014	8/14/1996 5/8" METER	747
EDDIE	VAZQUEZ	109	SHEPPARD RD NW	1852710344	11/20/2014	8/19/1996 5/8" METER	748
NORETTA	SPENCER	123	LEMON RD NW	1852711662	10/16/2014	8/5/1996 5/8" METER	749
PHILLIP	CLONINGER	119	LAUNCH RD NW	1852723294	11/20/2014	4/10/1998 5/8" METER	750
DONALD	COLIP	741	STARFRUIT AVE	1852728551	11/20/2014	8/14/1996 5/8" METER	751
PAUL	COLLETTI	621	STARFRUIT AVE	1852747838	11/20/2014	10/7/1996 5/8" METER	752
DIANA	ARIAS	742	STARFRUIT AVE	1852747846	11/20/2014	8/14/1996 5/8" METER	753
HOWARD	CARNEY	808	CATFISH CREEK RD	1852822995	12/30/2014	7/29/1996 5/8" METER	754
RALPH	MCGEE	116	ROCKY RD NW	1852825546	1/8/2015	7/24/1996 5/8" METER	755
RAE	GARDUNO	836	CATFISH CREEK RD	1852828519	12/30/2014	7/29/1996 5/8" METER	756
ALLEN	SHORT	728	CATFISH CREEK RD	1852847315	12/30/2014	7/29/1996 5/8" METER	757
JORGE	MARIN	800	CATFISH CREEK RD	1852858637	12/30/2014	7/29/1996 5/8" METER	758
TOM	CLARK	820	CATFISH CREEK RD	1852878402	12/30/2014	7/29/1996 5/8" METER	759
JAMES	WHITE	237	SHEPPARD RD NW	1852911459	2/11/2015	8/19/1996 5/8" METER	760
	B S TWO	2002	PLACID LAKES BLVD	1852938258	3/19/2015	8/19/1996 3/4" METER	761
	B S TWO, INC	2000	PLACID LAKES BLVD	1852938286	3/19/2015	8/19/1996 3/4" METER	762
SANDRA	BARNES	132	LEMON RD NW	1852955668	3/11/2015	8/5/1996 5/8" METER	763
	B S TWO, INC	1998	PLACID LAKES BLVD	1852955836	3/23/2015	8/19/1996 3/4" METER	764
ROBERT	BAUMAN	236	SHEPPARD RD NW	1852957559	2/11/2015	8/19/1996 5/8" METER	765
SUSAN	ALEX	233	SHEPPARD RD NW	1852957587	2/11/2015	3/6/1997 5/8" METER	766
CLARENCE	BLESSING JR.	229	SHEPPARD RD NW	1852958278	2/11/2015	4/8/1997 5/8" METER	767
SUE	TAYLOR	239	SHEPPARD RD NW	1852958293	2/11/2015	8/19/1996 5/8" METER	768
	B S THREE, INC	1994	PLACID LAKES BLVD	1852959679	3/23/2015	8/19/1996 3/4" METER	769
DONALD	KISTLER	355	LIME RD NW	1852959812	2/26/2015	8/5/1996 5/8" METER	770
BILL	THACKER	120	BIMINI ST NE	1852960173	3/12/2015	3/12/2015 5/8" METER	771
DEBRA	MANZO	783	SENECA DR NW	1852964427	10/22/2015	3/10/2015 5/8" METER	772
PAULA	BERRY	109	KINGS CT NW	1852964467	2/26/2015	8/21/1996 5/8" METER	773
	B S TWO	2004	PLACID LAKES BLVD	1852975705	3/19/2015	8/19/1996 3/4" METER	774
	B S TWO, INC	1996	PLACID LAKES BLVD	1852977698	3/23/2015	8/19/1996 3/4" METER	775
LAPETRA	EVANS	305	WILDCAT ST NW	1852979573	4/9/2015	9/24/1996 5/8" METER	776
MJ FOURNIER	& RJ FOURNIER	110	CLUB RD NW	1853051977	4/15/2015	8/21/1996 5/8" METER	777

EVA	MCLAUGHLIN	1345	WASHINGTON BLVD NW	1853067144	6/22/2015	7/26/1996 5/8" METER	778
JULIE	LANN	704	CATFISH CREEK RD	1853067932	6/12/2015	7/29/1996 5/8" METER	779
RICHARD	GANSKI	720	CATFISH CREEK RD	1853068019	6/12/2015	7/29/1996 5/8" METER	780
STERLING	HARROLL	716	CATFISH CREEK RD	1853069079	6/12/2015	3/29/1999 5/8" METER	781
BARRY	BOGARDE	216	EASTER WAY NE	1853069279	5/29/2015	5/29/2015 5/8" METER	782
JEROME	CROSS	700	CATFISH CREEK RD	1853069457	6/12/2015	7/1/1997 5/8" METER	783
DIANNE	DELACRUZ	108	CLUB RD NW	1853069686	4/15/2015	8/21/1996 5/8" METER	784
NATASHA	RIVERA	341	LIME RD NW	1853070069	4/24/2015	8/5/1996 5/8" METER	785
MICHAEL	SCHUECKING	304	ENOS AVE NW	1853070165	4/17/2015	8/19/1996 5/8" METER	786
LINGLE/ DAN	JENNIFER RICE	443	KEOS AVE NE	1853072433	7/30/2015	9/24/1996 5/8" METER	787
ANDREA	HUTTEN	112	CLUB RD NW	1853074304	4/15/2015	8/21/1996 5/8" METER	788
VERNON	HARTSFIELD	115	CHIPPEWA AVE	1853075403	9/21/2015	9/24/1996 5/8" METER	789
CAROL	LUCAS, JR	205	KODIAK ST NE	1853075626	9/14/2015	12/14/2006 5/8" METER	790
STEPHEN & GEORGE	CALABRO	102	BOWIE AVE	1853075644	10/23/2015	9/10/1996 5/8" METER	791
PATRICIA	KATHY TURNER	4018	PLACID LAKES BLVD	1853075684	5/5/2015	5/5/2015 5/8" METER	792
	PARSONS	240	LEMON RD NW	1853075845	8/4/2015	8/5/1996 5/8" METER	793
	STEIGNER	724	CATFISH CREEK RD	1853078257	6/12/2015	7/29/1996 5/8" METER	794

Radio Reads

JOHN	PURCELL	311	WEST WATERWAY AVE	173145508	1/24/2017	10/26/2004 5/8" METER	1
R.J. ELWELL RENTAL INVESTMENTS		313	EAST WATERWAY AVE	173145509	1/29/2007	1/29/2007 5/8" METER	2
KIM	BOOTH	533	LAKE AUGUST DR	73700895	1/24/2017	3/16/2005 5/8" METER	3
JANE	LONG	114	WALKER AVE NE	73700896	9/17/2012	4/8/2003 5/8" METER	4
TAMEKA	MITCHELL	740	ALEUTIAN ST NE	73700897	9/23/2015	6/18/2009 5/8" METER	5
GLENDIA	SCOTT	122	LOQUAT RD NE	73700898	10/15/2015	11/28/2001 5/8" METER	6
CAROL	SKRODZKI	108	MINORCA ST NE	73700899	4/24/2007	4/24/2007 5/8" METER	7
RICHARD	WINSTON	103	GATES AVE.	73700900	10/12/2010	10/12/2010 5/8" METER	8
DAVID	DELSESTO	153	LINCOLN RD NW	73700901	5/17/2016	4/27/2004 5/8" METER	9
RAY	FRANCIS	686	CHICAGO RD NE	73700902	10/31/2007	10/31/2007 5/8" METER	10
DANA	VAN-SLYCKE	119	FOX RIDGE RD	73700903	9/11/2013	7/18/2003 5/8" METER	11
MARSHA	BROWNING	122	ORANGE RD NE	73700904	10/12/2009	10/12/2009 5/8" METER	12
WALTER	JOHNSON	219	FREDERICK ST NW	73700905	4/19/2013	4/21/2005 5/8" METER	13
ROBERT	ANDERSON	127	ORANGE RD NE	73700906	12/10/2010	12/10/2010 5/8" METER	14
RON	MACPHERSON	940	CATFISH CREEK RD	73700907	10/20/2011	10/20/2011 5/8" METER	15
FELIPE	NAVARETTE	351	LIME RD NW	73700908	8/18/2009	8/18/2009 5/8" METER	16
CANDY	ELLERY	334	EAST WATERWAY AVE	173700909	2/16/2009	2/16/2009 5/8" METER	17
DANIEL	HAMILTON	1524	WASHINGTON BLVD NW	73700910	9/17/2013	3/8/2005 5/8" METER	18
LINDA	IDZIOREK	1766	WASHINGTON BLVD NW	73700911	1/29/2007	1/29/2007 5/8" METER	19
PIERROT	BICHONEAU	842	ARCHIE SUMMERS RD	73700912	1/11/2013	1/20/2005 5/8" METER	20
DONNA	COLLELI	252	CUMQUAT RD NE	73700913	4/17/2013	6/23/2010 5/8" METER	21

KASEY	KOCH	344	ANDERSON ST NE	73798684	8/4/2015	12/17/2001 5/8" METER	22
THOMAS	FEO	229	CUMQUAT RD NE	73798685	5/16/2016	11/18/2003 5/8" METER	23
HENRY	WAGNAAR	413	LAKE AUGUST DR	73798686	8/17/2009	8/17/2009 5/8" METER	24
ROBERT	PISCITELLI	111	CAREY RD NW	73798687	1/29/2007	1/29/2007 5/8" METER	25
JAMES	WHITE	6474	PLACID LAKES BLVD	73798688	9/15/2014	9/8/2005 5/8" METER	26
DENNY	HISCOCK	228	BAY HARBOR DR NE	73798689	5/12/2008	5/12/2008 5/8" METER	27
RICK	CASE	104	LINCOLN RD NW	73798690	12/11/2000	12/11/2000 5/8" METER	28
RICK	VINTON	158	CITRUS RD NE	73798691	12/16/2016	12/27/2001 5/8" METER	29
SERGIO	ALFONSO	103	LEMON RD NW	73798693	8/19/2009	8/19/2009 5/8" METER	30
KEITH &	MARIE HADLEY	475	ARCHIE SUMMERS RD	73820730	3/14/2011	11/19/2002 5/8" METER	31
	JCL 1 CORP	172	WILSON WAY NE	73820731	8/12/2008	8/12/2008 5/8" METER	32
MAIRELS	CRUZ	103	RONALD RD NW	73820732	5/21/2012	3/18/2005 5/8" METER	33
OCTAVIS	BLACK	253	CUMQUAT RD NW	73820733	5/9/2007	5/9/2007 5/8" METER	34
WAYNE	REARDON	105	LIME RD NE	73820735	1/24/2017	6/20/2007 5/8" METER	35
VIET	HUYUNH	128	BIMINI ST NE	73820736	1/11/2013	11/19/2008 5/8" METER	36
APRIL	JONES	119	CLEVELAND AVE NE	74322716	11/20/2015	2/6/2006 5/8" METER	37
WILLIAM	JACKSON	537	CLAREMONT AVE	74322717	1/11/2008	1/11/2008 5/8" METER	38
EDWARD	GREEN	341	JOHNSON AVE NE	74322718	10/31/2007	10/31/2007 5/8" METER	39
JERRY	HOOPS	108	CUMQUAT RD NE	74322719	12/11/2012	5/13/2009 5/8" METER	40
REBECCA	MUSGRAVE	729	CATFISH CREEK RD	74322720	5/21/2012	10/7/2004 5/8" METER	41
RAY	HEISSENBERG	1145	WASHINGTON BLVD NE	74322721	4/20/2005	4/20/2005 5/8" METER	42
RONALD	BOMBERGER	375	ANDERSON ST NE	74322722	4/19/2005	4/19/2005 5/8" METER	43
ANTONIO	BARAJAS	168-170	WILSON WAY NE	74322723	4/26/2007	4/26/2007 3/4" METER	44
ALVIN	DUBEY	825	CATFISH CREEK RD	74322725	10/24/2007	10/24/2007 5/8" METER	45
SEAN	URQUHART	122	TANGERINE RD	74329099	7/16/2014	9/10/2008 5/8" METER	46
VINCENT	DELSESTO	441	JAVA AVE NE	74882264	12/19/2016	10/31/2007 5/8" METER	47
CAROLYN	FORD	1412	WASHINGTON BLVD NW	74882265	6/18/2015	3/16/2005 5/8" METER	48
VERONICA	VARGAS	734	ARCHIE SUMMERS RD	74882266	11/1/2013	9/14/2010 5/8" METER	49
LINDA	HODGE	115	KAYLA AVE	74882267	4/17/2013	1/21/2003 5/8" METER	50
CHARLES	KRUEGER	114	BOUGAINVILLEA ST NE	74882268	12/19/2001	12/19/2001 5/8" METER	51
MARY	STATHAM	1225	WASHINGTON BLVD NW	74882269	12/12/2008	12/12/2008 5/8" METER	52
ROBERT	NORWOOD	201	PAMELA RD NW	74882271	11/28/2011	11/28/2011 5/8" METER	53
DARIAN	JONES	622	GRISSOM RD NW	74882272	11/17/2011	11/17/2011 5/8" METER	54
GREG &	SHARON ROTHE	265	BIMINI ST NE	74882273	4/21/2016	3/6/2006 5/8" METER	55
WALLACE	PENCE	3622	PLACID VIEW DR	74882294	4/24/2007	4/24/2007 5/8" METER	56
PHILLIP	DAVIS	298	ANDERSON ST NE	74882295	10/24/2007	10/24/2007 5/8" METER	57
KIM	BUNTON	157	JOHNSON WAY NE	74882296	3/14/2013	9/8/2005 5/8" METER	58
VIC	BRIGHTON	264	TANGERINE RD	74882297	5/9/2007	5/9/2007 5/8" METER	59
MICHAEL	CRAIG	105	LAKEFRONT LN NW	74882298	2/12/2015	9/9/2003 5/8" METER	60
ARLENE	PAGLIUCO	159	WILSON WAY NE	74882300	6/23/2010	6/23/2010 5/8" METER	61
CHARLES	BARTON	333	FARRELL DR NE	74882301	2/13/2013	4/8/2003 5/8" METER	62

ROGER	POIRIER	122	LEMON RD NE	74882302	9/8/2005	9/8/2005 5/8" METER	63
DIANE	MILLER	231	CUMQUAT RD NE	74882303	3/15/2012	1/26/2007 5/8" METER	64
RUSS	DEWEIL	598	ARCHIE SUMMERS RD	74882304	4/18/2013	8/17/2010 5/8" METER	65
RACHEL	YUNGBLUTH	133	WILSON WAY NE	74882305	10/12/2009	10/12/2009 5/8" METER	66
GEORGE	DZYNDRA	124	BOUGAINVILLEA ST NE	74882306	7/13/2011	7/13/2011 5/8" METER	67
WILLIAM	ROBINSON	671	CLAREMONT AVE	74882307	5/17/2016	4/27/2004 5/8" METER	68
MICHAEL	BROUWER & SAMATH	257	CUMQUAT RD NE	74882308	5/18/2005	5/18/2005 5/8" METER	69
AURELIO	SALGADO	257	GRAPE RD NW	74882309	4/11/2014	8/17/2010 5/8" METER	70
EUGENE	RICHARDSON	1756	WASHINGTON BLVD NW	74882310	1/27/2016	1/19/2005 5/8" METER	71
MARION	DAY	102	BOUGAINVILLEA ST NE	74882311	2/9/2015	12/19/2001 5/8" METER	72
RUTH	LEACH	6479	PLACID LAKES BLVD	74882312	2/13/2013	8/17/2010 5/8" METER	73
LARRY	LOWDER	1881	WASHINGTON BLVD NW	74882313	7/11/2008	7/11/2008 5/8" METER	74
BELEM	ARMENDARIZ	110	CUMQUAT RD NW	74882314	12/15/2015	3/5/2010 5/8" METER	75
KEVIN	WHITNEY	220	CAPTIVA WAY NE	74882315	1/12/2012	3/21/2006 5/8" METER	76
LANA	TURNER	130	MURRAY CT NW	74882316	11/20/2015	4/8/2004 5/8" METER	77
GUY	ENGELBERT	924	CATFISH CREEK RD	74882318	3/14/2016	1/29/2007 5/8" METER	78
DONALD	MILLS	664	CLAREMONT AVE	74882319	4/23/2007	4/23/2007 5/8" METER	79
KIERNAN	TOMPKINS	256	CUMQUAT RD NE	74882321	12/15/2009	12/15/2009 5/8" METER	80
PAM	ROSENBERG	102	LIME RD NE	74882322	7/21/2010	7/21/2010 5/8" METER	81
ELAINE	THERING	234	CUMQUAT RD NE	74882323	5/13/2009	5/13/2009 5/8" METER	82
RONALD	CAREY	109	CITRUS RD NE	74882364	8/18/2009	8/18/2009 5/8" METER	83
DARVIN	TOMES	277	CUMQUAT RD NE	74882365	6/23/2010	6/23/2010 5/8" METER	84
M.CECILE	BELL	813	CATFISH CREEK RD	74882366	9/13/2013	10/25/2004 5/8" METER	85
DONNA	MCKEE	372	PARKER ST NE	74882368	5/13/2009	5/13/2009 5/8" METER	86
LOIS	BURT	266	CUMQUAT RD NE	74882369	6/22/2010	6/22/2010 5/8" METER	87
MARY	GOLDSTEIN	519	WASHINGTON BLVD NW	74882370	6/22/2010	6/22/2010 5/8" METER	88
JAMES	SPEAKMAN	262	CUMQUAT RD NE	74882372	6/22/2010	6/22/2010 5/8" METER	89
SAMUEL	FEKE	213	LAKERIM CT	74882373	9/17/2012	10/26/2004 5/8" METER	90
LORETTA	WILHELM	160	LOQUAT RD NE	74882374	10/11/2011	10/11/2011 5/8" METER	91
STEVEN	VAN CEDARFIELD	111	ORANGE RD NE	74882375	3/15/2012	8/21/2003 5/8" METER	92
JOHN	GOBLE	662	CLAREMONT AVE	74882376	9/11/2014	5/17/2011 5/8" METER	93
MANDY	ROMANELLI	3425	PLACID VIEW DR	74882377	3/14/2011	4/3/2006 5/8" METER	94
KATHY	BARBER	150	LOQUAT RD NE	74882378	10/11/2011	10/11/2011 5/8" METER	95
SHARON	DURRANCE	6471	PLACID LAKES BLVD	74882379	12/16/2016	7/21/2010 5/8" METER	96
LARRY	HUFFSTUTLER	119	LOQUAT RD NE	74882380	5/18/2005	5/18/2005 5/8" METER	97
SYLVIA	BARAJAS	223	BOKEELIA WAY NE	74882381	6/12/2014	10/21/2004 5/8" METER	98
RUSSELL	LETHBRIDGE	1406	WASHINGTON BLVD NW	74882382	9/23/2015	3/16/2005 5/8" METER	99
JUNE	MILLER	142	LEMON RD NE	74882383	4/26/2007	4/26/2007 5/8" METER	100
ANNE	SLY	537	LAKE AUGUST DR	74908725	4/11/2014	3/16/2005 5/8" METER	101
JAMES	WHITE	121	LIME RD NE	74908726	4/26/2007	4/26/2007 5/8" METER	102
FLORENCE	GALPERIN	110	ATLAS CT NW	74908727	1/8/2008	1/8/2008 5/8" METER	103

COY	BELLEMY	573	VANGUARD AVE NW	74908729	5/19/2016	6/29/2006 5/8" METER	104
VICTOR	GUERRA	219	CUMQUAT RD NE	74908730	6/23/2010	6/23/2010 5/8" METER	105
JERALD	BLOUNT	543	LAKE AUGUST DR	74908731	10/16/2014	3/16/2005 5/8" METER	106
ALMA	BARRAGAN	165	WILSON WAY NE	74908732	5/9/2008	5/9/2008 3/4" METER	107
VIRIGINA	ALAMIA	158	WILSON WAY NE	74908733	10/14/2009	10/14/2009 5/8" METER	108
JAMES	WILSON	316	KINGFISHER AVE	74908735	10/11/2011	10/11/2011 5/8" METER	109
BETTY	KERPAN	243	SHEPPARD RD NW	74908736	12/19/2016	8/24/2005 5/8" METER	110
LARRY	MITCHELL	107	ORANGE RD NE	74908737	1/24/2017	8/21/2003 5/8" METER	111
CARLOS	CORTINA	279	BOSTON WAY	74908739	6/11/2013	4/7/2003 5/8" METER	112
JOHN	PETTI	112	LOQUAT RD NE	74908741	5/9/2007	5/9/2007 5/8" METER	113
DENNIS	MORRIS	305	ANDERSON ST NE	74908742	7/31/2012	12/13/2001 5/8" METER	114
LEE	LAZSON	108	LEMON RD NE	74908743	7/16/2014	11/15/2002 5/8" METER	115
MARY	JOSEFYK	220	ANNA MARIA WAY NE	74908744	10/11/2011	10/11/2011 5/8" METER	116
GINA	NELSON	117	LEMON RD NE	74908859	9/15/2014	5/30/2003 5/8" METER	117
WALTER	BIALEK	137	LINCOLN RD NW	74908914	6/10/2008	6/10/2008 5/8" METER	118
ROBERT	SPICER	120	KINGS CT NW	74908923	1/8/2008	1/8/2008 5/8" METER	119
	ALL SERVICE PROS	106	LOQUAT RD NE	74908924	10/11/2011	10/11/2011 5/8" METER	120
JUAN	DIAZ	443	CROSS CREEK AVE	74908965	4/24/2007	4/24/2007 5/8" METER	121
CHARLES	WENDORFF	317	RONALD RD NW	74908966	5/21/2012	3/25/2009 5/8" METER	122
LARRY	NEWTON	545	GULFSTREAM AVE	74908967	3/15/2016	6/19/2006 5/8" METER	123
JASON	KOORNNEEF	209	DEVON WAY NE	74908968	2/7/2014	1/8/2014 5/8" METER	124
JOYCE	REDMOND	484	ARCHIE SUMMERS RD	74908969	8/20/2014	11/10/2004 5/8" METER	125
ROBERT	SPRAGUE	552	LAKE AUGUST DR	74908972	6/11/2007	6/11/2007 5/8" METER	126
YVROSE	CHARLES	234	CAROLE RD NW	74908973	10/20/2011	10/20/2011 5/8" METER	127
MICHAEL	DAVIS	606	JUPITER AVE NW	74908974	4/19/2005	4/19/2005 3/4" METER	128
PING	CHEN	700	JERSEY ST NE	74927139	4/18/2013	11/24/2004 5/8" METER	129
JOHN	BENSON	335-337	BREHAVEN RD NE	74956029	12/19/2016	6/21/2007 1" METER	130
TOM	WATERS	130	LOQUAT RD NE	75124581	11/26/2001	11/26/2001 5/8" METER	131
RONALD	MILLER	255	CUMQUAT RD NE	75124582	1/27/2016	10/12/2010 5/8" METER	132
VICTOR	VERGARA	441	FARRELL DR NE	75455842	10/16/2014	10/12/2010 5/8" METER	133
LARRY	SAPP	108	LOQUAT RD NW	75455844	3/13/2013	8/6/1996 5/8" METER	134
LAKE PLACID HOLDING COMPANY		410	WASHINGTON BLVD NW	75455845	6/11/2007	6/11/2007 5/8" METER	135
DENVERS	NATTRASS	207	BOKEELIA WAY NE	75455846	3/31/2005	3/31/2005 5/8" METER	136
DOROTHY	MALONE	323	ANDERSON ST NE	75455847	9/8/2005	9/8/2005 5/8" METER	137
SELDON	BAILEY	147	CITRUS RD NE	75455848	4/19/2005	4/19/2005 5/8" METER	138
LINDA	CIANFRANI	558	LAKE AUGUST DR	75455849	6/22/2010	6/22/2010 5/8" METER	139
DAVID	ABBOTT	668	CLAREMONT AVE	75455850	7/13/2016	4/27/2004 5/8" METER	140
TYRONE	JOSEPH	117	TRUMAN AVE NE	75455851	1/8/2008	1/8/2008 5/8" METER	141
YVONNE	LUGO	437	SONORA AVE	75455852	1/15/2008	1/15/2008 5/8" METER	142
GERARDO	HERNANDORENA	200	CAPTIVA WAY NE	75455853	2/13/2013	2/13/2004 5/8" METER	143
LUCY	MEDENDORP	346	ANDERSON ST NE	75455854	2/12/2013	12/17/2001 5/8" METER	144

ROBERT	GILLILAND, SR.	116	LOQUAT RD NE	75455855	8/24/2005	8/24/2005 5/8" METER	145
GREGORY	HILL	625	CATFISH CREEK RD	75455856	5/21/2007	5/21/2007 5/8" METER	146
JULIE	BOWES	106	LAKEFRONT CT NE	75455858	3/14/2016	8/24/2004 5/8" METER	147
FARRELL	NOWLAND	303	FOX RIDGE RD	75455859	4/19/2005	4/19/2005 5/8" METER	148
JOHN	LACY	629	WASHINGTON BLVD NW	75455860	5/7/2007	5/7/2007 5/8" METER	149
MICHAEL	MITCHELL	572	CHICAGO RD NE	75455861	3/24/2011	3/24/2011 5/8" METER	150
JOHN & CATHY	FORMAN	205	LAKERIM CT	75455864	6/17/2015	6/19/2007 5/8" METER	151
	4 ACE HOLDING	111	FOX RIDGE RD	75455865	7/11/2016	11/8/2007 5/8" METER	152
MARIA MORALES	CRUZ	109	GRAPE RD NW	75455866	2/12/2013	9/13/2004 5/8" METER	153
SUETTA	CLERMONT	442	GRANT AVE NE	75455867	10/31/2007	10/31/2007 5/8" METER	154
ROBERT	GOOTEE	165	BOUGAINVILLEA ST NE	75455868	7/31/2012	12/26/2001 5/8" METER	155
HARRY	FRITZIUS	777	LAKE AUGUST DR	75455870	4/19/2005	4/19/2005 5/8" METER	156
MICHAEL	BARRY	425	VANGUARD AVE NW	75909020	7/13/2011	7/13/2011 5/8" METER	157
WILLIAM	WELLS	237	TANGERINE RD	75909021	4/11/2008	4/11/2008 5/8" METER	158
EARL	STRAUSS	354	ANDERSON ST NE	75909022	12/17/2001	12/17/2001 5/8" METER	159
SUSAN	MCCAMMON	832	PLACID LAKES BLVD	75909023	12/11/2012	4/9/2003 5/8" METER	160
EVELYN	TORREY	1642	WASHINGTON BLVD NW	75909025	10/15/2015	11/17/2004 5/8" METER	161
CHARLES	PATE	114	CITRUS RD NE	75909026	7/13/2016	10/5/2010 5/8" METER	162
DAVID	LEFORT	378	ANDERSON ST NE	75909027	1/29/2007	1/29/2007 5/8" METER	163
PATRICIA	PHILLIPS	6475	PLACID LAKES BLVD	75909028	1/11/2013	3/1/2006 5/8" METER	164
NORMAN	WOODMAN	304	ANDERSON ST NE	75909029	12/17/2001	12/17/2001 5/8" METER	165
KIM	BOOTH	310	ANDERSON ST NE	75909030	1/26/2007	1/26/2007 5/8" METER	166
JOHN	MAEHR	544	LINCOLN RD NE	75909031	10/31/2007	10/31/2007 5/8" METER	167
IAG	ENGINE CENTER, LLC	4050	PLACID LAKES BLVD	75909032	10/14/2009	10/14/2009 5/8" METER	168
DAVID	HOFMANN	315	ANDERSON ST NE	75909033	10/20/2011	10/20/2011 5/8" METER	169
JOHN	HUBER	270	CUMQUAT RD NE	75909034	3/15/2012	9/8/2005 5/8" METER	170
KIM	JOHNSTON	848	PLACID LAKES BLVD	75909036	6/23/2010	6/23/2010 3/4" METER	171
RICHARD	MARTUSCELLO	1144	WASHINGTON BLVD NE	75909038	1/30/2007	1/30/2007 5/8" METER	172
ROSS	HENDRICKS	318	CORSICA AVE NE	75909039	9/23/2015	11/24/2004 5/8" METER	173
NORMAN	DORMINEY	309	WEST WATERWAY AVE	75909040	8/3/2015	10/12/2009 5/8" METER	174
JUDITH	LANGE	114	LINCOLN RD NW	75909041	4/12/2012	6/21/2004 5/8" METER	175
DAVID	THOMAS	104	FIRE ISLAND AVE NE	75909042	9/13/2013	3/29/2005 5/8" METER	176
LANNY	NIXON	139	LIME RD NE	75909043	4/26/2007	4/26/2007 5/8" METER	177
DALE	SMITH	6467	PLACID LAKES BLVD	75909044	2/12/2015	8/19/2009 5/8" METER	178
CONNIE	TYLER	567	ELLISON AVE	75909045	11/9/2009	11/9/2009 5/8" METER	179
DORIS	KELKER	638	PLACID LAKES BLVD	75909046	10/11/2011	10/11/2011 5/8" METER	180
HILDA	BARAJAS	113	WHITE AVE NE	75909047	12/19/2016	4/24/2007 5/8" METER	181
KELVIN	HAWTHORNE JR.	9018	PLACID LAKES BLVD	75909048	6/10/2005	6/10/2005 5/8" METER	182
MICHAEL	HULEN	136	BOUGAINVILLEA ST NE	75909049	10/17/2011	10/17/2011 5/8" METER	183
RANDY	BAIRD	123	ORANGE RD NE	75909050	12/15/2010	12/15/2010 5/8" METER	184
FELIPE	COLON	461	ELLISON AVE	75909051	6/11/2013	7/11/2008 5/8" METER	185

GERALD	HAIDER	119	CITRUS RD NE	75909053	10/31/2013	12/17/2001 5/8" METER	186
DEBORAH	LEE	107	MURRAY CT NW	75909054	12/19/2016	4/27/2004 5/8" METER	187
MICHELLE	VOLTZ	402	WEST WATERWAY AVE	75909055	2/13/2014	10/26/2004 5/8" METER	188
CHARLES	REYNOLDS	123	LEMON RD NE	75909056	3/15/2012	3/25/2009 5/8" METER	189
BARRY	SCHAFFER	107	CITRUS RD NE	75909058	12/17/2001	12/17/2001 5/8" METER	190
LINDA	WEISS	154	CITRUS RD NE	75909059	12/16/2016	12/19/2001 5/8" METER	191
ROLANDO	PONCE	103	LEMON RD NE	75909060	3/14/2016	4/17/2003 5/8" METER	192
KENNETH	SCOTT	349	ANDERSON ST NE	75909061	2/9/2015	12/13/2001 5/8" METER	193
AURELIEN	VALLEE	117	CITRUS RD NE	75909063	12/17/2001	12/17/2001 5/8" METER	194
MICHAEL	BENDLE	117	LINCOLN RD NW	75909064	11/18/2013	6/21/2004 5/8" METER	195
FRED	FULLUM	120	CITRUS RD NE	75909066	6/23/2010	6/23/2010 5/8" METER	196
JOHN	HUGGINS II	210	LAKERIM CT	75909067	5/16/2014	10/26/2004 5/8" METER	197
MICHAEL	MARSEE	127	CITRUS RD NE	75909068	12/19/2001	12/19/2001 5/8" METER	198
DENNIS	MURPHY	308	ANDERSON ST NE	75909100	12/11/2012	12/17/2001 5/8" METER	199
DANIEL	POULOS	118	GATES AVE	75909101	7/31/2012	1/12/2004 5/8" METER	200
ROBERT	STEELE	250	CUMQUAT RD NE	75909102	9/17/2012	12/10/2001 5/8" METER	201
DAVID	OTERO	118	CAROLE RD NW	75909104	10/20/2011	10/20/2011 5/8" METER	202
DONALD	THOMPSON	317	ANDERSON ST NE	75909105	12/13/2001	12/13/2001 5/8" METER	203
KIM	DONOVAN	140	LIME RD NE	75909106	5/17/2011	5/17/2011 5/8" METER	204
ANTHONY	WISNOM	117	ORANGE RD NE	75909108	3/15/2012	8/21/2003 5/8" METER	205
ANGELA	COMITO	1146	WASHINGTON BLVD NE	75909109	6/11/2013	1/13/2005 5/8" METER	206
NOEL	RIVERA SANCHEZ	1874	WASHINGTON BLVD NW	76039774	11/24/2015	10/24/2007 5/8" METER	207
STANEY	VIVA	247	CUMQUAT RD NE	76039775	2/16/2009	2/16/2009 5/8" METER	208
JOSEPH	FLORES LUGO	428	VANGUARD AVE NW	76039776	7/13/2011	7/13/2011 5/8" METER	209
WALTER	PUGH	130	CITRUS RD NE	76039777	10/19/2011	10/19/2011 5/8" METER	210
SHIRLEY	CIAMPI	460	BONNIE RD NW	76039778	12/15/2015	5/18/2005 5/8" METER	211
ALICIA	JULIAN	129	BOUGAINVILLEA ST NE	76039779	12/26/2001	12/26/2001 5/8" METER	212
MATTHEW	RAMIERI	115	MANGO RD NE	76039780	10/20/2011	10/20/2011 5/8" METER	213
THOMAS	BURKE	123	MURRAY CT NW	76039781	6/10/2008	6/10/2008 5/8" METER	214
ROBERT	MOORE	135	LEMON RD NE	76039782	3/13/2013	9/10/2008 5/8" METER	215
NOEMI	JOHNSON	425	LAKE AUGUST DR	76039783	1/6/2014	3/16/2005 5/8" METER	216
SABRINA	SELPH	218	CUMQUAT RD NE	76039784	1/12/2012	1/12/2012 5/8" METER	217
VAN	MEADOWS	111	LAKEFRONT LN NW	76039786	12/14/2016	6/28/2010 5/8" METER	218
ROLANDO	PONCE	116	LIME RD NE	76039788	9/17/2012	7/13/2004 5/8" METER	219
ARTHUR	DWIGINS	102	MANGO RD NE	76039792	12/26/2001	12/26/2001 5/8" METER	220
WAYNE	CLINE	327	ANDERSON ST NE	76039793	6/17/2015	12/13/2001 5/8" METER	221
ISABEL	SUAREZ	239	BALTIMORE WAY NE	76039794	7/13/2016	6/24/2003 5/8" METER	222
GEORGE	MARKHAM	111	TRUMAN AVE NE	76039795	12/19/2016	6/21/2007 5/8" METER	223
STEVEN	SIEGLER	1638	WASHINGTON BLVD NW	76039796	3/15/2016	11/17/2004 5/8" METER	224
PEGGY	NEMETH	118	FIG RD NW	76039797	10/12/2009	10/12/2009 5/8" METER	225
WILLIAM	SAYLES	740	MUSTANG AVE NW	76039798	4/23/2007	4/23/2007 5/8" METER	226

MEREDITH	LIPSCOMB	1755	WASHINGTON BLVD NW	76039800	12/19/2016	5/10/2001 5/8" METER	227
AARON	PRENTICE	122	MURRAY CT NW	76039801	4/23/2007	4/23/2007 5/8" METER	228
RENEE	SIDES	115	LINCOLN RD NW	76039802	6/18/2015	10/14/2009 5/8" METER	229
JOSEPH	KING	130	BOUGAINVILLEA ST NE	76720895	11/20/2015	12/26/2001 5/8" METER	230
JAMES	MARTIN	759	CORNELIUS AVE	76807359	2/12/2013	5/10/2004 5/8" METER	231
ANTHONY	PREINER	217	KING AIR WAY NW	76807360	10/16/2002	10/16/2002 5/8" METER	232
KIMBERLY	LEATHERMAN	435	FOXDALE RD	76807362	9/17/2002	9/17/2002 5/8" METER	233
ALBERA	ABONZA	421	JUPITER AVE NW	76807363	9/10/2002	9/10/2002 5/8" METER	234
NANCY	BARRIER	380	PARKER ST NE	76807364	12/14/2016	8/18/2009 5/8" METER	235
DONALD	POLLMAN	115	BOUGAINVILLEA ST NE	76807365	8/20/2014	12/11/2008 5/8" METER	236
JAMES	TOLBERT	338	ANDERSON ST NE	76807366	10/24/2007	10/24/2007 5/8" METER	237
NORMA	GREEN	241	CUMQUAT RD NE	76807367	12/11/2012	5/18/2005 5/8" METER	238
PEGGY	DAVIS	120	LIME RD NE	76807368	4/23/2014	6/18/2009 5/8" METER	239
SHARI	SEDLIS	134	CITRUS RD NE	76807369	4/23/2014	6/23/2010 5/8" METER	240
RUSSELL	PEARSON	752	PLACID LAKES BLVD	76807370	9/27/2002	9/27/2002 5/8" METER	241
EDWARD	SHEERAN	511	JUPITER AVE NW	76807371	10/11/2002	10/11/2002 5/8" METER	242
JAMIE	HOENING	133	LOQUAT RD NW	76807373	11/18/2013	6/9/2003 5/8" METER	243
GREGG AND HOLLY	MACPHERSON	592	FLAMINGO RD NE	76807374	11/19/2002	11/19/2002 5/8" METER	244
RUBEN	GUTIERREZ	127	LEMON RD NE	76807375	3/15/2011	3/15/2011 5/8" METER	245
ALAN	RICHARDS	116	LEMON RD NW	76807376	1/17/2013	11/14/2007 5/8" METER	246
PATRICIA	SMITH	126	LINCOLN RD NW	76807377	5/16/2014	2/16/2009 5/8" METER	247
GLORIA	HOPFINGER	379	PARKER ST NE	76807378	11/18/2013	6/10/2005 5/8" METER	248
DEBRA	GANTHIER	113-115	GLENN AVE NW	77070197	6/23/2010	6/23/2010 3/4" METER	249
JAMES	HOFF	786	SENECA DR NW	77202365	7/18/2011	7/18/2011 5/8" METER	250
DAVID	WIGTON	850	GRISSOM RD NW	77202366	6/23/2010	6/23/2010 5/8" METER	251
RYAN	ELLIS	272	CUMQUAT RD NE	77202367	5/16/2016	11/29/2001 5/8" METER	252
ATTN: DIANA OLSOI	ADVANTAGE	107	ATLAS CT NW	77202368	4/11/2008	4/11/2008 3/4" METER	253
VIOLET	DAVIS	227	CUMQUAT RD NE	77202369	1/12/2012	10/12/2009 5/8" METER	254
MICHAEL	GUMM	6483	PLACID LAKES BLVD	77202370	2/10/2014	7/21/2010 5/8" METER	255
	KEWANEE CBM, LLC	242	CUMQUAT RD NE	77202372	8/20/2014	12/10/2001 5/8" METER	256
JAMES	CURREY	600	CATFISH CREEK RD	77202373	6/11/2013	4/7/2003 5/8" METER	257
DENNIS & CATHY	COFFIN	121	SHEPPARD RD NW	77308975	10/14/2009	10/14/2004 5/8" METER	258
LINDA	BRAUN	6495	PLACID LAKES BLVD	77404626	5/21/2012	12/27/2005 5/8" METER	259
DOROTHY	LOYER	203	CAPTIVA WAY NE	77404627	1/15/2008	1/15/2008 5/8" METER	260
PATSY	STAMM	559	LAKE AUGUST DR	77404628	9/14/2010	9/14/2010 5/8" METER	261
JESUS	DANTIN	644	PLACID LAKES BLVD	77404629	5/16/2014	6/19/1996 5/8" METER	262
MARION	KINGSBURY	342	IMBROS AVE NE	77404630	10/12/2010	10/12/2010 5/8" METER	263
GERALD &	JUDY MESSIER	757	CORNELIUS AVE	77404631	7/21/2010	7/21/2010 5/8" METER	264
	PL VOL FIRE DEPT	300	WASHINGTON BLVD NW	77404632	7/11/2008	7/11/2008 3/4" METER	265
JAMES	COMERFORD	139	LEMON RD NE	77404633	9/11/2007	9/11/2007 5/8" METER	266
MICHELE	KELLER	1229	WASHINGTON BLVD NW	77404634	10/12/2009	10/12/2009 3/4" METER	267

RONALD	TRENT	3310	PLACID VIEW DR	77404635	10/31/2007	10/31/2007 5/8" METER	268
RON	ELLERMAN	269	CUMQUAT RD NE	77404636	2/13/2014	4/7/2004 5/8" METER	269
PAULA	WAGENER	225	CESSNA WAY NW	77404637	10/31/2007	10/31/2007 5/8" METER	270
KEVIN	SCHREIFELS	441	WEST WATERWAY AVE	77404638	8/17/2010	8/17/2010 5/8" METER	271
CRYSTAL	SHOW	109	LAUNCH RD NW	77404639	6/22/2010	6/22/2010 5/8" METER	272
EDWARD	CRUZ	340	IMBROS AVE NE	77404640	5/17/2011	5/17/2011 5/8" METER	273
ROBERT	DISTEFANO	431	JUPITER AVE NW	77404641	6/22/2010	6/22/2010 5/8" METER	274
JOHN	CONROY	1625	WASHINGTON BLVD NE	77404642	5/19/2016	10/31/2007 5/8" METER	275
BETTY	RIBET	261	CUMQUAT RD NW	77404643	12/13/2012	8/11/2003 5/8" METER	276
RALPH	AUSTIN	110	FOX RIDGE RD	77404644	5/9/2007	5/9/2007 5/8" METER	277
RON	RUGGIERO	124	TANGERINE RD	77404645	5/9/2007	5/9/2007 5/8" METER	278
VICTORINA	BOTISTA	805	WASHINGTON BLVD NE	77449735	6/23/2010	6/23/2010 3/4" METER	279
RONALD &	LINDA MAIN	114	MURRAY CT NW	77449736	6/17/2015	2/27/2007 5/8" METER	280
DONNA	ARROWSMITH	436	FOXDALE RD	77449737	12/15/2009	12/15/2009 5/8" METER	281
KATHY	SAVASTANO	101	LEMON RD NW	77449738	3/5/2013	4/26/2007 5/8" METER	282
OSIRIS	SANTIS JR	200	ANNA MARIA WAY NE	77449739	11/24/2004	11/24/2004 5/8" METER	283
BRENDA & WILLIAM	MATTINGLY	429	WEST WATERWAY AVE	77449740	9/17/2012	3/29/2003 5/8" METER	284
SANDRA	BECERRA	740	WASHINGTON BLVD NW	77449741	2/9/2015	8/17/2009 5/8" METER	285
SEAN	DOLAN	616	FLAMINGO RD NE	77449742	10/31/2007	10/31/2007 5/8" METER	286
RAYMOND	WHITE	110	CITRUS RD NE	77449743	12/23/2014	12/17/2001 5/8" METER	287
RICHARD	PRICE	276	CUMQUAT RD NE	77449744	8/5/2013	6/10/2008 5/8" METER	288
RONALD	REDDER	151	LOQUAT RD NE	77449745	2/13/2013	6/14/1996 5/8" METER	289
NANCI	KABRIN WIESBAUER	320	GUYMON AVE	77449746	9/17/2013	8/18/2009 5/8" METER	290
MARYEL	CLARE	101	FOX RIDGE RD	77449748	9/23/2015	1/29/2007 5/8" METER	291
CARLOS	CORDOVA	144	CITRUS RD NE	77449749	8/5/2013	11/13/2003 5/8" METER	292
GEORGIA	BURTON	385	PARKER ST NE	77449750	12/10/2010	12/10/2010 5/8" METER	293
SCOTT	SCHRAGER	123	LOQUAT RD NE	77449751	12/10/2010	12/10/2010 5/8" METER	294
RACHEL	BARRY	128	WILSON WAY NE	77449752	8/19/2009	8/19/2009 5/8" METER	295
WENDY	RODRIGUEZ	124	SHEPPARD RD NW	77449753	5/13/2009	5/13/2009 5/8" METER	296
JAMES	JURICIC	235	CUMQUAT RD NE	77449754	8/24/2015	8/18/2009 5/8" METER	297
DONALD	WELSH	661	GARFIELD AVE NE	77449755	3/11/2013	9/10/1996 5/8" METER	298
LAVADA	WHITE	626	LAKE GROVES RD NW	77449757	2/7/2014	4/21/2004 3/4" METER	299
ROGER	TURCOTTE	1866	WASHINGTON BLVD NW	77449758	9/17/2012	4/7/2004 5/8" METER	300
VALERIE	LAURENCE	661	CLAREMONT AVE	77449759	4/27/2004	4/27/2004 5/8" METER	301
NORMAN	SURFACE	110	LOQUAT RD NE	77449760	9/6/2013	7/16/2003 5/8" METER	302
LINGLE/	LOWE	510-512	WASHINGTON BLVD NE	77449761	11/17/2011	11/17/2011 3/4" METER	303
PAUL	LIBONATI	133	VAN ALLEN AVE NW	77449762	7/11/2008	7/11/2008 3/4" METER	304
MARILYN	PANKAKE	424	WEST WATERWAY AVE	77449763	6/28/2016	6/11/2007 5/8" METER	305
WALLY	WARD	110	LAKEFRONT CT NE	77449764	2/18/2008	2/18/2008 5/8" METER	306
BENJAMIN	ROSE	627	WASHINGTON BLVD NW	77449765	12/11/2012	2/21/2003 5/8" METER	307
MARTHA	DUKES	750	PLACID LAKES BLVD	77449766	4/9/2003	4/9/2003 5/8" METER	308

GRACE	COOPER	6485	PLACID LAKES BLVD	77449767	11/19/2008	11/19/2008 5/8" METER	309
GEORGE	NILSEN	270	ENOS AVE NW	77449768	8/23/2010	8/23/2010 5/8" METER	310
L BLD	BATES	1160	CATFISH CREEK RD	77449769	7/21/2010	7/21/2010 5/8" METER	311
GARY	FREEMAN	333	IMBROS AVE NE	77449770	4/21/2016	6/4/2008 5/8" METER	312
GALE	MOORE	109	LEMON RD NE	77449771	6/28/2016	4/21/2003 5/8" METER	313
JAMES	WINTERS	110	BOUGAINVILLEA ST NE	77449772	4/24/2007	4/24/2007 5/8" METER	314
OSIRIS	SANTIS JR	807	WASHINGTON BLVD NE	77449773	6/23/2010	6/23/2010 3/4" METER	315
ARKEADRA	MCGRIFF	127	JOHNSON WAY NE	77449774	6/23/2010	6/23/2010 5/8" METER	316
OZZY	GONZALES	145	LOQUAT RD NE	77464099	6/12/2014	11/26/2001 5/8" METER	317
DONALD	BIXLER	335	ANDERSON ST NE	77464100	9/12/2013	12/13/2001 5/8" METER	318
SHIRLEY	SANDUSKY	113	LAKEFRONT LN NW	77464101	9/15/2014	10/7/2004 5/8" METER	319
LISA	SAFFRON	141	LOQUAT RD NE	77464102	10/11/2011	10/11/2011 5/8" METER	320
DECREASEA	ROGERS	567	VANGUARD AVE NW	77464103	7/12/2016	4/7/2004 3/4" METER	321
GERARD	MAKOSKI	258	LEMON RD NW	77464104	12/10/2010	12/10/2010 5/8" METER	322
MARCIA	COOPER	246	CUMQUAT RD NE	77464105	3/15/2012	12/10/2001 5/8" METER	323
GWENDOLEN	WHITE	124-126	ABEL RD NW	77464107	3/15/2016	10/12/2004 3/4" METER	324
MARTHA	MARTINEZ	105	FARRELL DR NE	77464108	8/3/2015	9/10/2008 5/8" METER	325
TANYA	LUCIANO	124	LIME RD NE	77464109	10/16/2014	3/1/2004 5/8" METER	326
PAT	SINICROPE	133	LEMON RD NE	77464111	9/6/2013	4/11/2008 5/8" METER	327
GREG	ELLIOT	105	CUMQUAT RD NW	77464112	11/20/2014	5/12/2003 5/8" METER	328
LYNN	BOWES	108	LAKEFRONT CT NE	77464113	5/9/2007	5/9/2007 5/8" METER	329
HARTWELL	MOODY	150	CITRUS RD NE	77464114	12/15/2010	12/15/2010 5/8" METER	330
ROBERT	CONNER	428	WEST WATERWAY AVE	77464115	10/24/2007	10/24/2007 5/8" METER	331
	CASERTA ANTHONYS	817	WASHINGTON BLVD NE	77464116	5/19/2016	4/8/2003 3/4" METER	332
JUDITH	CONVERSE	920	CATFISH CREEK RD	77464117	10/24/2007	10/24/2007 5/8" METER	333
GARY	KING	106	ARIES PLACE NW	77464119	11/20/2015	8/19/2009 5/8" METER	334
RACHEL	PROCTOR	746	WASHINGTON BLVD NW	77464120	7/21/2010	7/21/2010 5/8" METER	335
ARTHUR	KAGE	381	ANDERSON ST NE	77464121	3/23/2017	7/21/2010 5/8" METER	336
A. NOREEN	MILLER	133	BIMINI ST NE	77464122	1/30/2007	1/30/2007 5/8" METER	337
RONALD	JACKSON	247	DEVON WAY NE	77464123	1/11/2013	9/9/2005 5/8" METER	338
NANCY	DEYRUP	105	BOWIE AVE	77464124	5/16/2003	5/16/2003 5/8" METER	339
LARRY	SOUDER	102	VERA LANE NW	77464125	1/11/2016	10/29/2004 5/8" METER	340
NICHOLE	ROGERS	138	LIME RD NE	77464126	9/15/2014	7/7/2004 5/8" METER	341
JABOS & KIM	CLEMENT	852	DURMON AVE	77464127	2/11/2015	4/21/2005 5/8" METER	342
JOHN	OLSON	110	LEMON RD NE	77464129	12/14/2016	6/20/2003 5/8" METER	343
PETER	THEOBALD	336	ANDERSON ST NE	77464130	6/28/2016	12/17/2001 5/8" METER	344
JOSEPH	BRISKI	326	LAKE GROVES RD NE	77464133	8/4/2015	4/8/2003 5/8" METER	345
CHARLES	PETTY	204	CAPTIVA WAY NE	77464134	5/16/2003	5/16/2003 5/8" METER	346
MELANIE	TRUESDALE	434	DETROIT RD NE	77464135	4/21/2016	6/10/2008 5/8" METER	347
CARL	LAMING	436	WEST WATERWAY AVE	77464137	12/15/2015	3/25/2009 5/8" METER	348
JOHN	WEBB	144	LEMON RD NE	77873270	6/18/2009	6/18/2009 5/8" METER	349

JACK	MORGAN	106	MANGO RD NE	77873271	2/9/2015	10/14/2009 5/8" METER	350
W. EDWARD	RICE	275	CUMQUAT RD NE	77873272	2/16/2009	2/16/2009 5/8" METER	351
MARIBEL	CHAVEZ	308	BREHAVEN RD NE	77873273	3/15/2016	6/21/2007 1" METER	352
TIMOTHY	ANDERSON	126	LEMON RD NE	77873274	3/25/2009	3/25/2009 5/8" METER	353
BRUCE	BUSH	804	SENECA DR NW	77873275	3/15/2011	3/15/2011 5/8" METER	354
KEITH	LOWEKE	318	LAKE GROVES RD NE	77873276	8/20/2014	3/7/2006 5/8" METER	355
JOHN	SOARES	155	CITRUS RD NE	77873277	4/11/2008	4/11/2008 5/8" METER	356
ALEX	SZORAD	106	MINORCA ST NE	77873278	8/24/2015	9/8/2006 5/8" METER	357
JUAN	VAZQUEZ	278	BIMINI ST NE	77873279	4/11/2008	4/11/2008 5/8" METER	358
DAN	OPPERT	115	MURRAY CT NW	77873280	5/16/2014	8/18/2009 5/8" METER	359
DALE	BRUBAKER	487	ARCHIE SUMMERS RD	77873281	4/26/2007	4/26/2007 5/8" METER	360
STEVE & TINA	CALDWELL	557	FARRELL DR NE	77873282	11/9/2009	11/9/2009 5/8" METER	361
JACQUE	BOYD	120	KAISER AVE NW	77873283	7/11/2008	7/11/2008 5/8" METER	362
GARY	SETTLERMYER	124	LOQUAT RD NE	77873284	10/12/2009	10/12/2009 5/8" METER	363
SHERRY	SMITH	128	CUMQUAT RD NW	77873285	3/25/2009	3/25/2009 5/8" METER	364
SHAWN	GILMARTIN	115	LAKEFRONT LN NW	77873287	9/11/2014	9/8/2005 5/8" METER	365
MICHAEL	FINK	201	BOKEELIA WAY NE	77873290	5/17/2011	5/17/2011 5/8" METER	366
BETTY	NEAR	546	CLAREMONT AVE	77873291	4/23/2007	4/23/2007 5/8" METER	367
TOM	BLADES	101	CITRUS RD NE	77873292	3/15/2012	12/17/2001 5/8" METER	368
ALICE	GAY	347	CHICAGO WAY NE	77873293	7/18/2011	7/18/2011 5/8" METER	369
DENISE	BERRY	428	DARTER ST NW	77873294	7/11/2008	7/11/2008 5/8" METER	370
YONSI	MUNNINGS	116	ABEL RD NW	77873295	1/8/2014	4/15/2004 3/4" METER	371
ALEXANDER	DEGRAAF	976	ALEUTIAN ST NE	77873296	6/11/2013	9/11/2007 5/8" METER	372
GRABIAL	CRUZ	161	WILSON WAY NE	77873297	8/17/2010	8/17/2010 3/4" METER	373
LAWRENCE	PARZYGNET	405	LAKE AUGUST DR	77873298	5/17/2016	4/24/2003 5/8" METER	374
RAY	SPURLOCK	201	DEVON WAY NE	77873300	1/29/2007	1/29/2007 5/8" METER	375
ROBERT	COLLINS	478	HUMPHREY AVE.	77873301	9/10/2008	9/10/2008 5/8" METER	376
GENE	RANSOM	319	ANDERSON ST NE	77873302	5/17/2011	5/17/2011 5/8" METER	377
JANICE	MALONEY	1351	WASHINGTON BLVD NW	77873303	4/12/2012	4/11/2008 5/8" METER	378
JAMES	ARNOLD	116	MANGO RD NE	77873304	11/1/2016	12/26/2001 5/8" METER	379
BRENDA	SULLIVAN	163	MANGO RD NE	77873305	12/16/2016	12/26/2001 5/8" METER	380
SONIA	YANCEY	274	BIMINI ST NE	77873464	11/15/2007	11/15/2007 5/8" METER	381
	REEF PROPERTIES LI	115	LOQUAT RD NE	77873465	6/22/2010	6/22/2010 5/8" METER	382
JOAN	DALTO	100	KAYLA AVE	77873467	4/26/2007	4/26/2007 5/8" METER	383
LEO	HARDY	208	ROOSEVELT AVE NE	77882367	1/30/2007	1/30/2007 5/8" METER	384
PHILIP & THE	OLIVIERI	109	BARBADOS DR NE	78132032	10/31/2007	10/31/2007 5/8" METER	385
RICHARD	WEICH	114	KINGS CT NW	78132033	11/17/2011	11/17/2011 5/8" METER	386
LARRY	HADAWAY	321	FARRELL DR NE	78132034	12/23/2014	11/9/2009 5/8" METER	387
STEPHEN	DEAN	255	THURMAN AVE	78132035	6/18/2015	4/20/2007 5/8" METER	388
JEFFREY &	VALERIE JAMES	112	SHEPPARD RD NW	78132036	6/23/2010	6/23/2010 5/8" METER	389
WARREN	NOVAK	208	JETWAY NW	78132037	1/28/2004	1/28/2004 5/8" METER	390

FIDEL	MIRELES	123	FLO AVE NW	78132038	3/14/2016	6/22/2010 5/8" METER	391
BERNICE	LAMBERT	126	GATES AVE.	78132039	8/12/2008	8/12/2008 5/8" METER	392
KIM	BOOTH	232	CUMQUAT RD NE	78132041	4/12/2012	5/18/2005 5/8" METER	393
DONOVAN	HANNA	122	BOUGAINVILLEA ST NE	78132042	2/16/2009	2/16/2009 5/8" METER	394
CINDRA	DELANO	121	MURRAY CT NW	78132043	12/19/2016	4/8/2004 5/8" METER	395
JAMES	FOLKNER	225	PACER ST NW	78132044	4/23/2007	4/23/2007 5/8" METER	396
JOHN	GADDIS	834	APACHE ST NW	78132045	10/31/2007	10/31/2007 5/8" METER	397
DAVID	ACEVEDO	122	FOX RIDGE RD	78132046	1/8/2008	1/8/2008 5/8" METER	398
PAM	WESTON	125	LIME RD NE	78132047	11/20/2014	7/12/2004 5/8" METER	399
GO STORAGE CLIMATE CONTROL		1401	LAKE GROVES RD NW	78132048	12/16/2016	4/21/2005 5/8" METER	400
KELLY	NELSON	131	LIME RD NE	78132050	10/20/2011	10/20/2011 5/8" METER	401
LORI	RENZETTI	131	LEMON RD NE	78132051	7/16/2014	5/30/2003 5/8" METER	402
LAWRENCE	TORMEY	488	ARCHIE SUMMERS RD	78132052	9/17/2012	5/17/2004 5/8" METER	403
GLENN &	MARETA RENSHAW	122	LIME RD NE	78132053	2/12/2013	8/18/2009 5/8" METER	404
KEVIN	CARNAHAN	272	BRIAR LANE	78132054	4/24/2007	4/24/2007 5/8" METER	405
EARL	BRADLEY	383	PARKER ST NE	78132055	12/10/2010	12/10/2010 5/8" METER	406
SCOTT	GRAY	258	TANGERINE RD	78132056	1/11/2013	9/8/2005 5/8" METER	407
STEVE	KEOUGH	345	FREDERICK ST NW	78132057	5/20/2011	5/20/2011 5/8" METER	408
CHRISTOPHER	CHILLEMI JR	965	MUSTANG AVE NW	78132058	7/13/2016	10/31/2007 5/8" METER	409
ROMILIO	PREEZ	103	BARON AVE	78132059	11/19/2008	11/19/2008 5/8" METER	410
ELIZABETH	MORRIS	1406	WASHINGTON BLVD NE	78132060	1/17/2013	3/12/2004 5/8" METER	411
JEFFREY	ALVER	908	CATFISH CREEK RD	78132061	8/24/2015	9/16/2003 5/8" METER	412
JOSEPH	GRUNY	209	EASTER WAY NE	78132062	3/27/2009	3/27/2009 5/8" METER	413
RAYMOND	COLLINGS	112	LIME RD NE	78132064	5/21/2012	7/13/2004 5/8" METER	414
AMANDA	MOREY	120	CAYMAN ST NE	78132065	3/18/2014	8/15/2006 5/8" METER	415
TONY	SUAZO	111	MANGO RD NE	78132066	5/17/2016	10/14/2009 5/8" METER	416
KEVIN	CHAMBERLAIN	345	BREHAVEN RD NE	78132067	1/30/2007	1/30/2007 5/8" METER	417
KENNETH	STEWART	359	CHICAGO WAY NE	78132068	10/11/2011	10/11/2011 5/8" METER	418
MICHAEL	OMAN	116	LEMON RD NE	78132069	6/10/2005	6/10/2005 5/8" METER	419
HENRY &	VICKI CAMPBELL	264	CUMQUAT RD NE	78132070	7/13/2016	5/13/2009 5/8" METER	420
GERALD	TURIANSKI	128	GATES AVE.	78132071	10/7/2003	10/7/2003 5/8" METER	421
ALLISON	WEISS	230	ANNA MARIA WAY NE	78132072	2/10/2014	3/21/2006 5/8" METER	422
CURTIS	SLADE III	320	LAKE GROVES RD NE	78132073	9/13/2013	4/8/2003 5/8" METER	423
MANUEL	SANCHEZ	732	STARFRUIT AVE	78132074	4/26/2007	4/26/2007 5/8" METER	424
JEFFERY	& JEANIE HERSTEIN	105	ARIES PLACE NW	78132075	4/23/2007	4/23/2007 5/8" METER	425
DIXIE	TANNER	135	LIME RD NE	78132077	5/17/2011	5/17/2011 5/8" METER	426
DENNIS	GREELEY	1801	WASHINGTON BLVD NW	78132266	9/13/2013	1/19/2005 5/8" METER	427
WAYNE	CARLTON	143	LOQUAT RD NE	78132267	7/31/2012	5/18/2005 5/8" METER	428
THOMAS	SIDES, JR.	113	LINCOLN RD NW	78132270	10/13/2016	4/16/2009 5/8" METER	429
JAMES	LAWSON	105	TANGERINE RD	78132271	9/8/2005	9/8/2005 5/8" METER	430
DREW	HENDRICKSON	498	CAROLE RD NW	78132272	9/12/2013	6/19/2006 5/8" METER	431

MELISSA	CARLE	426	LAKE AUGUST DR	78132273	1/29/2007	1/29/2007 5/8" METER	432
JOSEPH	SANCHEZ	352	CHICAGO WAY NE	78132276	4/24/2007	4/24/2007 5/8" METER	433
JIM	& SUSAN MATHENY	260	CUMQUAT RD NE	78132277	10/31/2007	10/31/2007 5/8" METER	434
ANGEL	LUGO	439	SONORA AVE	78132278	10/31/2007	10/31/2007 5/8" METER	435
JOHN & JULIE	RINALDI	126	LIME RD NE	78132282	6/22/2010	6/22/2010 5/8" METER	436
BRUCE	HOWELL	103	KAYLA AVE	78132283	3/15/2012	1/20/2005 5/8" METER	437
FRED	NELIUS, JR.	100	LINCOLN RD NW	78132284	4/16/2009	4/16/2009 5/8" METER	438
JEFFREY	DORICO	107	VEGA PLACE	78132286	5/14/2015	10/16/2006 5/8" METER	439
RICHARD	WELLMAN	126	LOQUAT RD NE	78132287	11/19/2008	11/19/2008 5/8" METER	440
KATHLEEN	MCDONOUGH	361	CHICAGO WAY NE	78132288	10/11/2011	10/11/2011 5/8" METER	441
JOHN	MEDDINGS	241	GRAPE RD NW	78132290	8/17/2010	8/17/2010 5/8" METER	442
TIM	DUNLOP	255	LOQUAT RD NW	78132291	4/21/2016	4/26/2007 5/8" METER	443
EDWARD	FABIK	120	ORANGE RD NE	78132292	9/11/2013	6/21/2004 5/8" METER	444
JOHN	MARION	472	HUMPHREY AVE.	78132294	6/23/2010	6/23/2010 3/4" METER	445
MARILYN	BEHRMAN	972	CATFISH CREEK RD	78132295	1/26/2007	1/26/2007 5/8" METER	446
LAKESHA	SAMPSON	113	THURMAN AVE	78132296	4/11/2008	4/11/2008 5/8" METER	447
THERESA	NIEMI	117	LOQUAT RD NE	78132299	5/9/2007	5/9/2007 5/8" METER	448
GONZALO	HERNANDEZ	101	LOQUAT RD NW	78132300	12/13/2012	4/26/2007 5/8" METER	449
IVIAN	AVILA	104	LOQUAT RD NE	78132301	12/15/2009	12/15/2009 5/8" METER	450
BIANCA VANESSA	SEGURA	810-818	PLACID LAKES BLVD	78132320	11/18/2013	10/14/2002 3/4" METER	451
DIXON	VICE	1532	WASHINGTON BLVD NW	78132321	9/9/2013	11/17/2004 5/8" METER	452
LYNN	PINGEL	241	FOX RIDGE RD	78132322	2/21/2017	5/1/2003 5/8" METER	453
NATHAN	PRICE	223	LAKERIM CT	78132323	3/15/2011	3/15/2011 5/8" METER	454
LARRY	SCHARP	443	FOXDALE RD	78132324	3/15/2012	10/28/2004 5/8" METER	455
KENDALL	CARROLL	634	PLACID LAKES BLVD	78132325	12/10/2010	12/10/2010 5/8" METER	456
RICHARD	HAHN	226	CAROLE RD NW	78618753	9/17/2012	3/25/2009 5/8" METER	457
KIM	FRITTS	725	CATFISH CREEK RD	78620311	5/21/2007	5/21/2007 5/8" METER	458
MICHELLE	WALDER	121	ORANGE RD NE	78620312	6/23/2010	6/23/2010 5/8" METER	459
PEGGY	CONRAD	623	GRISSOM RD NW	78620313	9/15/2014	4/25/2003 5/8" METER	460
MARLENE	LAROCK	427	LAKE AUGUST DR	78620315	5/21/2012	1/28/2003 5/8" METER	461
HOPE	WILLIAMS	577	VANGUARD AVE NW	78620317	8/17/2009	8/17/2009 5/8" METER	462
ELINOR	HENDRIX	336	COOLIDGE AVE NE	78620318	8/20/2014	11/16/2005 5/8" METER	463
WILLIE	WARD	245	TANGERINE RD	78620319	11/1/2013	2/21/2007 5/8" METER	464
NEAL	SMITH	225	BOKEELIA WAY NE	78620320	7/16/2014	6/28/2004 5/8" METER	465
TERRY	JETER	101	BOWIE AVE	78620321	5/9/2007	5/9/2007 5/8" METER	466
ROBERT	LAWTON	1757	WASHINGTON BLVD NW	78620323	4/11/2008	4/11/2008 5/8" METER	467
ERIN	NELSON	110	WALKER AVE NE	78620324	10/24/2007	10/24/2007 5/8" METER	468
CHARLES	MICHELIS	623	WASHINGTON BLVD NW	78620325	11/9/2007	11/9/2007 5/8" METER	469
CAESAR	MARSHALL	115	THURMAN AVE	78620326	1/30/2007	1/30/2007 5/8" METER	470
BARRY	WEEKLEY	146	MANGO RD NE	78620327	10/24/2007	10/24/2007 5/8" METER	471
JUDY	KAWA	106	FIRE ISLAND AVE NE	78620328	4/23/2007	4/23/2007 5/8" METER	472

TAMMY	RIVAS	3395	PLACID VIEW DR	78620330	4/11/2008	4/11/2008 5/8" METER	473
JOAN	DIETIKER	139	LINCOLN RD NW	78620331	4/21/2016	4/23/2007 5/8" METER	474
ROBIN	MORTON	125	LEMON RD NE	78620332	11/4/2004	11/4/2004 5/8" METER	475
LARS-JOHAN	HAGERUP	157	LOQUAT RD NE	78620333	3/18/2014	11/9/2009 5/8" METER	476
JENNIFER	NELSON	111	LOQUAT RD NW	78620334	4/12/2012	2/11/2004 5/8" METER	477
STEVE	HERDA	111	LOQUAT RD NE	78620461	9/15/2014	11/19/2001 5/8" METER	478
DONALD	BUCHER	9128	PLACID LAKES BLVD	78620462	10/15/2015	3/3/2005 5/8" METER	479
ROBERT	TILLIS	103	FARRELL DR NE	78620464	4/21/2009	4/21/2009 5/8" METER	480
JENNIFER	JACKSON &	430	FOXDALE RD	78620465	11/10/2004	11/10/2004 5/8" METER	481
JASON	ARTZ	104	ANNA MARIA CT NE	78620466	10/20/2011	10/20/2011 5/8" METER	482
RAMIRO	FUENTES	305	FOX RIDGE RD	78620468	5/16/2013	6/9/2003 5/8" METER	483
NOAH	WELLS	1528	WASHINGTON BLVD NW	78620470	11/10/2004	11/10/2004 5/8" METER	484
ROBERT	GILLMAN	130	ORANGE RD NE	78620472	5/13/2016	12/11/2000 5/8" METER	485
CAROL	TAYLOR	103	ORANGE RD NE	78620473	8/18/2014	9/18/2002 5/8" METER	486
DIANA	SOPCZYNSKI	542	CLAREMONT AVE	78620474	12/4/2013	1/20/2004 5/8" METER	487
MR. & MRS. L	RESTAGNO	231	ROLAND ST NW	78620475	11/20/2015	6/19/2007 5/8" METER	488
THOMAS	WIRTH	1750	WASHINGTON BLVD NW	78620477	11/17/2004	11/17/2004 5/8" METER	489
RAYMOND &KIM	POLLARD	106	MATHEWS ST NW	78620480	4/26/2007	4/26/2007 5/8" METER	490
BRADLEY	HICKS	259	CUMQUAT RD NW	78620481	5/9/2007	5/9/2007 5/8" METER	491
ROBERT	DISTEFANO	110	GATES AVE.	78620482	1/8/2008	1/8/2008 5/8" METER	492
RAFAEL	RUIZ	324	ROOSEVELT AVE NE	78620483	6/26/2012	5/10/2004 5/8" METER	493
RUSS	KUBIK	1100	CATFISH CREEK RD	78620484	2/19/2008	2/19/2008 5/8" METER	494
WILLIAM	BAUMGARDNER	121	LEMON RD NE	78620539	5/16/2014	10/12/2010 5/8" METER	495
SEAN	SMITH	350	HUMPHREY AVE.	78620540	5/14/2015	4/8/2003 5/8" METER	496
STELLA	ETHRIDGE	120	LINCOLN RD NW	78620541	4/7/2004	4/7/2004 5/8" METER	497
OSCAR	ROMERO	100	BOKEELIA CT NE	78620542	6/10/2008	6/10/2008 5/8" METER	498
DONALD	BUTLER	123	LIME RD NW	78620543	9/20/2013	3/21/2006 5/8" METER	499
ELBA	LOPEZ	127	CUMQUAT RD NW	78620544	4/12/2012	6/18/2009 5/8" METER	500
ALEXANDER	BUCZYNSKI	6486	PLACID LAKES BLVD	78620545	6/12/2014	1/29/2004 5/8" METER	501
RICHARD	MILLER	912	CATFISH CREEK RD	78620546	10/24/2007	10/24/2007 5/8" METER	502
WES TRUST	CARLTON	3575	PLACID VIEW DR	78620547	7/30/2015	3/30/2005 5/8" METER	503
IRVING	HURLBUTT	233	MARLIN ST NW	78620548	9/17/2012	4/21/2005 5/8" METER	504
JOHN	DESIMONE	111	GRAPE RD NW	78620550	3/15/2011	3/15/2011 5/8" METER	505
ILDA	VAN ARKEL	322	WILDCAT ST NW	78620551	7/11/2016	9/9/2005 5/8" METER	506
HOLLIS	BARTLETT	360	CAROLE RD NW	78620552	10/12/2009	10/12/2009 5/8" METER	507
JOHN	PARKER	132	GATES AVE.	78620553	9/12/2013	5/16/2011 5/8" METER	508
MARCIA	SCHIRM	136	CITRUS RD NE	78620555	12/23/2013	1/26/2007 5/8" METER	509
IDELLA	HILL-SIMMONS	117	MURRAY CT NW	78620556	1/26/2016	4/23/2007 5/8" METER	510
ADREHM LLC ADVENTURE		126	BONNIE RD NW	78620557	10/24/2007	10/24/2007 5/8" METER	511
NADJA	SALOMAA	124	GRAPE RD NW	78620559	2/15/2010	2/15/2010 5/8" METER	512
MCDONALD GIRLS LLC		228	CUMQUAT RD NE	78620561	8/24/2015	12/10/2001 5/8" METER	513

LISA	CAMPBELL	107	VAN ALLEN AVE NW	78620564	1/8/2014	8/17/2009 5/8" METER	514
RAVINDRA	BUDHRAJ	257	LOQUAT RD NW	78620565	8/17/2009	8/17/2009 5/8" METER	515
JANICE	BARNEY	3719	PLACID VIEW DR	78620566	1/27/2016	5/27/2008 5/8" METER	516
FRANK	ASCHENBRENNER	123	VERA LANE NW	78620567	10/24/2007	10/24/2007 5/8" METER	517
CRAIG	BUTTRILL	124	ORANGE RD NE	78620568	9/18/2013	6/20/2003 5/8" METER	518
MIKE & VICKIE	NUTT	109	ORANGE RD NE	78620599	3/14/2011	3/14/2011 5/8" METER	519
MARIE CLAIRE	HOY	104	ORANGE RD NE	78620600	10/12/2010	10/12/2010 5/8" METER	520
LUCI	PACKETTE	443	JAVA AVE NE	78620601	10/31/2007	10/31/2007 5/8" METER	521
ROBBIE	SIMMONS	339	BREHAVEN RD NE	78620602	11/9/2009	11/9/2009 1" METER	522
LAWRENCE	KRESS	936	CATFISH CREEK RD	78620603	5/13/2015	10/28/2004 5/8" METER	523
J. RICHARD	GREIDER	1748	WASHINGTON BLVD NW	78620604	6/18/2009	6/18/2009 5/8" METER	524
LANDRUM	MUNCY	112	MINORCA ST NE	79185279	10/14/2009	9/26/2002 5/8" METER	525
KIMBERLY	BYRD	549	CLAREMONT AVE	79185280	4/8/2004	4/8/2004 5/8" METER	526
JAMES	VAIL	153	CITRUS RD NE	79185281	5/16/2013	12/19/2001 5/8" METER	527
MINDY	WELLS	127	LINCOLN RD NW	79185282	6/23/2010	6/23/2010 5/8" METER	528
SCOTT	JOHNSON	106	MURRAY CT NW	79185284	4/8/2004	4/8/2004 5/8" METER	529
MARJORIE	WHISLER	344	ALEUTIAN ST NE	79185285	6/18/2009	6/18/2009 5/8" METER	530
EDWARD	WEAVER	761	CORNELIUS AVE	79185286	3/15/2011	3/31/2005 5/8" METER	531
CARIAL	LEDGERWOOD	660	DERRINGER AVE NW	79185289	1/26/2016	2/13/2004 5/8" METER	532
TRENT	PAPPAS, SR.	147	LOQUAT RD NE	79185290	12/15/2015	11/26/2001 5/8" METER	533
JAMES	BACK	125	MURRAY CT NW	79185291	4/8/2004	4/8/2004 5/8" METER	534
TERRY	THOMPSON	733	CATFISH CREEK RD	79185292	3/29/2017	10/7/2004 5/8" METER	535
ORLANDO HERRER	GONZALEZ	119	MURRAY CT NW	79185293	4/8/2004	4/8/2004 5/8" METER	536
DALE	MCLAUGHLIN	130	LINCOLN RD NW	79185295	8/18/2009	8/18/2009 5/8" METER	537
VALERIE	LAURENCE	113	MURRAY CT NW	79185296	4/8/2004	4/8/2004 5/8" METER	538
	LAKE AIRPORT	201	KING AIR WAY NW	79185309	3/18/2014	10/16/2002 5/8" METER	539
KATHLEEN	MORGAN	145	BOUGAINVILLEA ST NE	79185310	1/6/2014	12/26/2001 5/8" METER	540
MELISSA	TRIANA	113	LEMON RD NE	79185312	11/20/2015	6/22/2010 5/8" METER	541
RALPH	SEYMOUR	130	GATES AVE.	79185313	2/7/2014	10/7/2003 5/8" METER	542
KELLIE	CLAY	255	GRAPE RD NW	79185314	11/28/2011	11/28/2011 5/8" METER	543
EDWARD	MILLER	109	MURRAY CT NW	79185315	4/27/2004	4/27/2004 5/8" METER	544
KEN	LORANT	311	EAST WATERWAY AVE N	79185316	3/29/2017	10/24/2007 5/8" METER	545
BRENDA	BROWN	125	LINCOLN RD NW	79185317	4/18/2013	6/10/2005 5/8" METER	546
CHRISTINE	JOHNSON	105	ORANGE RD NE	79185318	3/29/2017	6/20/2007 5/8" METER	547
CAROL	OLSEN	660	CLAREMONT AVE	79185319	4/27/2004	4/27/2004 5/8" METER	548
DAVID &	LEILA BAIR	146	CITRUS RD NE	79185320	8/31/2015	12/19/2001 5/8" METER	549
MERLIN	CHARLES	132	LINCOLN RD NW	79185321	5/17/2011	5/17/2011 5/8" METER	550
EMMA	LOCKETT	104	WILDCAT ST NW	79185322	4/23/2007	4/23/2007 5/8" METER	551
	LAKE AIRPORT, INC	216	KING AIR WAY NW	79185323	10/12/2016	10/16/2002 5/8" METER	552
MYTARA	MCCRAY	151	WILSON WAY NE	79185324	4/16/2009	4/16/2009 3/4" METER	553
HAROLD	WILLIAMS	227	CESSNA WAY NW	79185325	11/30/2016	6/19/2006 5/8" METER	554

DORA	JOHNSON	636	PLACID LAKES BLVD	79185326	6/28/2016	4/14/2003 5/8" METER	555
JOE	BOWIE	130	LIME RD NE	79185327	6/28/2016	7/9/2004 5/8" METER	556
JANE	CONNELL	133	LINCOLN RD NW	79292082	10/31/2007	10/31/2007 5/8" METER	557
KIMBERLY	STALLINS	132	WILSON WAY NE	79292083	3/14/2013	8/19/2009 5/8" METER	558
GEORGE	ELAS	148	MANGO RD NE	79292084	3/15/2011	3/15/2011 5/8" METER	559
ROBERT	SHAFFER	134	LOQUAT RD NE	79292085	8/20/2014	5/18/2005 5/8" METER	560
TERRY	PRIDE	852	ALEUTIAN ST NE	79292086	9/11/2007	9/11/2007 5/8" METER	561
JREWMON DONTR/ALLEN		964	ALEUTIAN ST NE	79292087	1/29/2007	1/29/2007 5/8" METER	562
NORMA	SALGADO	263	SHEPPARD RD NW	79292089	5/9/2013	6/10/2005 5/8" METER	563
MARYSE	KIBLER	114	SHEPPARD RD NW	79292090	8/24/2015	4/16/2004 5/8" METER	564
GARY	WIBBELS	139	MANGO RD NE	79292091	4/24/2007	4/24/2007 5/8" METER	565
R.	GILDE ENTERPRISES	713	KEMPER AVE	79292092	1/11/2008	1/11/2008 5/8" METER	566
MELODY	REEDER	127	LOQUAT RD NW	79292136	12/14/2016	6/16/2003 5/8" METER	567
ELMO	CANTARINES-HERREI	511	WASHINGTON BLVD NE	79292138	3/14/2013	6/16/2003 3/4" METER	568
ALEX	KEEFER	341	MARLIN ST NW	79292139	9/10/2008	9/10/2008 5/8" METER	569
JAMES	URAL	116	WALKER AVE NE	79292141	11/20/2014	4/8/2003 5/8" METER	570
COREY	DENSON	569-571	VANGUARD AVE NW	79292142	4/26/2007	4/26/2007 1" METER	571
THOMAS	BUNTON	136	WILSON WAY NE	79292144	3/23/2017	5/1/2006 5/8" METER	572
TODD	CASTALINE	248	CUMQUAT RD NE	79292145	10/11/2011	10/11/2011 5/8" METER	573
ROBIN	RYDER	107	LAKEFRONT LN NW	79292147	5/21/2007	5/21/2007 5/8" METER	574
RITA &	LAURENCE KNOWLES	846	PLACID LAKES BLVD	79292150	11/22/2004	11/22/2004 3/4" METER	575
LUZ	BARAJAS	240	ANNA MARIA WAY NE	79292151	3/15/2016	10/10/2003 5/8" METER	576
LORI	EVANS	104	LAKEFRONT CT NE	79292152	8/24/2004	8/24/2004 5/8" METER	577
RICHARD	WEISMAN	632	CATFISH CREEK RD	79292153	1/26/2007	1/26/2007 5/8" METER	578
WENDY	RIVERA	343	BREHAVEN RD NE	79292442	1/30/2007	1/30/2007 3/4" METER	579
JERRY	WATSON	100	MURRAY CT NW	79292443	6/23/2010	6/23/2010 5/8" METER	580
JAMES	ZIMMERMAN	105	LIME RD NW	79292444	6/18/2007	6/18/2007 5/8" METER	581
BEVERLY	WITT	104	BOUGAINVILLEA ST NE	79292445	4/24/2007	4/24/2007 5/8" METER	582
DANIEL	RIGGS	141	LIME RD NE	79292446	8/12/2008	8/12/2008 5/8" METER	583
JONAS	FISHER	201	CAPTIVA WAY NE	79292447	5/22/2007	5/22/2007 5/8" METER	584
RALPH	ALGARIN	401	JERSEY ST NE	79292448	10/31/2007	10/31/2007 5/8" METER	585
MICHAEL	CHEESEMAN	112	CUMQUAT RD NW	79292449	2/12/2015	5/15/2011 5/8" METER	586
VINCENT	PETRUZZELLI	517	WASHINGTON BLVD NW	79292450	7/12/2004	7/12/2004 5/8" METER	587
RITA	DEWART	621	WASHINGTON BLVD NW	79292451	6/22/2010	6/22/2010 5/8" METER	588
ANN	KOGER	601	CATFISH CREEK RD	79292453	10/11/2011	10/11/2011 5/8" METER	589
GARY	MULLINS	110	MURRAY CT NW	79292454	12/15/2010	12/15/2010 5/8" METER	590
FRED	MOORE	128	LOQUAT RD NE	79292456	4/26/2007	4/26/2007 5/8" METER	591
ROLAND	DEZENTJE &	343	ANDERSON ST NE	79292457	4/26/2007	4/26/2007 5/8" METER	592
RALPH	MUSALL	263	CUMQUAT RD NE	79292458	4/26/2007	4/26/2007 5/8" METER	593
FRANK	SUTER	119	ORANGE RD NE	79292459	10/24/2007	10/24/2007 5/8" METER	594
JUAN	RUIZ	110	GRANT AVE NE	79292460	7/11/2016	3/4/2004 5/8" METER	595

TRUDY	HOLMES	104	LIME RD NE	79292461	10/12/2010	10/12/2010 5/8" METER	596
MARK	PFLUM	108	ORANGE RD NE	79292462	10/24/2007	10/24/2007 5/8" METER	597
AUSTIN	MYERS	105	FOX RIDGE RD	79292463	3/12/2009	7/12/2009 5/8" METER	598
JACKIE	SPEARS	238	SHEPPARD RD NW	79292464	4/23/2007	4/23/2007 5/8" METER	599
ELBA	ESCOBAR	6491	PLACID LAKES BLVD	79292465	6/23/2010	6/23/2010 5/8" METER	600
KEVIN	MASE	207	LAKERIM CT	79292466	6/10/2008	6/10/2008 5/8" METER	601
MYRIAM	TORRES	932	CATFISH CREEK RD	79292467	11/18/2013	10/28/2004 5/8" METER	602
DALLAS	PARDOE	481	ARCHIE SUMMERS RD	79292468	5/21/2012	10/21/2003 5/8" METER	603
CARL	DUNN	399	LAKE AUGUST DR	79292470	4/21/2009	4/21/2009 5/8" METER	604
EDDY	LORENZO	6473	PLACID LAKES BLVD	79292471	5/17/2011	5/17/2011 5/8" METER	605
JOAN	LUKRYTZ	6489	PLACID LAKES BLVD	79292820	9/13/2013	8/18/2009 5/8" METER	606
JOHN	LUKE	135	LOQUAT RD NE	79292821	11/19/2008	11/19/2008 5/8" METER	607
RICHARD	POSTLETHWAITE	357	CAROLE RD NW	79292822	5/17/2016	1/20/2005 5/8" METER	608
ROBERT	JOHNSON	312	STARFRUIT AVE	79292823	4/11/2008	4/11/2008 5/8" METER	609
WILLIAM & EDWARD	CATHY MUETZE	101	ORANGE RD NE	79292824	9/6/2013	8/21/2003 5/8" METER	610
THOMAS	CASSESE	9126	PLACID LAKES BLVD	79292976	12/19/2016	3/21/2006 5/8" METER	611
MAVIS	ARMS II	632	PLACID LAKES BLVD	79292978	8/24/2015	4/11/2008 5/8" METER	612
CHARLES	CONNELL	145	LEMON RD NE	79292979	6/17/2015	5/16/2003 5/8" METER	613
	MCCORMICK	102	ORANGE RD NE	79292980	10/24/2007	10/24/2007 5/8" METER	614
	JCL 1 CORP	174	WILSON WAY NE	79292981	4/11/2008	4/11/2008 3/4" METER	615
DONALD	WAGENER	112	LINCOLN RD NW	79292982	4/23/2007	4/23/2007 5/8" METER	616
CAROLYN	MCCORMACK	225	SPICE AVE NE	79292983	10/31/2007	10/31/2007 5/8" METER	617
LINDA	BOWLING	107	LINCOLN RD NW	79292984	9/14/2010	9/14/2010 5/8" METER	618
BLAZE	NAPIER	483	GRAPE RD NW	79292985	9/10/2008	9/10/2008 5/8" METER	619
HERMAJ	RAMPERSAD	101	ISLAND PARKWAY NE	79292986	5/17/2011	5/17/2011 5/8" METER	620
LETICIA	GONZALEZ	112	WHITE AVE NE	79292987	11/20/2014	4/8/2003 5/8" METER	621
CHRIS	HALL	4075	PLACID LAKES BLVD	79293000	4/9/2015	10/12/2010 3/4" METER	622
	REEF PROPERTIES LI	3889	PLACID VIEW DR	79293001	12/1/2014	10/31/2007 5/8" METER	623
MONICA	LEONARD	109	BONNIE RD NW	79653300	6/22/2010	6/22/2010 5/8" METER	624
JOSEPH	VORVA JR	352	ANDERSON ST NE	79653301	11/20/2014	12/17/2001 5/8" METER	625
LOUIS	CARLISLE	358	ANDERSON ST NE	79653302	2/9/2015	2/18/2008 5/8" METER	626
BOB	POLK	107	LEMON RD NE	79653303	9/15/2014	4/17/2003 5/8" METER	627
ALAN	DOBBINS	106	ORANGE RD NE	79653305	5/13/2015	4/24/2007 5/8" METER	628
G	GREY	100	ARIES PLACE NW	79653306	7/18/2011	7/18/2011 5/8" METER	629
RICHARD	MORTELL	239-241	LINCOLN RD NE	79653310	6/26/2012	12/7/2005 3/4" METER	630
DAVID	WOMACKS	140	LOQUAT RD NE	79653311	5/21/2012	5/12/2012 5/8" METER	631
ROBERT	DAUBENMIRE	240	SHEPPARD RD NW	79653313	7/31/2012	1/16/2002 5/8" METER	632
JACK	WAGNER	126	TANGERINE RD	79653314	11/18/2013	4/19/2005 5/8" METER	633
JOE	IGLESIAS	116	LOQUAT RD NW	79653315	9/17/2012	4/1/2005 5/8" METER	634
KENNETH	MAHLER	137	LIME RD NE	79653316	6/18/2009	6/18/2009 5/8" METER	635
DAVID &	SHERRY GRAY	605	ARCHIE SUMMERS RD	79653317	12/15/2010	12/15/2010 5/8" METER	636

STEVEN	STEELE	210	ANNA MARIA WAY NE	79653432	6/12/2014	7/16/2003 5/8" METER	637
JOHN	JONES	247	ANNA MARIA WAY NE	79653433	8/6/2004	8/6/2004 5/8" METER	638
RODERI	HOLDEN	236	BONNIE RD NW	79653435	1/29/2007	1/29/2007 5/8" METER	639
HOANG	NGUYEN	302	ANDERSON ST NE	79653436	10/20/2011	10/20/2011 5/8" METER	640
STACY	ROCKWOOD	122	VAN ALLEN AVE NW	79653437	9/14/2010	9/14/2010 3/4" METER	641
PL VOL FIRE DEPARTMENT		300A	WASHINGTON BLVD NW	79653438	5/7/2007	5/7/2007 5/8" METER	642
JAMES	COSGROVE	122	LINCOLN RD NW	79653442	9/15/2014	8/18/2009 5/8" METER	643
JOSEPH	BURNETT	258	CUMQUAT RD NE	79653443	6/18/2009	6/18/2009 5/8" METER	644
MARK	MCWATERS	209	LAKERIM CT	79653444	3/15/2012	10/25/2004 5/8" METER	645
CLAUDIA	REYNOLDS	143	LEMON RD NE	79653445	7/13/2016	5/16/2003 5/8" METER	646
LARRY	LOFTON	368	ANDERSON ST NE	79653446	7/13/2011	7/13/2011 5/8" METER	647
GALE	STEPP	421	WEST WATERWAY AVE	79653447	10/20/2011	10/20/2011 5/8" METER	648
JOHN	PAVLIK	118	LEMON RD NE	79653448	12/14/2016	10/12/2009 5/8" METER	649
CHRISTEL	WILLIAMS	640	PLACID LAKES BLVD	79653449	8/20/2014	4/14/2003 5/8" METER	650
ROBERT	HARGROVE	99	PAMELA RD NW	79655330	7/13/2016	5/15/2011 5/8" METER	651
ROGER AND YVON	TANENBAUM	166	MANGO RD NE	79664161	3/23/2017	1/29/2007 5/8" METER	652
LORENZO	ANDRES	721	CATFISH CREEK RD	79664163	5/13/2015	8/17/2009 5/8" METER	653
BOB	MUIR	3579	PLACID VIEW DR	79664164	9/13/2013	1/20/2005 5/8" METER	654
JAMES	RYAN	145	CITRUS RD NE	79664165	10/19/2011	10/19/2011 5/8" METER	655
THOMAS	CLARK	801	CATFISH CREEK RD	79664169	6/2/2015	10/20/2004 5/8" METER	656
ISABEL	LEWIS	101	AZTEC ST NW	80129919	3/15/2016	8/12/2008 5/8" METER	657
STEVEN	PETERS	1760	WASHINGTON BLVD NW	80129921	1/19/2005	1/19/2005 5/8" METER	658
RICHARD	TRUMBLE	138	LOQUAT RD NE	80129922	4/17/2013	11/26/2001 5/8" METER	659
C	LADIG	118	LIME RD NE	80129923	11/18/2013	7/13/2004 5/8" METER	660
LARRY	LANDRESS	775	LAKE AUGUST DR	80129924	1/29/2007	1/29/2007 5/8" METER	661
DANNY	MULLINS	1170	CATFISH CREEK RD	80129925	9/20/2013	1/19/2005 5/8" METER	662
BONNIE	BOLEN-FRITZCHA	787	LAKE AUGUST DR	80129927	1/19/2005	1/19/2005 5/8" METER	663
BARBARA & STEPH	RUBIN	254	CUMQUAT RD NE	80129929	2/18/2008	2/18/2008 5/8" METER	664
RICARDO	ARANGO	139	LOQUAT RD NE	80129930	12/14/2016	1/26/2007 5/8" METER	665
NATALIE	MASS	101	CHRISTINE ST NW	80129931	1/19/2005	1/19/2005 5/8" METER	666
JUAN	VASQUEZ	265	SHEPPARD RD NW	80129932	7/11/2008	7/11/2008 5/8" METER	667
EDWARD &	SHIRLEY VAVREK	114	CLUB RD NW	80129933	12/10/2012	9/18/2002 5/8" METER	668
ROSEMARY	TARRAN	100	LEMON RD NE	80129934	9/12/2013	5/13/2004 5/8" METER	669
DEAN	TOOKER	109	LINCOLN RD NW	80129935	9/20/2013	8/18/2009 5/8" METER	670
LEROY	JENNINGS	309	FOX RIDGE RD	80129936	7/21/2010	7/21/2010 5/8" METER	671
H	SHARME	262	LOQUAT RD NW	80129937	4/11/2014	11/19/2008 5/8" METER	672
WILLIAM	PUGH	286	BRIAR LANE	80129938	3/30/2005	3/30/2005 5/8" METER	673
THOMAS	KENNEDY	1405	WASHINGTON BLVD NW	80129940	11/20/2014	5/13/2009 5/8" METER	674
NANCY	QUAST	828	CATFISH CREEK RD	80129941	5/13/2016	5/22/2007 5/8" METER	675
CHRISTOPHER	CHILLEN	234	CHICAGO WAY NE	80129942	4/24/2007	4/24/2007 5/8" METER	676
RONNETTE	MCLEAN	343	ELLISON AVE	80129943	12/16/2009	12/16/2009 5/8" METER	677

RODNEY	DOUGLASS	355	ANDERSON ST NE	80129944	1/6/2014	9/10/2008 5/8" METER	678
SARAH	CARPENTER	216	HELLCAT WAY NW	80129945	8/12/2008	8/12/2008 5/8" METER	679
JAMES	ALLEN	114	LOQUAT RD NW	80129947	11/30/2016	1/8/2008 5/8" METER	680
ANDREW	SYLVESTER	1518	WASHINGTON BLVD NW	80130003	3/16/2005	3/16/2005 5/8" METER	681
JAMES AND BARBA	NEWCOMB	411	LAKE AUGUST DR	80130004	8/3/2015	11/17/2011 5/8" METER	682
THOMAS	KERNEY	109	LAKEFRONT LN NW	80130005	12/10/2010	12/10/2010 5/8" METER	683
LLOYD	TYSON	306	WEST WATERWAY AVE	80130006	5/13/2009	5/13/2009 5/8" METER	684
WILLIAM	COOPER	112	GATES AVE.	80130007	10/15/2015	5/16/2011 5/8" METER	685
DIANA	ENGLISH	230	CUMQUAT RD NE	80130008	4/23/2014	12/10/2001 5/8" METER	686
MAYR	MALOOL	124	THURMAN AVE	80130033	2/7/2014	3/18/2003 5/8" METER	687
RAFFAELE	CERBONE	409	LAKE AUGUST DR	80130034	3/16/2005	3/16/2005 5/8" METER	688
DIANA	SAKER	152	CITRUS RD NE	80130035	9/20/2013	12/19/2001 5/8" METER	689
JANE	SHUBERT	119	LIME RD NE	80130037	6/26/2012	7/13/2004 5/8" METER	690
MIKE &	NANCY STEDMAN	608	ARCHIE SUMMERS RD	80130038	12/15/2009	12/15/2009 5/8" METER	691
RICARDO	ZAMARRIPA	565	VANGUARD AVE NW	80130039	6/28/2016	1/12/2007 5/8" METER	692
MAYRA	& GEORGE DIAZ	642	PLACID LAKES BLVD	80130040	8/5/2013	4/14/2003 5/8" METER	693
MARY	BAGGS	349	LIME RD NW	80130041	8/12/2008	8/12/2008 5/8" METER	694
HRADYENDRA	SHARME	9021	PLACID LAKES BLVD	80130042	10/31/2007	10/31/2007 5/8" METER	695
ANITA	MARTINEC	4042	PLACID LAKES BLVD	80130043	9/17/2012	10/14/2005 5/8" METER	696
MICHELLE	GILLUM	137	LOQUAT RD NE	80130044	1/8/2008	1/8/2008 5/8" METER	697
SHIRLEY	NEARY	104	BUCCANEER ST NW	80130045	9/10/2008	9/10/2008 5/8" METER	698
KELLY	MURPHY	123	CLUB RD NW	80130046	4/21/2009	4/21/2009 5/8" METER	699
STEPHANIE	MOORE	124	BONNIE RD NW	80130047	9/13/2013	6/12/2000 5/8" METER	700
JOANN	SAWDY	6469	PLACID LAKES BLVD	80130048	2/3/2005	2/3/2005 5/8" METER	701
LEON	KELLER	226	CUMQUAT RD NE	80130049	7/13/2016	4/26/2007 5/8" METER	702
LOYDALE	GREEN	1912	WASHINGTON BLVD NW	80130050	9/17/2012	1/19/2005 3/4" METER	703
AMY	CANTORIA	114	BARBARA AVE NW	80130052	7/20/2006	7/20/2006 3/4" METER	704
NICOLE	SHROUT	116	BARBARA AVE NW	80130053	1/20/2005	1/20/2005 3/4" METER	705
JIM	TURVEY	147	BOUGAINVILLEA ST NE	80130054	12/13/2001	12/26/2001 5/8" METER	706
THOMAS	HOVIS	1571	LAKE GROVES RD NW	80130055	5/15/2011	5/15/2011 3/4" METER	707
	3 TEAM HOLDINGS LL	811	WASHINGTON BLVD NE	80130057	5/19/2016	4/24/2007 3/4" METER	708
MICHAEL	RIOS	107	ARIES PLACE NW	80130058	1/11/2013	11/19/2008 5/8" METER	709
SUSAN	NIEMI	839	ARCHIE SUMMERS RD	80130059	1/20/2005	1/20/2005 5/8" METER	710
EARL	JOHNSON	544	CLAREMONT AVE	80130060	9/14/2010	9/14/2010 5/8" METER	711
MICHAEL	REYNOLDS	628	GRISSOM RD NW	80130061	1/12/2012	1/12/2012 5/8" METER	712
JAMES	LARDI	127	LIME RD NE	80130062	9/15/2014	6/11/2007 5/8" METER	713
DONALD	GARRETT	457	ELLISON AVE	80130063	1/7/2014	4/21/2005 5/8" METER	714
EDUARDO	CAMACHO	110	HEAL AVE NW	80130064	6/22/2010	6/22/2010 5/8" METER	715
NOEL	TORRES	149	WILSON WAY NE	80130065	4/11/2008	4/11/2008 5/8" METER	716
ROGER	WARRICK	125	FOX RIDGE RD	80130066	12/13/2012	1/7/2011 5/8" METER	717
JAMES	LIND	111	MURRAY CT NW	80130067	3/15/2016	8/17/2010 5/8" METER	718

JOHN	HOWE	423	RONALD RD NW	80130068	4/12/2012	4/21/2005 5/8" METER	719
MARCIA	FOOSANER	728	KEMPER AVE	80546840	7/16/2014	10/18/2004 5/8" METER	720
J BRUCE	CAPEHART JR	101	BOUGAINVILLEA ST NE	80546841	12/10/2010	12/10/2010 5/8" METER	721
LILA	MITCHELL	104	BOKEELIA CT NE	80546842	10/31/2007	10/31/2007 5/8" METER	722
PEGGY	BALAYLOCK	605	CATFISH CREEK RD	80546843	9/10/2008	9/10/2008 5/8" METER	723
DICK	GLODE	103	CITRUS RD NE	80546844	6/23/2010	6/23/2010 5/8" METER	724
BRANDON	BRADY	209	RONALD RD NW	80546846	9/13/2013	3/18/2005 5/8" METER	725
MARK	FORTIER	375	ROEBLING AVE	80546848	9/10/2008	9/10/2008 3/4" METER	726
ROBERT &	THERESA WUYTACK	117	FOX RIDGE RD	80546849	1/11/2016	8/14/2006 5/8" METER	727
RAYMOND	LAMARCHE	625	WASHINGTON BLVD NW	80546850	8/24/2015	2/21/2003 5/8" METER	728
CHARLES	PANACKIA	113	LAKEFRONT CT NE	80546851	4/17/2013	8/24/2004 5/8" METER	729
HENRY	SHAW, JR.	123	SHEPPARD RD NW	80546852	8/20/2014	4/11/2008 5/8" METER	730
ALBERTO	CASANOVA	972	ALEUTIAN ST NE	80546853	2/10/2014	11/9/2009 5/8" METER	731
KATHRIN	KNOWLES	278	CUMQUAT RD NW	80546854	11/20/2015	12/15/2009 5/8" METER	732
RUSSELL	BURRIER	429	LAKE AUGUST DR	80546855	3/16/2005	3/16/2005 5/8" METER	733
CAROL	DUNN	535	LAKE AUGUST DR	80546856	3/16/2005	3/16/2005 5/8" METER	734
NIKILOUS	MCDANIELS	412	LAKE AUGUST DR	80546857	2/21/2017	3/16/2005 5/8" METER	735
PATRICIA	ALLEN	3419	PLACID VIEW DR	80546858	7/16/2014	11/18/2005 5/8" METER	736
CRAIG	PATTON	379	ANDERSON ST NE	80546859	12/16/2016	12/13/2001 5/8" METER	737
MARIO	SANTOS	111	KINGS CT NW	80546860	5/19/2016	5/12/2003 5/8" METER	738
GARY	VISI	1637	WASHINGTON BLVD NW	80546862	9/14/2010	9/14/2010 5/8" METER	739
ANNE	MACNEAL	103	MARLIN ST NW	80546863	3/18/2005	3/18/2005 5/8" METER	740
BERNARD	HOGAN	121	LEMON RD NW	80546864	3/23/2015	11/18/2003 5/8" METER	741
DOUG	BROWN	105	MURRAY CT NW	80546865	9/12/2013	4/27/2004 5/8" METER	742
JAMES	BURBICK	201	ANNA MARIA WAY NE	80546866	3/23/2015	10/31/2007 5/8" METER	743
KARI	SIKIO	123	GATES AVE.	80546867	5/21/2012	1/12/2004 5/8" METER	744
FERDINAND	ARBELO	344	LIME RD NW	80546868	9/20/2013	8/21/2003 5/8" METER	745
KEVIN	SPERBER	3319	PLACID VIEW DR	80546869	4/16/2009	4/16/2009 5/8" METER	746
HENRY	BLOSER	107	LAKEFRONT CT NE	80547146	11/28/2011	11/28/2011 5/8" METER	747
DALE	MARCINKOSKI	111	CITRUS RD NE	80547147	3/14/2016	12/17/2001 5/8" METER	748
NEVILLE	GRAHAM	430	LAKE AUGUST DR	80547148	10/15/2015	3/16/2005 5/8" METER	749
LOIS	SCHENCK	101	LAKEFRONT CT NE	80547149	3/29/2017	9/18/2002 5/8" METER	750
FRANCIS	MCELROY	423	LAKE AUGUST DR	80547150	3/21/2006	3/21/2006 5/8" METER	751
MARY	REYNOLDS	251	CUMQUAT RD NE	80547151	2/3/2014	4/21/2009 5/8" METER	752
JOANN	SOMMERFIELD	495	ARCHIE SUMMERS RD	80692541	2/19/2008	2/19/2008 5/8" METER	753
RUSSELL	HARPER	355	JOHNSON AVE NE	80692542	4/11/2008	4/11/2008 5/8" METER	754
PATRICIA	LORENZO	107	GRAPE RD NW	80692543	10/24/2007	10/24/2007 5/8" METER	755
DENNIS	GANN	201	EASTER WAY NE	80692545	7/13/2016	2/16/2009 5/8" METER	756
KRISTINE	DAGLIAN	115	LIME RD NE	80692546	5/12/2015	9/14/2010 5/8" METER	757
REBECCA	BRADY	101	ANNA MARIA CT NE	80692547	7/11/2008	7/11/2008 5/8" METER	758
CALEB	KILGO	860	ALEUTIAN ST NE	80692548	9/11/2007	9/11/2007 5/8" METER	759

KENNETH	CARTER	107	ESTERO ST NE	80692549	10/31/2007	10/31/2007 5/8" METER	760
ROBERT	SWANSON	609	CATFISH CREEK RD	80692550	1/29/2007	1/29/2007 5/8" METER	761
MAX	KOLSHAK	3599	PLACID VIEW DR	80692551	10/31/2007	10/31/2007 5/8" METER	762
PATRICIA	SHANK	331	ANDERSON ST NE	80692954	4/12/2012	12/13/2001 5/8" METER	763
NESTOR	GONZALEZ	754	PLACID LAKES BLVD	80692955	5/7/2007	5/7/2007 5/8" METER	764
DOREEN	MORGAN	1761	WASHINGTON BLVD NW	80692956	3/14/2013	1/19/2005 5/8" METER	765
KEVIN	D'ESPIES	845	GRISSOM RD NW	80692957	10/16/2014	7/24/2007 5/8" METER	766
TIANZHU	WU	483	ARCHIE SUMMERS RD	80692958	3/18/2014	10/21/2003 5/8" METER	767
JOSEPH	SCHONBERGER	119	EDENWALD AVE NW	80692959	4/21/2005	4/21/2005 5/8" METER	768
CARMEN	BONES	874	DURMON AVE	80692960	4/21/2005	4/21/2005 5/8" METER	769
REBECCA	LOFTON	547	CLAREMONT AVE	80692961	9/13/2013	8/18/2009 5/8" METER	770
FRANCINE	NELSON	235	MARLIN ST NW	80692962	4/21/2005	4/21/2005 5/8" METER	771
JAMES	RAGON	200	ANDERSON ST NE	80692965	12/11/2012	12/13/2001 5/8" METER	772
ALAN	PETERSON	216	MARLIN ST NW	80692966	4/21/2005	4/21/2005 5/8" METER	773
SOTERO	YUNIEL	103	LIME RD NW	80692967	12/14/2009	12/14/2009 5/8" METER	774
KEVIN	TISHLER	551	CLAREMONT AVE	80692968	5/14/2013	4/8/2004 5/8" METER	775
ROBERT	YUDIN	107	BOUGAINVILLEA ST NE	80692969	7/11/2008	7/11/2008 5/8" METER	776
LUIS	COLON	581	VANGUARD AVE NW	80692970	1/15/2014	6/29/2006 5/8" METER	777
GEORGE	BENTSEN JR	141	CITRUS RD NE	80692971	12/11/2012	5/16/2003 5/8" METER	778
JENNIFER	EDMONDSON	304	GRISSOM RD NW	80692972	9/15/2011	9/15/2011 5/8" METER	779
DOUGLAS G.	BRITT JR	108	STARFRUIT AVE	80692973	10/24/2007	10/24/2007 5/8" METER	780
LARRY	MCCLELLAN	9013	PLACID LAKES BLVD	80692975	1/15/2008	1/15/2008 5/8" METER	781
MAXINE	THOMASSON	108	LINCOLN RD NW	80692977	5/12/2008	5/12/2008 5/8" METER	782
GARY	HOPFINGER	375	PARKER ST	80692978	7/24/2008	7/24/2008 5/8" METER	783
JAMES	OLIVER	127	LIME RD NW	80692979	11/9/2007	11/9/2007 5/8" METER	784
PASCAL	PERMIS	341	BREHAVEN RD NE	80692980	6/12/2014	3/24/2011 1" METER	785
DAVID	REINHARD	236	CUMQUAT RD NE	80692981	10/11/2011	10/11/2011 5/8" METER	786
ADELE	MOYE	118	CITRUS RD NE	80692982	6/23/2010	6/23/2010 5/8" METER	787
ELOISA	BECERRA	5450	PLACID LAKES BLVD	80692983	2/19/2008	2/19/2008 5/8" METER	788
THERESA	HOVIS	324	ANDERSON ST NE	80692984	10/24/2007	10/24/2007 5/8" METER	789
RICHARD	LANDERS	765	CORNELIUS AVE	80692986	8/12/2008	8/12/2008 5/8" METER	790
MARSHA	BENSON	904	CATFISH CREEK RD	80692988	5/21/2012	6/18/2004 5/8" METER	791
JOHN & ELIZABETH	TALLEY	6494	PLACID LAKES BLVD	80692989	4/24/2007	4/24/2007 5/8" METER	792
DONALD	GRAY	258	THURMAN AVE	80692990	10/31/2007	10/31/2007 5/8" METER	793
KARLA	CARRILLO	236	ALEUTIAN ST NE	80692991	9/11/2007	9/11/2007 5/8" METER	794
ANGIE	HOLLAND	117	TANGERINE RD	80692992	3/18/2014	6/22/2010 5/8" METER	795
DEANNA	DIETIKER	784	LAKE AUGUST DR	80692993	1/24/2017	6/26/2006 5/8" METER	796
JOHN	MARCEAU	586	COOLIDGE AVE NE	80692994	10/31/2007	10/31/2007 5/8" METER	797
WILL	SKINNER	442	GARFIELD AVE NE	80692995	10/31/2007	10/31/2007 5/8" METER	798
RAYMOND	CHADWICK	216	CAPTIVA WAY NE	81220785	1/11/2013	10/23/2002 5/8" METER	799
SHEHAL	HAIFA	216	JETWAY NW	81220786	6/10/2008	6/10/2008 5/8" METER	800

LINDA	KRIDER	103	MURRAY CT NW	81220788	12/19/2016	4/27/2004 5/8" METER	801
JOSEPH	KNOX	120	GATES AVE	81220789	8/18/2009	8/18/2009 5/8" METER	802
CINDY	ROHR	443	WEST WATERWAY AVE	81220791	9/15/2014	11/10/2004 5/8" METER	803
HAROLD	FLETCHER	9011	PLACID LAKES BLVD	81220793	5/12/2008	5/12/2008 5/8" METER	804
JOSE	AJUULAR	207	ADAM RD NW	81220794	3/29/2017	4/19/2005 5/8" METER	805
CALVIN	DWYER	111	BONNIE RD NW	81220795	4/26/2007	4/26/2007 5/8" METER	806
BEN	AUDIA	540	LAKE AUGUST DR	81220796	4/11/2008	4/11/2008 5/8" METER	807
LOUIS	RAMOS	105	VEGA PLACE	81447169	4/9/2014	10/13/2006 5/8" METER	808
ROBERT	HACKBARTH	102	DELTA AVE NW	81447170	6/10/2008	6/10/2008 5/8" METER	809
KIMBERLY	LIKINS	124	CORINE AVE NW	81447172	5/15/2011	5/15/2011 5/8" METER	810
MARY RUTH	COUNCIL	271	CUMQUAT RD NE	81447174	12/11/2012	11/29/2001 5/8" METER	811
DAVID	LOWDER	846	LAKE AUGUST DR	81447175	11/6/2009	11/6/2009 5/8" METER	812
NIKOL	& JORGE ROMERO	667	CLAREMONT AVE	81447176	11/30/2016	4/27/2004 5/8" METER	813
THOMAS	PARSONS	119	LEMON RD NE	81447177	6/18/2009	6/18/2009 5/8" METER	814
PAULA	GARCIA	141	LEMON RD NE	81447178	4/11/2008	4/11/2008 5/8" METER	815
BILL	CASZATT	401	LAKE AUGUST DR	81447180	6/22/2010	6/22/2010 5/8" METER	816
ROBERT	JACKSON	121	CITRUS RD NE	81573083	4/18/2013	6/18/2009 5/8" METER	817
JUNE	TRACY	1640	WASHINGTON BLVD NW	81573084	7/16/2014	11/17/2004 5/8" METER	818
DAVID &	LEILA BAIR	100	CITRUS RD NE	81573087	10/15/2015	11/9/2007 5/8" METER	819
EVELYN	LAW	105	ANNA MARIA CT NE	81573088	10/31/2007	10/31/2007 5/8" METER	820
ROSEMARY	FRAKER	489	GRAPE RD NW	81573089	1/8/2008	1/8/2008 5/8" METER	821
LANCE	NIXON	118	EASTHAMPTON RD NE	81573090	3/25/2009	3/25/2009 5/8" METER	822
ROGER	DEHAAN	115	LAKEFRONT CT NE	81573091	9/18/2013	8/24/2004 5/8" METER	823
JOE	BENTON	224	JETWAY NW	81573092	6/18/2009	6/18/2009 5/8" METER	824
JOANNE	STAYTON	112	GRANT AVE NE	81573093	7/26/2016	6/9/2005 5/8" METER	825
DARLENE	CONNER	213	DEVON WAY NE	81573094	4/12/2012	6/17/2005 5/8" METER	826
DOROTHY	COSTNER	156	BOUGAINVILLEA ST NE	81573395	12/16/2016	12/26/2001 5/8" METER	827
EVA	COOPER	6493	PLACID LAKES BLVD	81573396	8/19/2009	8/19/2009 5/8" METER	828
BILL	TAYLOR	532	CATFISH CREEK RD	81573398	12/15/2015	6/16/2006 5/8" METER	829
JANICE	BARTRAM	149	BOUGAINVILLEA ST NE	81573399	10/17/2018	12/26/2001 5/8" METER	830
STEVEN	MCDANIEL	126	BOUGAINVILLEA ST NE	81573400	10/17/2011	10/17/2011 5/8" METER	831
IRENE	ABOOD	741	CATFISH CREEK RD	81573401	11/19/2008	11/19/2008 5/8" METER	832
	SNAP 791 LLC	791	LAKE AUGUST DR	81573403	1/15/2008	1/15/2008 5/8" METER	833
RONALD	HOLMES	125	VERA LANE NW	81573404	6/22/2010	6/22/2010 5/8" METER	834
KRISTIN	NELSON	1478	KISKA ST NE	81573405	9/10/2008	9/10/2008 5/8" METER	835
H. LYNN	WARD	3409	PLACID VIEW DR	81573406	5/13/2009	5/13/2009 5/8" METER	836
DOROTHY	FOSTER	110	ORANGE RD NE	81573407	9/15/2014	6/2/2004 5/8" METER	837
JAMES	REINHARDT	1764	WASHINGTON BLVD NW	81573408	9/14/2010	9/14/2010 5/8" METER	838
ARTHUR	STINSON	128	CITRUS RD NE	81573409	2/12/2013	10/12/2010 5/8" METER	839
MINNA	SINGH	238	THURMAN AVE	81573411	3/27/2009	3/27/2009 5/8" METER	840
ROY	ARMS	102	BOKEELIA CT NE	81573412	6/23/2010	6/23/2010 5/8" METER	841

R.	ULLMAN	555	CLAREMONT AVE	81573413	7/13/2016	4/8/2004 5/8" METER	842
GLENN	LOY	131	LINCOLN RD NW	81573414	9/10/2008	9/10/2008 5/8" METER	843
SUSAN	COMPTON	102	LAKEFRONT CT NE	81573415	12/15/2015	5/9/2007 5/8" METER	844
JEANNETTE	SCOTT	617	LINCOLN RD NE	81573416	1/15/2008	1/15/2008 5/8" METER	845
CHRISTOPHER	RICCHETTI	146	LOQUAT RD NE	81573418	8/30/2007	8/30/2007 5/8" METER	846
THOMAS	RICCA	127	LOQUAT RD NE	81573482	6/10/2008	6/10/2008 5/8" METER	847
JOHN	COFFIN	209	KING AIR WAY NW	81573665	6/12/2014	6/22/2006 5/8" METER	848
DAVID	MALONEY	1408	WASHINGTON BLVD NW	81573666	12/10/2010	12/10/2010 5/8" METER	849
NANCY	STREFLING	106	BOUGAINVILLEA ST NE	81573667	8/15/2014	9/8/2005 5/8" METER	850
JO	RECTOR	155	LINCOLN RD NW	81573668	11/30/2016	4/16/2009 5/8" METER	851
JAMES	SAMMARCO	123	LIME RD NE	81573670	8/20/2014	7/12/2004 5/8" METER	852
DANIEL	THORN	114	ORANGE RD NE	81573673	10/31/2013	4/24/2007 5/8" METER	853
HUGE	STOCKLON	667	LAKE AUGUST DR	81573674	1/27/2016	8/17/2009 5/8" METER	854
KENNY	BECK	103	LAKEFRONT CT NE	81573675	1/17/2013	5/9/2007 5/8" METER	855
LUIS	VINAS	422	LAKE AUGUST DR	81573676	6/12/2014	3/16/2005 5/8" METER	856
K.C.	LAND DEVOLEMENT,	211	LAKERIM CT	81573677	5/13/2015	10/26/2004 5/8" METER	857
TAMARA	LEVINE	301	ANDERSON ST NE	81573679	7/31/2012	12/13/2001 5/8" METER	858
ALMA	BARRAGAN	167	WILSON WAY NE	81573680	11/9/2007	11/9/2007 3/4" METER	859
ROBERT	JOHNSON	108	CORSICA AVE NE	81573681	7/11/2008	7/11/2008 5/8" METER	860
ADALBERT	MASS	121	BOUGAINVILLEA ST NE	81573682	6/26/2012	9/8/2005 5/8" METER	861
LINDA	MISCKO	1754	WASHINGTON BLVD NW	82053753	6/18/2009	6/18/2009 5/8" METER	862
CHERYL	FRAGALE	102	LOQUAT RD NE	82053754	3/18/2014	7/21/2010 5/8" METER	863
WILLIAM	HARTT	233	FOX RIDGE RD	82053755	5/13/2011	5/13/2011 5/8" METER	864
ROSEMARY	TARRAN	102	LEMON RD NW	82053756	4/19/2006	4/19/2006 5/8" METER	865
TAYLOR	RIMONDI	145	WILSON WAY NE	82053757	12/12/2008	12/12/2008 5/8" METER	866
LYNNE	HARTZELL	3309	PLACID VIEW DR	82053758	6/23/2010	6/23/2010 5/8" METER	867
ZANE	CHAPPY	124	GATES AVE.	82053759	3/29/2017	1/12/2004 5/8" METER	868
HILLARY	STOKER	160	WILSON WAY NE	82053761	10/14/2009	10/14/2009 3/4" METER	869
WENDY	BROROWSKI	111	BOUGAINVILLEA ST NE	82053762	12/16/2016	1/26/2007 5/8" METER	870
R.J. ELWELL RENTAL INVESTMENTS, INC		134	LEMON RD NE	82053763	9/20/2013	7/11/2008 5/8" METER	871
PETER	PECCI	669	LAKE AUGUST DR	82053764	2/16/2009	2/16/2009 5/8" METER	872
THELMA	NORRIS	636	LAKE GROVES RD NW	82053903	8/18/2009	8/18/2009 3/4" METER	873
H	SHARME	218	HELLCAT WAY NW	82053904	8/19/2009	8/19/2009 5/8" METER	874
ED	CLAWSON	415	LAKE AUGUST DR	82053905	5/12/2015	3/16/2005 5/8" METER	875
DAVID & PATT	KLAPP	267	SHEPPARD RD NW	82053907	6/18/2009	6/18/2009 5/8" METER	876
ED	LACLAIR	322	HOOVER AVE NE	82053908	2/18/2008	2/18/2008 5/8" METER	877
ROBERT	SPIEGEL	630	LAKE GROVES RD NW	82053909	11/17/2011	11/17/2011 3/4" METER	878
SANDRA	MACKEY	118	LINCOLN RD NW	82053910	5/9/2008	5/9/2008 5/8" METER	879
MARLENE &	CARRY KILLEN	157	CITRUS RD NE	82053911	2/13/2014	12/19/2001 5/8" METER	880
LINGLE /	ENGLISH	349	COMMANCHE ST NW	82053913	1/11/2013	5/10/2004 5/8" METER	881
CHARLES	SUMRELL	347	COOLIDGE AVE NE	82053914	4/21/2016	5/17/2007 5/8" METER	882

HANGIN' TOUGH CONSTRUCTION	583	COOLIDGE AVE NE	82392349	5/8/2006	5/8/2006 5/8" METER	883
DAVID SHUMAN	161	LOQUAT RD NE	82392350	5/11/2006	5/11/2006 5/8" METER	884
MERCEDES LOPEZ	764	WASHINGTON BLVD NW	82392351	5/19/2006	5/19/2006 3/4" METER	885
RUSSELL HILL	332	HOOVER AVE NE	82392353	6/23/2010	6/23/2010 5/8" METER	886
RICHARD TEMPLE	126	BIMINI ST NE	82392355	6/5/2006	6/5/2006 5/8" METER	887
MARION CARROLL	112	ASTRO CT	82392356	6/13/2006	6/13/2006 5/8" METER	888
WILLIAM RYCHEL	100	AZTEC AVE NW	82392357	6/13/2006	6/13/2006 5/8" METER	889
TIMOTHY CRAFTS	117	CUMQUAT RD NW	82392359	6/26/2006	6/26/2006 5/8" METER	890
JEANNE M. LASHELLE	104	ESTERO ST NE	82392360	7/13/2016	8/15/2006 5/8" METER	891
KEITH GOODWIN	137	WILSON WAY NE	82508179	2/9/2015	4/11/2006 5/8" METER	892
DALE REISER	246	NORSEMAN AVE NW	82508183	7/11/2016	11/19/2008 5/8" METER	893
DARLA HUNT	585	VANGUARD AVE NW	82508184	6/29/2006	6/29/2006 5/8" METER	894
MICHAEL COOPER	250	ANNA MARIA WAY NE	82508185	7/16/2014	10/11/2004 5/8" METER	895
JOHN HURST	211	KING AIR WAY NW	82508186	6/22/2006	6/22/2006 5/8" METER	896
MEDARDO SOLIZ	106	LOQUAT RD NW	82508188	7/12/2006	8/6/1996 5/8" METER	897
NANCY WALLS	130	ABEL RD NW	82508190	7/26/2006	7/26/2006 5/8" METER	898
ROBERT GIORDANO	116	BARBADOS DR NE	82508203	11/30/2016	8/12/2008 5/8" METER	899
NICHOLE WINTERS	315	KINGFISHER AVE	82508204	5/17/2016	9/10/2008 5/8" METER	900
BANK PLUS REALTY INCORP.	113	BOUGAINVILLEA ST NE	82508205	12/16/2016	6/18/2009 5/8" METER	901
JEANNE MILLER	357	CHICAGO WAY NE	82508206	6/19/2006	6/19/2006 5/8" METER	902
THOMAS FYFFE	105	BOOSTER RD NW	82508207	4/11/2008	4/11/2008 5/8" METER	903
JOANNA MORRIS	452	DETROIT RD NE	82508208	6/19/2006	6/19/2006 5/8" METER	904
SUZANNE ELLIOTT	241	SHEPPARD RD NW	82660539	8/11/2006	8/11/2006 5/8" METER	905
HELEN FABRO	1862	WASHINGTON BLVD NW	82660540	8/16/2006	8/16/2006 5/8" METER	906
VICTOR MENDEZ	114	LOQUAT RD NE	82660541	8/14/2006	8/14/2006 5/8" METER	907
JOSEPH WHITE	212	CAPTIVA WAY NE	82660543	4/9/2014	8/2/2002 5/8" METER	908
NOE MONROY	227	ANNA MARIA WAY NE	82822588	9/23/2015	8/19/2009 5/8" METER	909
PAUL WONG	1475	JERSEY ST NE	82822590	10/9/2006	10/9/2006 3/4" METER	910
DOUGLAS JEMISON	634	LAKE GROVES RD NW	82822591	3/5/2007	9/28/2006 5/8" METER	911
HUGH CATLETT	214	GUYMON AVE	82822592	9/29/2006	9/29/2006 5/8" METER	912
MICHAEL HUCKABY	725	ARCHIE SUMMERS RD	82822593	5/12/2015	8/17/2010 5/8" METER	913
MIKALIA ALLISON	116	ASTRO CT	82822594	9/1/2006	9/1/2006 5/8" METER	914
DENISE WARD	536	DERRINGER AVE NW	82822595	10/9/2006	10/9/2006 3/4" METER	915
SHARON MCSORLEY	235	TANGERINE RD	82822597	8/4/2015	6/15/2004 5/8" METER	916
LUIS RIVERA	141	WILSON WAY NE	82822598	5/16/2014	4/11/2006 5/8" METER	917
MARIA BARAJAS	215	FILLMORE AVE NE	82822599	10/24/2006	10/24/2006 5/8" METER	918
RAY BROWN	267	THURMAN AVE	82921890	12/26/2006	12/26/2006 5/8" METER	919
ANTHONY ORTIZ	184	WILSON WAY NE	82921891	2/12/2007	2/12/2007 5/8" METER	920
MARIA VILLEDA	110	BARBADOS DR NE	82921892	1/18/2007	1/18/2007 5/8" METER	921
JAMES SMITH III	108	BARBADOS DR NE	82921893	1/18/2007	1/18/2007 5/8" METER	922
SANDRA MOORE	620	LAKE GROVES RD NW	82921895	1/12/2007	1/12/2007 3/4" METER	923

JOAN	MCGINNIS	1768	WASHINGTON BLVD NW 82921897	2/12/2013	9/8/2005 5/8" METER	924
ALFRED	ANDREASSEN	887	WASHINGTON BLVD NW 82921898	1/24/2007	1/24/2007 5/8" METER	925
HAROLD	WILLIAMS	885	WASHINGTON BLVD NW 82921899	1/24/2007	1/24/2007 5/8" METER	926
AIDA	FREYTES	534	GARFIELD AVE NE 82921900	1/24/2007	1/24/2007 5/8" METER	927
JOY	BOGAERT	314	WILDCAT ST NW 82921901	1/20/2007	1/20/2007 5/8" METER	928
TRAVIS	COLE	113	TRUMAN AVE NE 82921902	1/26/2007	1/26/2007 5/8" METER	929
JOSE	RIOS	116	GALAPAGOS AVE NE 82921904	12/15/2015	3/31/2005 5/8" METER	930
JOSE LUIS	GARCIA	438	GRANT AVE NE 82921905	2/9/2007	2/9/2007 5/8" METER	931
LAVERNE	WILLIAMS	134	BONNIE RD NW 82921907	9/15/2014	11/18/2003 5/8" METER	932
FRED	ARCH	8840	PLACID LAKES BLVD 82921908	3/6/2007	9/24/1996 5/8" METER	933
DARIUS	SAYLES	226	WILDCAT ST NW 82921909	2/12/2007	2/12/2007 5/8" METER	934
VINCENTE	CABRERA	1255	WASHINGTON BLVD NE 82921910	10/15/2015	5/13/2009 5/8" METER	935
FERNANDO	ZAMARRIPA	188	WILSON WAY NE 82921912	2/12/2007	2/12/2007 5/8" METER	936
NORMAN	FICKETT	114	LEMON RD NW 82921913	1/19/2007	8/6/1996 5/8" METER	937
DON	LOCKER	230	ALEUTIAN ST NE 82922377	11/3/2006	11/3/2006 5/8" METER	938
DON	LOCKER	232	ALEUTIAN ST NE 82922378	11/3/2006	11/3/2006 5/8" METER	939
MARY ANN	HARRIS	1450	JERSEY ST NE 82922379	11/8/2006	11/8/2006 3/4" METER	940
PENNY	WARD	126	MURRAY CT NW 82922381	12/15/2015	4/8/2004 5/8" METER	941
RICHARD	CRUZ	242	TANGERINE RD 82922382	11/14/2006	11/14/2006 5/8" METER	942
ROBIN	NOWAK	774	LAKE AUGUST DR 82922383	11/27/2006	11/27/2006 5/8" METER	943
JIM	HORGAN	221	ANNA MARIA WAY NE 82922385	12/8/2006	12/8/2006 5/8" METER	944
STEVEN	BAIR	453	ROOSEVELT AVE NE 83042205	9/17/1996	9/17/1996 5/8" METER	945
STANLEY	PONATOWSKI	547	LAKE AUGUST DR 83787643	5/17/2016	3/16/2005 5/8" METER	946
TROY	MATHIS	215	ROOSEVELT AVE NE 83787644	6/8/2007	6/8/2007 5/8" METER	947
XIOMARA	SEGUINOT	603	KEMPER AVE 83787645	6/6/2007	6/6/2007 5/8" METER	948
JERRY	THORSEN	824	CATFISH CREEK RD 83787647	7/2/2007	7/2/2007 5/8" METER	949
LINDA	CHANG	601	COOLIDGE AVE NE 83787649	7/6/2007	7/6/2007 5/8" METER	950
FRANK'S VACUUM TRUCK SERVICE, INC		3789	PLACID VIEW DR 83787651	5/17/2007	5/17/2007 5/8" METER	951
JUAN	DIAZ	100	ELLISON AVE 83787653	7/12/2007	7/12/2007 5/8" METER	952
W	KELLY	207	KODIAK ST NE 83787654	7/19/2007	7/19/2007 5/8" METER	953
GINA	WILSON	105	MARLIN ST NW 83787655	11/20/2014	3/18/2005 5/8" METER	954
MICHELLE	DEN BLEYKEN	121	TANGERINE RD 83787656	8/13/2007	8/13/2007 5/8" METER	955
PENNY	MCKAY	621	GRISSOM RD NW 83787657	8/13/2007	8/13/2007 5/8" METER	956
ANTHONY	PASQUINO	213	AVENGER ST NW 83787658	8/14/2007	8/14/2007 5/8" METER	957
AMANDA	RAMOS	112	TANGERINE RD 83787660	8/16/2007	8/16/2007 5/8" METER	958
ASHLEY	BREWSTER	744	WASHINGTON BLVD NW 83787865	2/21/2017	9/28/2005 5/8" METER	959
FINLEY	CALLAHAN	1641	WASHINGTON BLVD NW 83787866	12/4/2013	11/17/2004 5/8" METER	960
NEIL	WATSON	108	LEMON RD NW 83787867	7/13/2016	8/11/2004 5/8" METER	961
MELISSA	NEELEY	1114	WASHINGTON BLVD NW 83787868	2/21/2007	7/26/1996 5/8" METER	962
JOSE CARLOS	GARCIA	107	FOX RIDGE RD 83787870	2/22/2007	4/21/1998 5/8" METER	963
JESSIE	JOHNSON	337	BOEING ST NW 83787871	2/26/2007	2/26/2007 5/8" METER	964

RICHARD	JACKS	702	CATFISH CREEK RD	83787872	2/22/2007	7/29/1996 5/8" METER	965
TIM	BACEVIC	246	BOSTON WAY	83787873	4/5/2007	4/5/2007 5/8" METER	966
JAMES	WEBB	3469	PLACID VIEW DR	83787874	4/10/2007	4/10/2007 5/8" METER	967
MARDELL	PATRICK	335	JOHNSON AVE NE	83787875	4/10/2007	4/10/2007 5/8" METER	968
DINA	SUMRELL	480	COOLIDGE AVE NE	83787876	4/11/2007	4/11/2007 5/8" METER	969
WALTER	FERGUSON	203	DONALD AVE	83787877	4/12/2007	4/12/2007 5/8" METER	970
ALEX	TRIANA	218	BARBADOS DR NE	83787879	4/27/2007	4/27/2007 5/8" METER	971
SHANE	SHEHORN	116	ORANGE RD NE	83787880	8/3/2015	4/24/2007 5/8" METER	972
SHANNON	LARSEN	258	BOSTON WAY	83787881	4/24/2007	4/24/2007 5/8" METER	973
DIANE	DAVIES	976	CATFISH CREEK RD	83787883	5/3/2007	5/3/2007 5/8" METER	974
JEAN	STUART	218	COOLIDGE AVE NE	83787884	5/7/2007	5/7/2007 5/8" METER	975
MARKOS-OPPOLD PARTNERSHIP		219	DETROIT AVE NE	83787885	5/3/2007	5/3/2007 5/8" METER	976
PAUL	DOVE	123	GRAPE RD NW	83787886	5/7/2007	5/7/2007 5/8" METER	977
MEZZETTI & SALAAZZAR HOLDING LLC		125-127	ABEL RD NW	83787887	8/3/2015	4/26/2007 3/4" METER	978
JEAN	LINGREN	100	ORANGE RD NE	83787888	12/14/2016	2/13/2004 5/8" METER	979
JULIE	GARDENER	709	CATFISH CREEK RD	83787889	3/7/2007	3/7/2007 5/8" METER	980
SCOTT	HANKS	251	ANNA MARIA WAY NE	83787890	2/28/2007	2/28/2007 5/8" METER	981
JANE	SIPE	7525	PLACID LAKES BLVD	83787891	2/26/2007	2/26/2007 5/8" METER	982
ROBERT	PURVIS	208	BOKEELIA WAY NE	83787892	3/22/2007	3/22/2007 5/8" METER	983
JAMES	HEPBURN	112	LEMON RD NE	83787893	2/27/2007	6/24/1996 5/8" METER	984
RAUL	RODRIGUEZ	236	TANGERINE RD	83787895	5/17/2016	1/9/2004 5/8" METER	985
KEITH	VAN-PROOYEN	852	KINGFISHER AVE	83787896	3/16/2007	3/16/2007 5/8" METER	986
KATHY	STINCH	117	BOUGAINVILLEA ST NE	83787897	11/20/2015	12/26/2001 5/8" METER	987
JOHN	BURKE	141	LINCOLN RD NW	83787899	2/23/2007	2/23/2007 5/8" METER	988
FIDELIA	HARSTINE	102	MURRAY CT NW	83787900	2/23/2007	2/23/2007 5/8" METER	989
EVARISTO	RIVERO	106	FIG RD NW	83787901	9/14/2010	9/14/2010 5/8" METER	990
KEN	WHISENENT	116	CLUB RD NW	83787902	2/22/2007	8/21/1996 5/8" METER	991
FRANK	GALASKA	271	TANGERINE RD	83787903	2/21/2007	2/21/2007 5/8" METER	992
THOMAS	SIDES	111	LINCOLN RD NW	83787904	2/22/2007	9/25/1996 5/8" METER	993
LINETTE	PREVITERA	127	MURRAY CT NW	83787905	2/23/2007	2/23/2007 5/8" METER	994
ROBERT	KUMMER	550	CLAREMONT AVE	83787906	2/23/2007	2/23/2007 5/8" METER	995
JOSE	VERDURA	224	HAYES AVE NE	84027771	6/19/2007	6/19/2007 5/8" METER	996
DOREL	MARTIN	751	CORNELIUS AVE	84027773	12/15/2015	5/12/2008 5/8" METER	997
KURT	DEBOER	142	BOUGAINVILLEA ST NE	84027774	10/15/2015	5/18/2005 5/8" METER	998
STEVEN & TAMARA	LEVINE	705	CATFISH CREEK RD	84027775	6/19/2007	6/19/2007 5/8" METER	999
KENNETH	HETLAGE	717	CATFISH CREEK RD	84027776	6/19/2007	6/19/2007 5/8" METER	1000
ZACHERY	GARDNER	133	BOUGAINVILLEA ST NE	84027778	3/23/2017	4/7/2004 5/8" METER	1001
EULALIA	HOLMS	349	COOLIDGE AVE NE	84027780	3/12/2008	3/12/2008 5/8" METER	1002
WALTER	AUSTIN	203	BOKEELIA WAY NE	84027783	5/17/2011	5/17/2011 5/8" METER	1003
GORDON	MATTSON	916	CATFISH CREEK RD	84027785	3/29/2017	4/24/2003 5/8" METER	1004
MIKE	TOPE	346	BREHAVEN RD NE	84027786	6/21/2007	6/21/2007 3/4" METER	1005

JOSE	LEON	255	CUMQUAT RD NW	84027787	1/24/2017	2/14/2007 5/8" METER	1006
JERRY	PASQUINO	105	AZTEC ST NW	84027788	6/21/2007	6/21/2007 5/8" METER	1007
JESUS	BARAJAS	612	CATFISH CREEK RD	84472328	9/14/2007	9/14/2007 5/8" METER	1008
JOSEPH	DI EMANUELE	6490	PLACID LAKES BLVD	84472330	3/23/2015	4/24/2007 5/8" METER	1009
MISSY	CHAE	126	SHEPPARD RD NW	84472332	8/6/2007	8/6/2007 5/8" METER	1010
MARIA	MORRENO	401	WEST WATERWAY AVE	84472333	1/17/2013	9/21/2002 5/8" METER	1011
KEVIN	ZARRELLA	281	BRIAR LANE	84472334	10/30/2007	10/30/2007 5/8" METER	1012
EDWIN	WILLIAMS	254	BOSTON WAY	84472335	11/1/2007	11/1/2007 5/8" METER	1013
MARGARET	GRIMME-PODESTA	116	BOUGAINVILLEA ST NE	84472336	12/10/2007	12/10/2007 5/8" METER	1014
STEVE	WHITWORTH	374	PARKER ST NE	84472337	10/22/2007	10/22/2007 5/8" METER	1015
LATEIRRIAS	ARCHER	250	BOSTON WAY	84472339	10/11/2007	10/11/2007 5/8" METER	1016
REGGIE	WATSON	261	BRIAR LANE	85102328	12/18/2007	12/18/2007 5/8" METER	1017
ROBERT	DAY	3399	PLACID VIEW DR	85102329	1/8/2008	1/8/2008 5/8" METER	1018
ADOLPHES	WILSON	221	PACER ST NW	85102330	3/1/2008	3/1/2008 5/8" METER	1019
WILLIAM	JOHNSON	109	CLEVELAND AVE NE	85102331	1/11/2008	1/11/2008 5/8" METER	1020
DOMINICK	REALE	124	CUMQUAT RD NW	85102333	4/10/2008	4/10/2008 5/8" METER	1021
MICHAEL & MARY	FELTON	115	ORANGE RD NE	85426786	4/16/2008	4/16/2008 5/8" METER	1022
JAY	CARVER	608	COOLIDGE AVE NE	85426787	4/15/2008	4/15/2008 5/8" METER	1023
ROBERT	MORIARITY	264	THURMAN AVE	85426788	5/9/2008	5/9/2008 5/8" METER	1024
ERIC	MCNALLY	118	CLUB RD NW	85426789	8/26/2010	8/26/2010 5/8" METER	1025
WAYNE	SULLIVAN	336	IMBROS AVE NE	85426792	6/4/2008	6/4/2008 5/8" METER	1026
E.J.	REARDON	138	LEMON RD NE	85426793	4/21/2016	11/9/2009 5/8" METER	1027
ETHEL	ROSENBLUM	309	EAST WATERWAY AVE N	85426794	7/3/2008	7/3/2008 5/8" METER	1028
BETTY	THORNTON	118	FOX RIDGE RD	85426795	7/14/2008	7/14/2008 5/8" METER	1029
DAVID	BENNETT	131	MCKINLEY AVE NE	85426796	7/17/2008	7/17/2008 5/8" METER	1030
JOHN	AUSTIN	7516	PLACID LAKES BLVD	85426797	7/28/2008	7/28/2008 5/8" METER	1031
JOHN	NEAL	100	BOUGAINVILLEA ST NE	86341133	3/18/2014	1/29/2007 5/8" METER	1032
KELLY	MITCHELL	614	ARCHIE SUMMERS RD	86517873	8/14/2014	8/17/2009 5/8" METER	1033
RUSSELL	STEWART	864	LAKE GROVES RD NW	86912463	1/21/2009	1/21/2009 5/8" METER	1034
RICHARD	GERKEN	122	CLUB RD NW	86912464	2/10/2009	2/10/2009 5/8" METER	1035
MARISOL	BARAJAS	106	BUCCANEER ST NW	86912465	2/27/2009	2/27/2009 5/8" METER	1036
W.	CORTRIGHT	101	LAKEFRONT LN NW	86912466	5/26/2009	5/26/2009 5/8" METER	1037
JACOB	KOORNNEEF	107	BOEING ST NW	86912467	6/5/2009	6/5/2009 5/8" METER	1038
LUKE	HENDRIE	104	LEMON RD NW	86912468	8/13/2009	8/13/2009 5/8" METER	1039
REBECCA	TETER	144	ENOS AVE NW	87102332	4/10/2008	4/10/2008 3/4" METER	1040
KORLIS	DURRANCE	129	LIME RD NW	87573612	9/18/2009	9/18/2009 5/8" METER	1041
MARY &	CHRIS STOYKO	113	LOQUAT RD NW	87573613	9/17/2009	9/17/2009 5/8" METER	1042
RUSSELL	PACKETT	267	LOQUAT RD NW	87573614	9/15/2009	9/15/2009 5/8" METER	1043
TROYLEEN	HODGES	630	FLAMINGO RD NE	87573615	9/23/2009	9/23/2009 5/8" METER	1044
DJ	SMILING	419	BOYLSTON AVE	87573617	8/18/2009	8/18/2009 5/8" METER	1045
JOHN	HOLLAND	604	CATFISH CREEK RD	87826386	12/14/2009	12/14/2009 5/8" METER	1046

JOYCE	COLE	435	FLAMINGO RD NE	87906051	3/10/2010	3/10/2010 3/4" METER	1047
MICHAEL	WILLIAMS	314	STARFRUIT AVE	87906052	3/15/2016	10/12/2010 5/8" METER	1048
LOUISE	EDMONSON	303	EAST WATERWAY AVE N	87906053	6/21/2010	6/21/2010 5/8" METER	1049
JORGE LUIS	PRESMANES	260	CUMQUAT RD NW	87906054	6/21/2010	6/21/2010 5/8" METER	1050
NELL &	KRISTOPHER STARLII	108	ABEL RD NW	87906055	6/23/2010	6/23/2010 5/8" METER	1051
BRUCE	LEE	346	CHICAGO WAY NE	87906056	8/13/2010	8/13/2010 5/8" METER	1052
DAVID	AMREIN	120	SHEPPARD RD NW	88511612	6/30/2011	6/30/2011 5/8" METER	1053
DEBORAH	ANDERSON	111	ATLAS CT NW	88916018	9/13/2010	9/13/2010 5/8" METER	1054
ZANE	CHAPPY	113	SHEPPARD RD NW	88916019	9/22/2010	9/22/2010 5/8" METER	1055
NESTOR	SUAREZ	737	CATFISH CREEK RD	88916020	10/14/2010	10/14/2010 5/8" METER	1056
BRIAN	HINTZ	120	VAN ALLEN AVE NW	88916021	8/15/1996	8/15/1996 3/4" METER	1057
TEARA	CARTER	113	ATLAS CT NW	88916022	11/1/2010	11/1/2010 3/4" METER	1058
HARLEY	MYERS	731	KEMPER AVE	88916023	8/13/2010	8/13/2010 5/8" METER	1059
ROBERT	UPSHAW	109	LOQUAT RD NW	88916042	4/14/2010	4/14/2010 5/8" METER	1060
GREG	CAMDEA	134	CUMQUAT RD NW	88916044	5/7/2010	5/7/2010 5/8" METER	1061
YVETTE	ALVAREZ	262	TANGERINE RD	88916045	5/14/2010	5/14/2010 5/8" METER	1062
GREGORY	DUNLOP	901	JERSEY ST NE	88916046	5/14/2010	5/14/2010 5/8" METER	1063
TIFFANY	WIGGINS	259	THURMAN AVE	88996431	5/19/2010	5/19/2010 5/8" METER	1064
BARBARA	WRIGHT	129	CUMQUAT RD NW	89464644	10/14/2010	8/9/1996 5/8" METER	1065
JEAN	EVANS	846	GRISSOM RD NW	89464645	10/14/2010	8/15/1996 5/8" METER	1066
AARON	STAM	323	BUCCANEER ST NW	89464646	10/15/2010	10/15/2010 5/8" METER	1067
EDWARD	BIERCE	108	LIME RD NW	89464648	4/12/2012	2/14/2007 5/8" METER	1068
PETER	RUIZ	118	TANGERINE RD	89464649	10/13/2010	10/13/2010 5/8" METER	1069
RODERICK	ROSBOROUGH	217	LAKERIM CT	89791693	2/18/2011	2/18/2011 5/8" METER	1070
SAM	MANCUSO	273	TANGERINE RD	89791694	2/18/2011	2/18/2011 5/8" METER	1071
OPAL	MEYER	215	LAKERIM CT	89791695	2/18/2011	2/18/2011 5/8" METER	1072
HAROLD	TOWNER	225	EXCALIBER WAY NW	89791696	2/25/2011	2/25/2011 5/8" METER	1073
OLGA	BERRY	256	LOQUAT RD NW	89791697	4/19/2011	8/9/1996 5/8" METER	1074
LINDSEY	YOUNG	118	LOQUAT RD NW	89791698	4/19/2011	8/6/1996 5/8" METER	1075
DAVID	BEHNKE	105	LEMON RD NE	94047683	5/13/2015	4/17/2003 5/8" METER	1076

Touch Reads

WILLIAM	POLLARD	302	WILDCAT ST NW	C515118	6/11/1998	6/11/1998 5/8" METER	1
DOYLE	DISBROW	219	LAKERIM CT	F832006	7/16/1996	7/16/1996 5/8" METER	2
	ST JAMES CHURCH	3380	PLACID VIEW DR	P034948	9/10/1996	9/10/1996 1 1/2" METER	3
ANA	FERNANDEZ	312	AZTEC ST NW	P502457	9/17/1996	9/17/1996 5/8" METER	4
CHRISTY	JONES	1637	WASHINGTON BLVD NE	P502575	9/10/1996	9/10/1996 5/8" METER	5
DIANA	GREENBAUM	103	CIRCLE COURT NE	P506933	9/17/1996	12/8/1996 5/8" METER	6
AMY	THORMANN	1403	WASHINGTON BLVD NE	P506991	9/13/1996	9/13/1996 5/8" METER	7
JEFFREY	BIRGE	115	BIMINI ST NE	P506992	9/24/1996	9/24/1996 5/8" METER	8
WESLEY	ELWELL	108	GRENADA ST NE	P513457	9/17/1996	9/17/1996 5/8" METER	9

DOUG	SMITH	1624	WASHINGTON BLVD NE	P513461	9/13/1996	9/13/1996 5/8" METER	10
PEDRO	CARDENAS	1521	WASHINGTON BLVD NE	R211773	9/10/1996	9/10/1996 5/8" METER	11
PHILIP	BONAR SR	134	BIMINI ST NE	R211777	9/17/1996	9/17/1996 5/8" METER	12
	/LINGLE	350	BOEING ST NW	T511159	9/24/1996	9/24/1996 5/8" METER	13
	LAKE AIRPORT, INC.	215	SENECA DR NW	T517646	5/8/1997	5/8/1997 1" METER	14
PAUL	BURNS	339	COMMANCHE ST NW	T524022	9/24/1996	9/24/1996 5/8" METER	15
LINGLE/	REMINGTON	338	BOEING ST NW	T524025	9/24/1996	9/24/1996 5/8" METER	16
LINGLE/	DELGADO	258	WILDCAT ST NW	T524054	9/24/1996	9/24/1996 5/8" METER	17
ELSIE	MILNER	103	GRENADA ST NE	T524055	9/17/1996	9/17/1996 5/8" METER	18
JAMES	MCKELLAR	425	DARTER ST NW	T536236	9/25/1996	9/25/1996 5/8" METER	19
GARY	PARKER	107	CIRCLE COURT NE	U613302	9/17/1996	9/17/1996 5/8" METER	20
LINGLE/	RENTER	254	WILDCAT ST NW	U614137	9/24/1996	9/24/1996 5/8" METER	21
		117-119	BIMINI ST NE -NO METE	FU628933	9/17/1996	9/17/1996 5/8" METER	22
DOYLE	DOUGLAS	105	BIMINI ST NE	U628946	9/24/1996	9/24/1996 5/8" METER	23
GREG	BOND	101	BIMINI ST NE	U628947	9/24/1996	9/24/1996 5/8" METER	24
VERGIE	RAULERSON	346	JOHNSON AVE NE	U628948	9/17/1996	9/17/1996 5/8" METER	25
GARY	WHITCOMB	263	BIMINI ST NE	U628949	9/24/1996	9/24/1996 5/8" METER	26
JOSEPH	GREEN	447	DETROIT RD NE	V304026	9/10/1996	9/10/1996 5/8" METER	27
MARIA	GIL	330	COQUINA AVE NE	V304155	9/24/1996	9/24/1996 5/8" METER	28
JIMMY	KIMBERLIN	114	CHIPPEWA AVE	V318962	9/24/1996	9/24/1996 5/8" METER	29
MAURICE	& RJ FOURNIER	120	CLUB RD NW	W042110	8/21/1996	8/21/1996 5/8" METER	30
DOTTY	RIDDLE	1633	WASHINGTON BLVD NE	W042291	9/10/1996	9/10/1996 5/8" METER	31
EARL	MEREDITH	110	SHEPPARD RD NW	W801999	8/19/1996	8/19/1996 5/8" METER	32
JAMES	LIPSCOMB	347	LIME RD NW	W802000	8/5/1996	8/5/1996 5/8" METER	33
PAULA	STERRENBURG	111	LEMON RD NW	W802094	8/6/1996	8/6/1996 5/8" METER	34
GISELA	SOTO	8844	PLACID LAKES BLVD	X312045	11/12/1996	11/12/1996 5/8" METER	35
	LINGLE/	536	BUCCANEER ST NW	X312071	10/7/1996	10/7/1996 5/8" METER	36
MARGARET	KRAFT	125	LIME RD NW	X3246126	4/10/1997	4/10/1997 5/8" METER	37
	MAG/WAREHOUSES	335	WASHINGTON BLVD NE	X522207	11/12/1996	11/12/1996 2" METER	38
MAG	WAREHOUSES/PHASIS	337	WASHINGTON BLVD NE	X522208	11/12/1996	11/12/1996 2" METER	39
	LAKE AIRPORT , INC.	100	AIRPORT RD	Y309813	3/27/1998	3/27/1998 3/4" METER	40
GARY &	DIANNA AUTULLO	1400	JERSEY ST NE	Y309823	6/10/1997	6/10/1997 5/8" METER	41
CHRISTINE	OLSEN	442	SONORA AVE	Y309825	6/10/1997	6/10/1997 5/8" METER	42
SANDRA	KNUTTEN	1325	JERSEY ST NE	Y309828	6/10/1997	6/10/1997 5/8" METER	43
MARGARET	DUNE	434	CROSS CREEK AVE	Y309829	6/10/1997	6/10/1997 5/8" METER	44
PEGGY	WORLEY	324	SONORA AVE	Y309877	6/10/1997	6/10/1997 5/8" METER	45
ROBERT	SMAKULA	331	CROSS CREEK AVE	Y309881	6/10/1997	6/10/1997 5/8" METER	46
JANET	TEMPLE	1425	JERSEY ST NE	Y309882	6/10/1997	6/10/1997 5/8" METER	47
LUCILLE	PASTOR	467	JOHNSON AVE NE	Y315561	4/21/1998	4/21/1998 5/8" METER	48
RONALD	MYERS	221	SPICE AVE NE	Y315623	7/21/1998	7/21/1998 5/8" METER	49
MELVIN	SAUNDERS	1646	WASHINGTON BLVD NE	Y315626	9/29/1998	9/29/1998 5/8" METER	50

COLLEEN	HARRISON	101	CAYMAN ST NE	Y315628	8/25/1998	8/25/1998 5/8" METER	51
DAVID	SILVA	212	CORVAIR AVE NW	Y324869	3/19/1998	3/19/1998 5/8" METER	52
	LAKE AIRPORT, INC	110	PLACID AIRWAY	Y537251	3/27/1998	3/27/1998 2" METER	53
	LAKE AIRPORT, INC	106	PLACID AIRWAY	Y537252	3/27/1998	3/27/1998 2" METER	54
MARCIA	DOUBET	1101	JERSEY ST NE	Z304646	4/22/1999	10/19/1999 1" METER	55
ST. JAMES CATHOLIC CHURCH		973	LINCOLN RD NE	Z305892	10/7/1996	10/7/1996 5/8" METER	56
TERESA	MCKINNEY	1000	LINCOLN RD NE	Z307998	10/7/1996	10/7/1996 5/8" METER	57
MARIA	CARCAMO	1280	WASHINGTON BLVD NE	Z320522	2/24/1999	2/23/1999 5/8" METER	58
DIANE	ACCARDI	104	CAYMAN ST NE	Z320529	3/9/1999	3/9/1999 5/8" METER	59
ERIC	CONKLIN	106	BIMINI ST NE	Z515119	3/29/1999	3/29/1999 5/8" METER	60
LAKE AIRPORT, INC.		109	SENECA DR NW	Z521917	4/2/1999	4/2/1999 2" METER	61
BARN 2 400-1/LPH		402	WASHINGTON BLVD NW	y326525	9/15/1999	9/15/1999 1" METER	62
MARY	CARLTON	580	CHICAGO RD NE	3441109	9/10/1996	9/10/1996 5/8" METER	63
BOBBY	HARRIS	1640	WASHINGTON BLVD NE	4265342	9/10/1996	9/10/1996 5/8" METER	64
WILLIAM	BRINEGAR	5458	PLACID LAKES BLVD	4309830	5/22/1997	5/22/1997 5/8" METER	65
ROBERTO	RAMOS	5456	PLACID LAKES BLVD	4309831	5/22/1997	5/22/1997 5/8" METER	66
MICHAEL	RUGE	220	FIRE ISLAND AVE NE	4309843	9/16/1997	9/16/1997 5/8" METER	67
WILLIAM	SHERGALIS	114	LIME RD NE	44240502	6/26/2012	7/13/2004 5/8" METER	68
EUGENE	WILSON	242	LOQUAT RD NW	44880009	6/28/2016	11/19/2008 5/8" METER	69
LINGLE/	RITACCO	116	CHIEFTAIN ST NW	44880010	12/15/2009	12/15/2009 5/8" METER	70
ALBERTO	BARAJAS	126	THURMAN AVE	44880012	4/9/2015	10/9/2006 3/4" METER	71
GERALD	MEISENHEIMER	647	CHALLENGER ST NW	44880015	4/23/2007	4/23/2007 5/8" METER	72
WINSTON	NEES	3859	PLACID VIEW DR	44880077	7/28/2003	7/28/2003 5/8" METER	73
KEITH	SCHOOLING	412	WEST WATERWAY AVE	44880079	10/12/2009	10/12/2009 5/8" METER	74
MORRIS	CASH, JR.	538	SUNDOWNER ST NW	44880080	6/10/2005	6/10/2005 5/8" METER	75
RUTH	FEBO-BAEZ	122	LIME RD NW	44880081	10/15/2015	4/29/2003 5/8" METER	76
EVELYN	DOYLE	134	LINCOLN RD NW	44880082	9/14/2010	9/14/2010 5/8" METER	77
DAVID	PRYCE	143	LINCOLN RD NW	44880084	5/22/2007	5/22/2007 5/8" METER	78
STEPHEN	LAWRENCE	131	GATES AVE	44880085	8/18/2009	8/18/2009 5/8" METER	79
RICHARD	MCARDLE	124	MURRAY CT NW	44880086	5/17/2011	5/17/2011 5/8" METER	80
JOSE	ZAPATA	379	GRAPE RD NW	45927888	1/8/2008	1/8/2008 5/8" METER	81
JOHN	LACY	631	WASHINGTON BLVD NW	45927891	5/7/2007	5/7/2007 5/8" METER	82
ANTONIO	SALEEBA	113	ORANGE RD NE	45927893	4/24/2007	4/24/2007 5/8" METER	83
MANFRED	KONCZALLA	147	LINCOLN RD NW	45927894	4/23/2007	4/23/2007 5/8" METER	84
REGINA	MOONEY	218	KING AIR WAY NW	45927895	11/24/2004	11/24/2004 5/8" METER	85
SABATINO	GISMONDI	1516	WASHINGTON BLVD NE	45927896	8/17/2010	8/17/2010 5/8" METER	86
MARIELA	OLIVA	111	LAKEFRONT CT NE	45927897	6/22/2010	6/22/2010 5/8" METER	87
PAUL	HAAS	540	CLAREMONT AVE	45927898	1/20/2004	1/20/2004 5/8" METER	88
ROBERT	ROYAL	213	FARRELL DR NE	45927899	10/31/2007	10/31/2007 5/8" METER	89
DANIEL	FINKE	115	VERA LANE NW	45927900	12/4/2013	10/29/2004 5/8" METER	90
CECILIA	MOJICA	117	LOQUAT RD NW	45927901	5/9/2007	5/9/2007 5/8" METER	91

NANCI	KABRIN WIESBAUER	302-308	HATHAWAY ST	45927902	5/9/2008	5/9/2008 5/8" METER	92
MONICA	DAY	103	GRAPE RD NW	45927903	1/11/2016	5/16/2011 5/8" METER	93
SHARION	HUDSON	490	BRIAR GLEN RD	45927904	9/13/2013	5/10/2004 5/8" METER	94
ROBERT	SNYDER	249	DEVON WAY NE	45927905	12/16/2016	7/21/2010 5/8" METER	95
MARLENE	ADLEY	112	ABEL RD NW	45927906	7/12/2016	7/3/2008 3/4" METER	96
CLYDE	ALLBAUGH	260	TANGERINE RD	45927907	12/15/2015	2/21/2007 5/8" METER	97
PATRICIA	MCDONALD	690	CHICAGO RD NE	46869990	10/31/2007	10/31/2007 5/8" METER	98
VICTOR	MEDEROS	304-306	BREHAVEN RD NE	46869992	2/9/2015	5/16/2011 1" METER	99
GERALDINE	BRAMOS	307	EAST WATERWAY AVE N	46869993	2/13/2004	2/13/2004 5/8" METER	100
CYNTHIA	TELHIARD-CANONGE	444	GRANT AVE NE	46869994	5/22/2007	5/22/2007 5/8" METER	101
SAM	BLISS	149	CITRUS RD NE	46869995	12/11/2012	4/26/2004 5/8" METER	102
QWELECO	MCKEITHAN	109	ATLAS CT NW	46869996	4/19/2005	4/21/2005 5/8" METER	103
BARBARA	KONDOR	634	CATFISH CREEK RD	46869997	10/24/2007	10/24/2007 5/8" METER	104
LARRY	LAMERE	106	LIME RD NE	46869998	12/10/2013	1/13/2003 5/8" METER	105
DONNIE	MING	101	PLUM AVE NW	46869999	1/29/2007	1/29/2007 5/8" METER	106
	9057 LYONS LLC	3620	PLACID VIEW DR	46870000	10/31/2007	10/31/2007 5/8" METER	107
VIVIANNE	MELENDEZ	107	BALI ST NE	46870003	5/17/2016	6/23/2010 5/8" METER	108
WADE	RIGSBY	1403	WASHINGTON BLVD NW	46870005	6/18/2015	5/9/2007 5/8" METER	109
JAMES	BEHRMAN	100	HEAL AVE NW	46870006	4/26/2007	4/26/2007 5/8" METER	110
GARNETT	COLLIER	130	LEMON RD NE	46870007	4/7/2004	4/7/2004 5/8" METER	111
NORMA	BUTTRILL	105	LAKEFRONT CT NE	46870009	10/13/2016	8/24/2004 5/8" METER	112
CAROL	REDDINGTON	648	BUCCANEER ST NW	48173520	5/22/2007	5/22/2007 1" METER	113
	LAKE AIRPORT, INC.	114	PLACID AIRWAY	48839957	1/17/2013	4/1/2003 1" METER	114
	MIDSTATE FIRE EQUIP	297	WASHINGTON BLVD NE	48953651	5/17/2011	5/17/2011 1" METER	115
ROBERT	EDDY	3379	PLACID VIEW DR	48953652	11/6/2009	11/6/2009 1" METER	116
BOB	KURTH	109-113	BOSTON WAY	48953653	10/14/2008	10/14/2008 1" METER	117
JEFF	BREWINGTON	1150	CATFISH CREEK RD	49088207	6/11/2007	6/11/2007 1" METER	118
PLACID LAKES COUNTRY CLUB	MAIN BARN		LINCOLN RD NW	49088208	10/20/2011	9/25/1996 1" METER	119
PAUL	WARNER	3359	PLACID VIEW DR	49440164	8/19/2009	8/19/2009 1" METER	120
FRANCES	COLLEY		N VILLAS/JEFFERSON	49440165	10/20/2011	10/20/2011 1" METER	121
TOM	BOCHNIAK	347	BOEING ST NW	49440166	4/26/2007	4/26/2007 1" METER	122
LINDA	KENNEDY	1407	WASHINGTON BLVD NE	502461	9/13/1996	9/13/1996 5/8" METER	123
	1ST BAPTIST CHURCH	110	CLEVELAND AVE NE	51115387	3/18/2008	3/18/2008 1" METER	124
CHRISTOPHER	HAAK	102	BELL PLACE NW	513432	9/17/1996	9/17/1996 5/8" METER	125
BRUCE	SMITH	301	PAMELA RD NW	51356591	8/12/2008	8/12/2008 1" METER	126
CHARLIE WILLIE	HAYNES	712	KEMPER AVE	522956	9/16/1996	9/16/1996 5/8" METER	127
CARMEN	BONES	325	JERSEY ST NE	528715	9/24/1996	9/24/1996 5/8" METER	128
WILLIAM	CORSON	107	GRENADA ST NE	528717	9/17/1996	9/17/1996 5/8" METER	129
LINGLE/	RENTER	250	WILDCAT ST NW	5514210	9/24/1996	9/24/1996 5/8" METER	130
MCCRAY/	COMPTON REALTY	321	JOHNSON AVE NE	5523278	9/17/1996	9/17/1996 5/8" METER	131
LINGLE/	MCKELLAR	415	DARTER ST NW	5533719	9/25/1996	9/25/1996 5/8" METER	132

WALT	SIDES, JR.	100	LIME RD NW	5588081	7/31/1996	7/31/1996 5/8" METER	133
MABEL	MARIN	233	LIME RD NW	6078988	8/5/1996	8/5/1996 5/8" METER	134
	SUGAR T LLC	102	LIME RD NW	6173210	7/31/1996	7/31/1996 5/8" METER	135
ANDREW	JINENEZ	137	CUMQUAT RD NW	65134600	8/9/1996	8/9/1996 5/8" METER	136
ALISHA	LANDERS	239	LEMON RD NW	65134880	8/5/1996	8/5/1996 5/8" METER	137
NANCY	THOMAS	4136-38-40	PLACID LAKES BLVD	6802010	8/21/1996	8/21/1996 1" METER	138
RENTERS/	LINGLE	110	CHIEFTAIN ST NW	6831989	9/25/1996	9/25/1996 5/8" METER	139
	LINGLE	516	WASHINGTON BLVD NE	6832004	9/17/1996	9/17/1996 3/4" METER	140
TERRY	CAAUWE	269	CUMQUAT RD NW	6832005	8/9/1996	8/9/1996 5/8" METER	141
MICHELLE	HARDWICK	112	CONQUEST ST NW	6832008	9/24/1996	9/24/1996 5/8" METER	142
ROGER	SNYDER	1626	WASHINGTON BLVD NE	7006325	9/13/1996	9/13/1996 5/8" METER	143
JOSHUA	BELL	1638	WASHINGTON BLVD NE	7045908	9/10/1996	9/10/1996 5/8" METER	144
KEVIN	NALLEY	235	LIME RD NW	7045909	8/5/1996	8/5/1996 5/8" METER	145
	//LINGLE	413	DARTER ST NW	7045918	9/25/1996	9/25/1996 5/8" METER	146
MARY	HOGAN	237	LIME RD NW	7045936	8/5/1996	8/5/1996 5/8" METER	147
PERRY	DOYLE	139	BIMINI ST NE	8303556	9/17/1996	9/17/1996 5/8" METER	148
GUADALOPE	GONZALEZ	563	KEMPER AVE	8814011	9/17/1996	9/17/1996 5/8" METER	149
FRANK	CONWAY	109	GRENADA ST NE	8830454	9/17/1996	9/17/1996 5/8" METER	150
NANCY	LOWE	8736	PLACID LAKES BLVD	8841806	9/24/1996	9/24/1996 5/8" METER	151
JENNIFER	VAUGHN	344	BOEING ST NW	8841818	9/24/1996	9/24/1996 5/8" METER	152
LINGLE/	FARMER	106	COMMANCHE ST NW	8842503	9/24/1996	9/24/1996 5/8" METER	153
LINGLE/	LINGLE	114	GULL AVE NW	8716479	9/24/1996	9/24/1996 5/8" METER	154
RICK	PRESTLEY	108	SHEPPARD RD NW	8728900	8/19/1996	8/19/1996 5/8" METER	155
WILLIAM	MILLS	261	BIMINI ST NE	8736240	9/24/1996	9/24/1996 5/8" METER	156
ALICE	SUTER	473	JOHNSON AVE NE	8736244	9/17/1996	9/17/1996 5/8" METER	157
JANICE	ORTIZ	8734	PLACID LAKES BLVD	8742841	9/24/1996	9/24/1996 5/8" METER	158
PETER	INJASOULIAN	101	COMMANCHE ST NW	8742846	9/24/1996	9/24/1996 5/8" METER	159
ZANE	CHAPPY	110	MINORCA ST NE	8742854	9/24/1996	9/24/1996 5/8" METER	160
SALVADOR	BARRAGAN	102	MINORCA ST NE	8742870	9/24/1996	9/24/1996 5/8" METER	161
ALICE	MALANGA	124	CLUB RD NW	8742872	8/21/1996	8/21/1996 5/8" METER	162
KATELYN	REED	505	WASHINGTON BLVD NE	8406161	9/17/1996	9/17/1996 3/4" METER	163
ELMO	CANTARINES	513	WASHINGTON BLVD NE	8406162	9/17/1996	9/17/1996 3/4" METER	164
LIARAIY	LAMBERT	507	WASHINGTON BLVD NE	8406163	9/17/1996	9/17/1996 3/4" METER	165
VANESSA	HELT	515	WASHINGTON BLVD NE	8406164	9/17/1996	9/17/1996 3/4" METER	166
PLACID SANDS HOMEOWNERS	LAUNDRY		WASHINGTON BLVD NE	8406165	9/17/1996	9/17/1996 3/4" METER	167
RON	BELGRADO	509	WASHINGTON BLVD NE	8406166	9/17/1996	9/17/1996 3/4" METER	168
KEN	WILLIAMS	265	CUMQUAT RD NW	8416087	8/9/1996	8/9/1996 5/8" METER	169
STEVEN	BAIR	457	ROOSEVELT AVE NE	8441100	9/17/1996	9/17/1996 5/8" METER	170
CORRY	HAAKE	511	ROCKEFELLER AVE	8441189	9/16/1996	9/16/1996 5/8" METER	171
JAMES	RIMES	503	WASHINGTON BLVD NE	8446452	9/17/1996	9/17/1996 3/4" METER	172
SIDNEY	SCOTT	501	WASHINGTON BLVD NE	8446453	9/17/1996	9/17/1996 3/4" METER	173

DANIELLE	NEAL	499	WASHINGTON BLVD NE	8446454	9/17/1996	9/17/1996 3/4" METER	174
ALMUT	HUSSMANN	110	TRUMAN AVE NE	8446542	9/16/1996	9/16/1996 5/8" METER	175
	BARN 1 400-2/ LPH	410	WASHINGTON BLVD NW	94608672	9/15/1999	9/15/1999 1" METER	176
KATE	CLEMENTS	1635	WASHINGTON BLVD NE	8449378	9/10/1996	9/10/1996 5/8" METER	177
JOHN	HONEYWELL	503	ROCKEFELLER AVE	8449379	9/16/1996	9/16/1996 5/8" METER	178
ANGELA	GARAY	497	WASHINGTON BLVD NE	8479742	9/17/1996	9/17/1996 3/4" METER	179
PERCOIUS	HILL	495	WASHINGTON BLVD NE	8479745	9/17/1996	9/17/1996 3/4" METER	180
DENNIS	SCHNEIDER	493	WASHINGTON BLVD NE	8479747	9/17/1996	9/17/1996 3/4" METER	181
LEE	BEGLEY	102	BOEING ST NW	8511377	9/24/1996	9/24/1996 5/8" METER	182
SUSAN	COMPTON	325	JOHNSON AVE NE	8511382	9/17/1996	9/17/1996 5/8" METER	183
CHARLOTTE	DOMES	1628	WASHINGTON BLVD NE	8511402	9/10/1996	9/10/1996 5/8" METER	184
LAZARO	GONZALEZ	1629	WASHINGTON BLVD NE	8571911	9/10/1996	9/10/1996 5/8" METER	185
ANGELICA	ESCAMILLA	318	HONEYMOON AVE NE	8571912	9/24/1996	9/24/1996 5/8" METER	186
RENNA	CARLE	1252	WASHINGTON BLVD NE	8621985	9/16/1996	9/16/1996 5/8" METER	187
TOSHIA	SIMPSON	102	COMMANCHE ST NW	8622018	9/24/1996	9/24/1996 5/8" METER	188
ELVIS	MORGAN	116	CAYMAN ST NE	8622061	9/24/1999	9/24/1999 5/8" METER	189
ANAGLORIA	MORA	249	BIMINI ST NE	8653186	9/24/1996	9/24/1996 5/8" METER	190
BOBBY	JOHNSON	105	CIRCLE COURT NE	8653357	9/17/1996	9/17/1996 5/8" METER	191
MILDRED	BOJANOWSKI	103	TRUMAN AVE NE	8653423	9/16/1996	9/16/1996 5/8" METER	192
LAURA	BLOCKER	110	CONQUEST AVE NW	8653424	9/24/1996	9/24/1996 5/8" METER	193

Manual Reads

2063

Meters Total