






**LEGEND**

-  Substation
-  Project Centerline

**FIGURE 1  
PROJECT VICINITY MAP**

NORTH FLORIDA RESILIENCY CONNECTION

SCALE: 1 in = 10 mile      DATE: 6/27/2019 11:59:10 AM  
 DRAWN BY: unash              FILE NAME: NFRC\_Vicinity

0 5 10  
Miles

N

FPL 044250  
20210015-EI

Sources: FDOT, 2018; ECT, 2019, E&E, 2019; Golder, 2019; ESRI, 2018

NAD 1983 StatePlane Florida North FIPS 0903 Feet