

LEGEND

NFRC Project Features

- Project Boundary
- Land Use/Land Cover
- Wetland

Geotechnical ERP Features

- Bore in Wetland
- SUE in Wetland




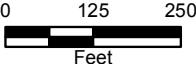
**FIGURE 7
GEOTECH
LAND USE / LAND COVER MAP**

SHEET 1 of 7 COUNTY: GADSDEN
 SCALE: 1 in = 250 feet FILE NAME: NFRC_GeoTechIndivLULC_GA
 DRAWN BY: unash DATE: 7/14/2020 10:41:47 AM


Sources: FDOT, 2016, 2019; ECT, 2019; ESRI, 2018

NORTH FLORIDA RESILIENCY CONNECTION





0 125 250
Feet



N

NAD 1983 StatePlane Florida North FIPS 0903 Feet



LEGEND

NFRC Project Features

- Project Boundary
- Access Area
- Land Use/Land Cover
- Wetland

Geotechnical ERP Features

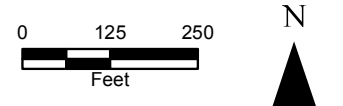
- Bore in Wetland



**FIGURE 7
GEOTECH
LAND USE / LAND COVER MAP**

SHEET 2 of 7 COUNTY: GADSDEN
 SCALE: 1 in = 250 feet FILE NAME: NFRC_GeoTechIndivLULC_GA
 DRAWN BY: unash DATE: 7/14/2020 10:41:47 AM

NORTH FLORIDA RESILIENCY CONNECTION



Sources: FDOT, 2016, 2019; ECT, 2019; ESRI, 2018

NAD 1983 StatePlane Florida North FIPS 0903 Feet





LEGEND

NFRC Project Features

-  Project Boundary
-  Access Area
-  Land Use/Land Cover
-  Wetland

Geotechnical ERP Features

-  Bore in Upland
-  GeoTech Access




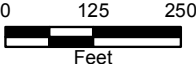
**FIGURE 7
GEOTECH
LAND USE / LAND COVER MAP**


SHEET 3 of 7 COUNTY: GADSDEN
 SCALE: 1 in = 250 feet FILE NAME: NFRC_GeoTechIndivLULC_GA
 DRAWN BY: unash DATE: 7/14/2020 10:41:47 AM

Sources: FDOT, 2016, 2019; ECT, 2019; ESRI, 2018

NORTH FLORIDA RESILIENCY CONNECTION




 0 125 250
 Feet


 N

NAD 1983 StatePlane Florida North FIPS 0903 Feet



LEGEND

NFRC Project Features

- Project Boundary
- Access Area
- Land Use/Land Cover
- Wetland

Geotechnical ERP Features

- Bore in Wetland
- GeoTech Access




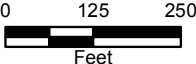
**FIGURE 7
GEOTECH
LAND USE / LAND COVER MAP**

SHEET 4 of 7 COUNTY: GADSDEN
 SCALE: 1 in = 250 feet FILE NAME: NFRC_GeoTechIndivLULC_GA
 DRAWN BY: unash DATE: 7/14/2020 10:41:47 AM


Sources: FDOT, 2016, 2019; ECT, 2019; ESRI, 2018

NORTH FLORIDA RESILIENCY CONNECTION





0 125 250
Feet



N

NAD 1983 StatePlane Florida North FIPS 0903 Feet



LEGEND

NFRC Project Features

- Project Boundary
- Access Area
- Land Use/Land Cover
- Wetland

Geotechnical ERP Features

- Bore in Wetland
- GeoTech Access




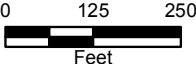
**FIGURE 7
GEOTECH
LAND USE / LAND COVER MAP**

SHEET 5 of 7 COUNTY: GADSDEN
 SCALE: 1 in = 250 feet FILE NAME: NFRC_GeoTechIndivLULC_GA
 DRAWN BY: unash DATE: 7/14/2020 10:41:47 AM


Sources: FDOT, 2016, 2019; ECT, 2019; ESRI, 2018

NORTH FLORIDA RESILIENCY CONNECTION





0 125 250
Feet



N

NAD 1983 StatePlane Florida North FIPS 0903 Feet





LEGEND

NFRC Project Features

-  Project Boundary
-  Access Area
-  Land Use/Land Cover
-  Wetland
-  Stream

Geotechnical ERP Features

-  Bore in Upland
-  GeoTech Access




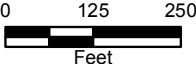
**FIGURE 7
GEOTECH
LAND USE / LAND COVER MAP**

SHEET 6 of 7 COUNTY: GADSDEN
 SCALE: 1 in = 250 feet FILE NAME: NFRC_GeoTechIndivLULC_GA
 DRAWN BY: unash DATE: 7/14/2020 10:41:47 AM


Sources: FDOT, 2016, 2019; ECT, 2019; ESRI, 2018

NORTH FLORIDA RESILIENCY CONNECTION





0 125 250
Feet



N

NAD 1983 StatePlane Florida North FIPS 0903 Feet



LEGEND

NFRC Project Features

- Project Boundary
- Access Area
- Land Use/Land Cover
- Wetland
- Stream

Geotechnical ERP Features

- ◆ Bore in Wetland
- GeoTech Access



**FIGURE 7
GEOTECH
LAND USE / LAND COVER MAP**

SHEET 7 of 7 COUNTY: GADSDEN
 SCALE: 1 in = 250 feet FILE NAME: NFRC_GeoTechIndivLULC_GA
 DRAWN BY: unash DATE: 7/14/2020 10:41:47 AM

Sources: FDOT, 2016, 2019; ECT, 2019; ESRI, 2018

NORTH FLORIDA RESILIENCY CONNECTION

0 125 250
Feet

N

NAD 1983 StatePlane Florida North FIPS 0903 Feet