




LEGEND

NFRC Project Features

-  Workspace
-  Substation

Geotechnical ERP Features

-  Bore in Wetland

**FIGURE 1
LOCATION MAP
JACKSON COUNTY**

SCALE: 1 in = 1 mile
DRAWN BY: unash

DATE: 5/14/2020 2:07:34 PM
FILE NAME: NFRC_GeoTechLocationJA

NORTH FLORIDA RESILIENCY CONNECTION

