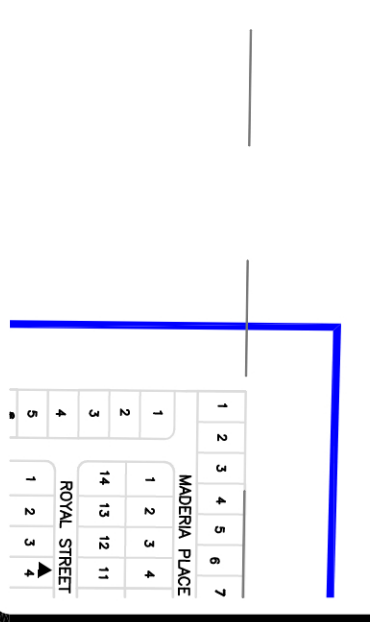
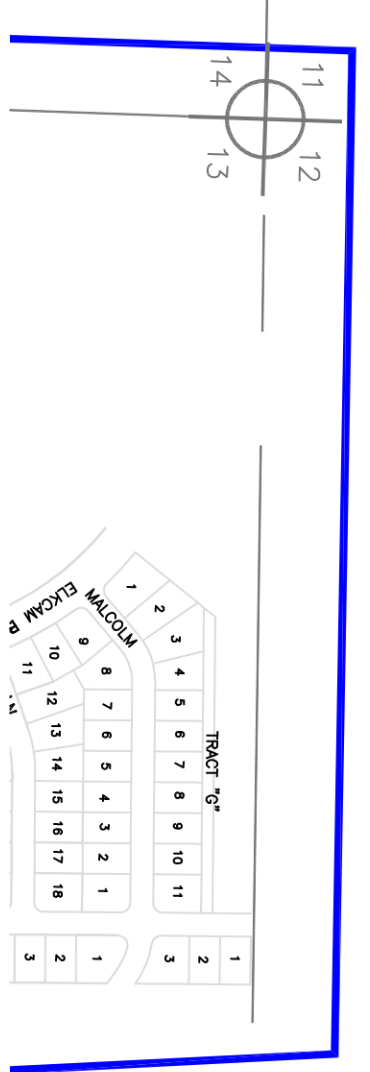


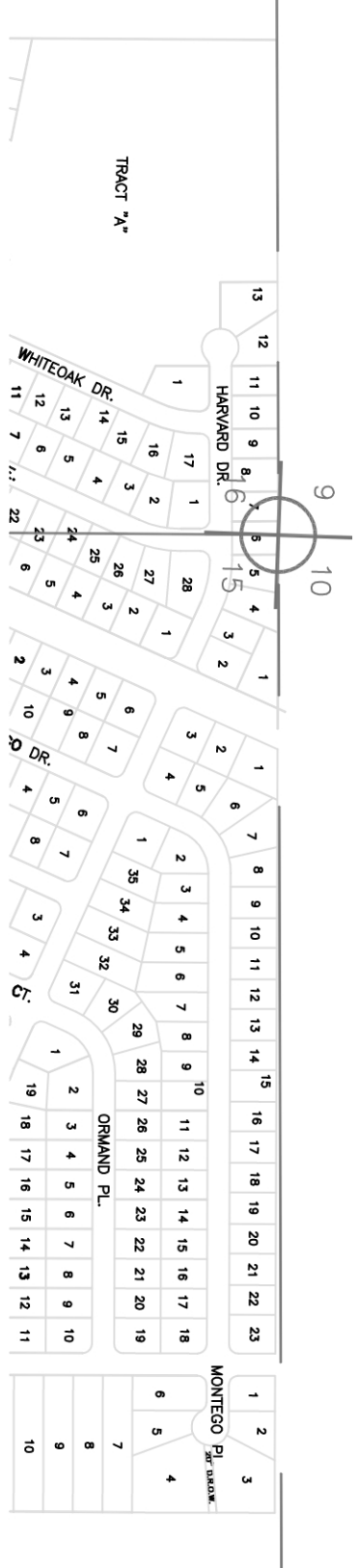

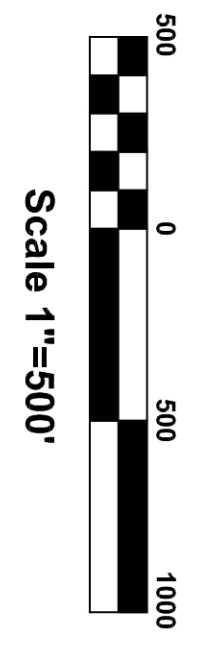
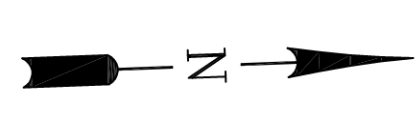


SUNNY HILLS - WATER

TOWNSHIP 2 N / RANGE 13, 14 W

FILED 4/7/2022
DOCUMENT NO. 02302-2022
FPSC - COMMISSION CLERK



ENGINEERING		REVISED BY	DATE
Designer: KK	Date: 3/28/2022		
Drawn By: KK	Scale: AS SHOWN		
Checked By: KK	Revision No:		

SUNNY HILLS UTILITIES
UTILITY MAPPING
SHEET 1
WASHINGTON COUNTY, FLORIDA

4939 CROSS BAYOU BOULEVARD
NEW PORT RICHEY, FL 34652
(727) 848-8292 (727) 848-7701
FL. COA NO. 9754 & FL. REG. NO. 45129



SHEET
2
11