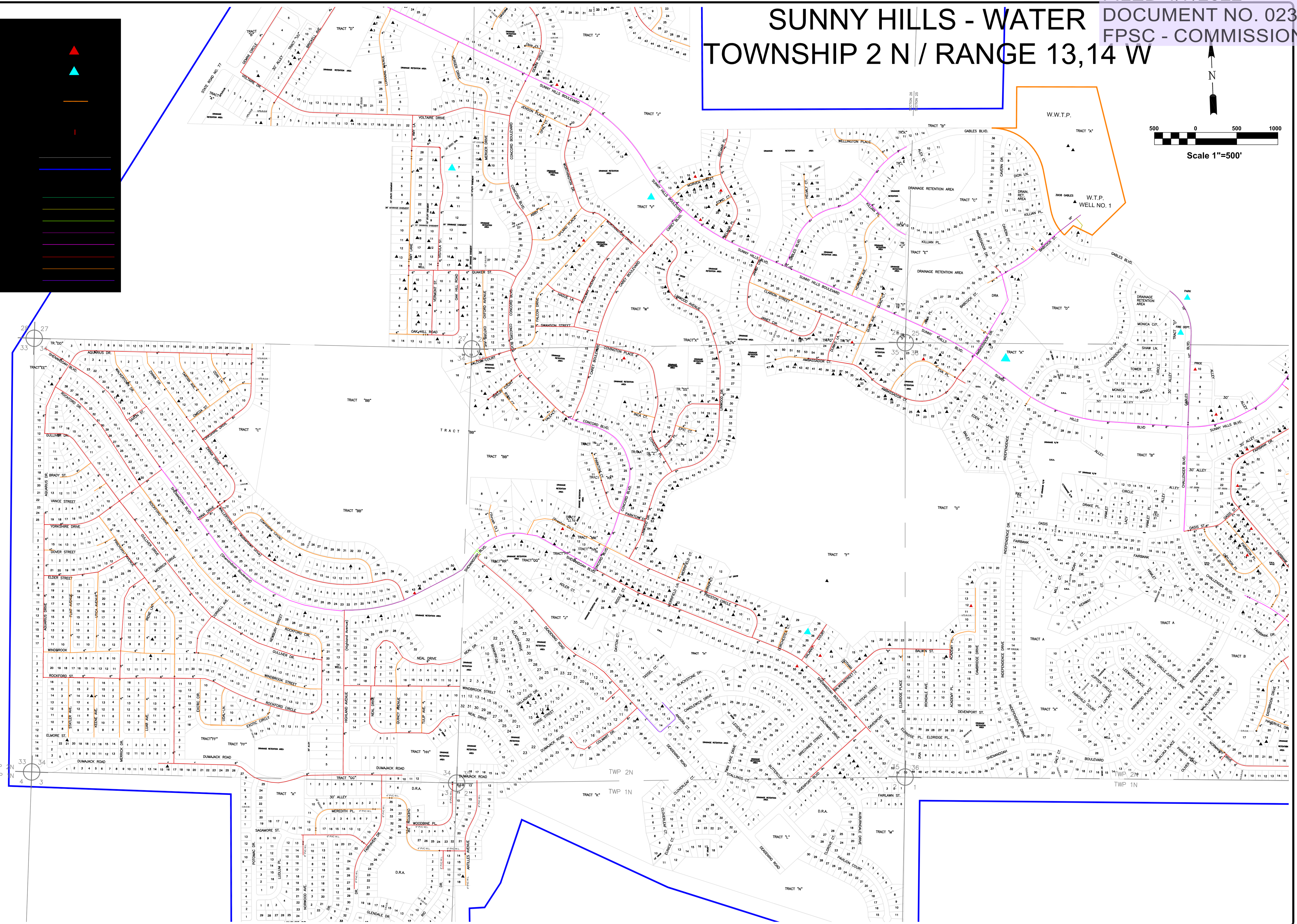
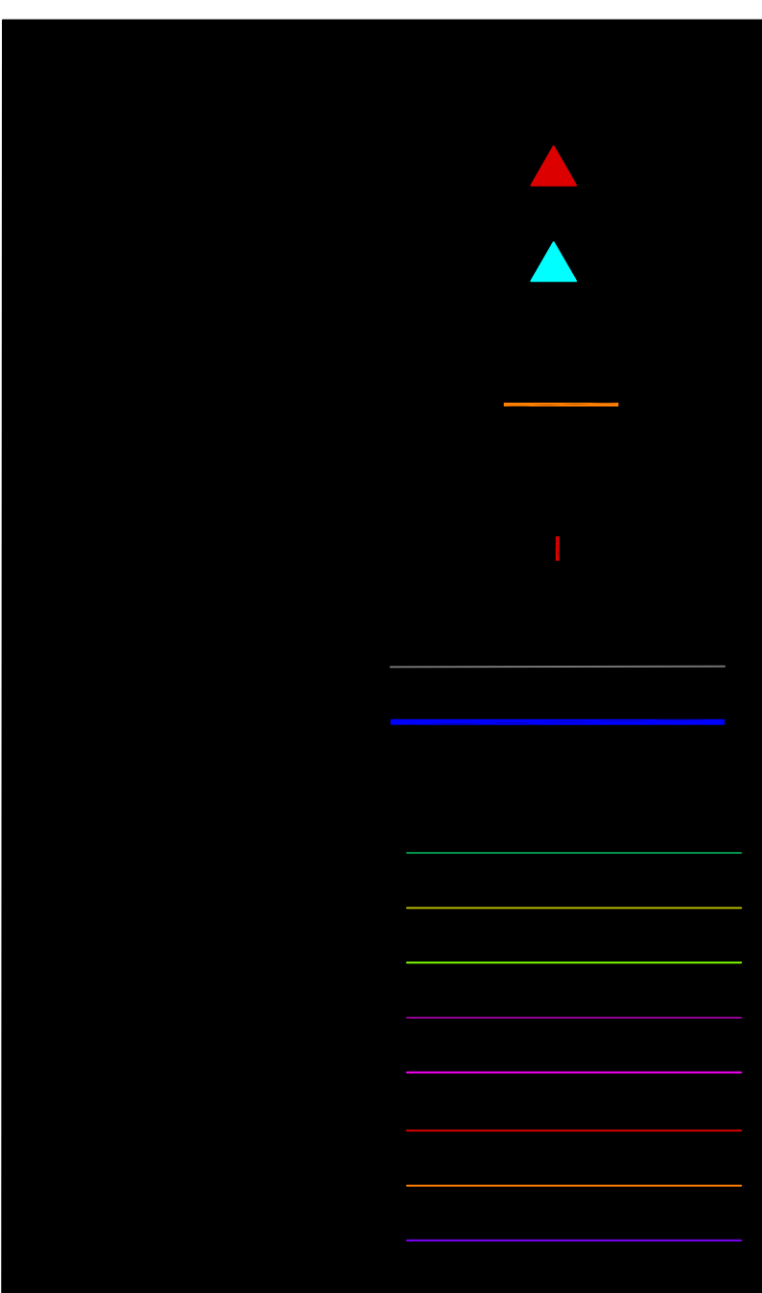
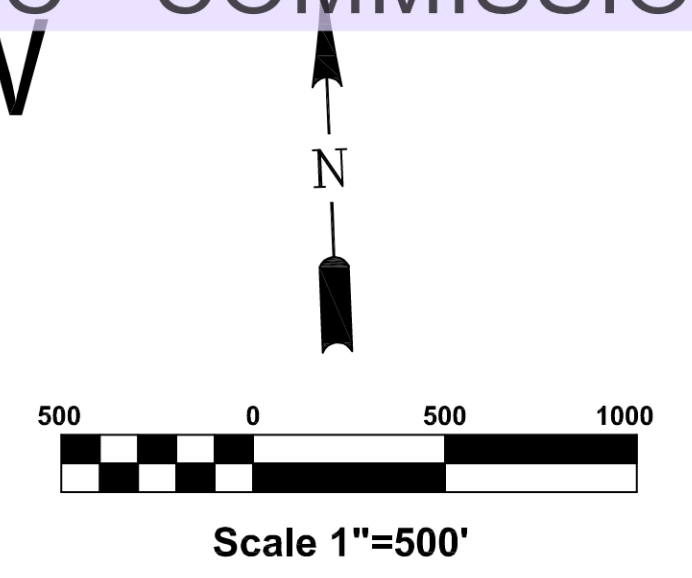


SUNNY HILLS - WATER TOWNSHIP 2 N / RANGE 13,14 W



ENGINEERING	DATE	SCALE	REVISION NO.
Designer: KK	3/29/2022	AS SHOWN	
Drawn: BY/KK			
Checked: BY/KK			

SUNNY HILLS UTILITIES
 UTILITY MAPPING
 SHEET 7
 WASHINGTON COUNTY, FLORIDA

4939 CROSS BAYOU BOULEVARD
 NEW PORT RICHEY, FL 34652
 (727) 848-9292 (T27) 848-7701
 FL COA NO. 9754 & FL REG. NO. 45129

