
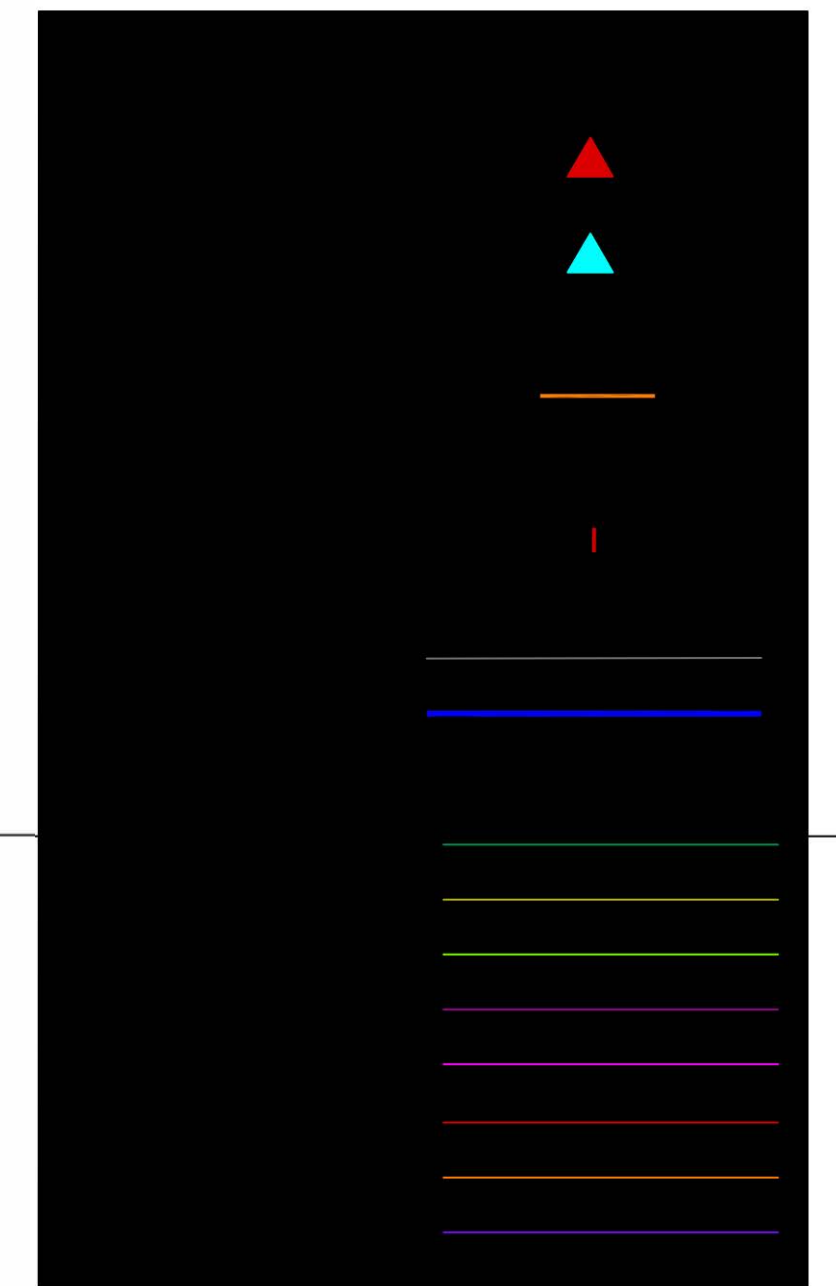
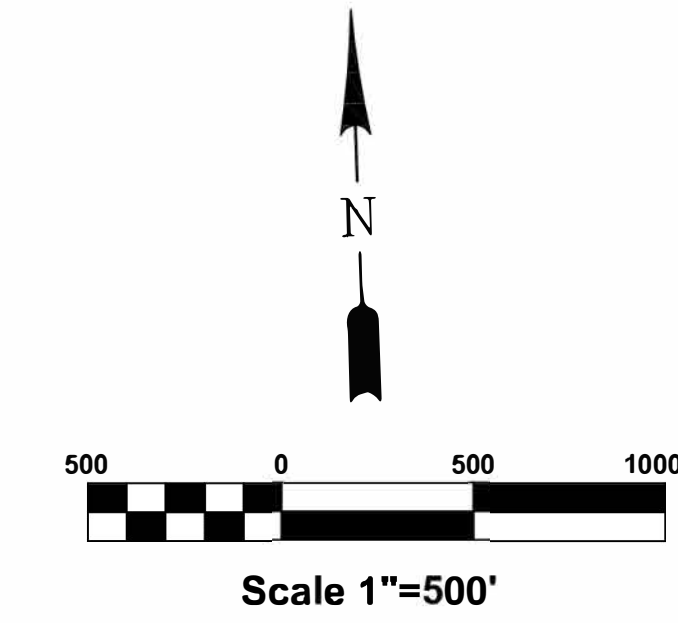


SUNNY HILLS - WATER TOWNSHIP 2 N / RANGE 13,14 W

FILED 4/7/2022
DOCUMENT NO. 02311-2022
FPSC - COMMISSION CLERK



SHEET 10W

SCALE = 1" = 500'



SHEET 10E

SCALE = 1" = 500'

INDISCREET ENGINEERING			
Designer: KK	Date: 3/29/2022	Scale: AS SHOWN	Revision No:
Drawn: RY-KK			
Checked: BY-KK			

SUNNY HILLS UTILITIES
UTILITY MAPPING
SHEET 10 (W&E)
WASHINGTON COUNTY, FLORIDA

4839 CROSS BAYOU BOULEVARD
NEW PORT RICHEY, FL 34652
(727) 848-8282 (727) 848-7701
FL COA NO. 9754 & FL REG. NO. 45129

