

Dean, Mead, Egerton, Bloodworth, Capouano & Bozarth, P.A.
420 South Orange Avenue, Suite 700
P.O. Box 2346 (ZIP 32802-2346)
Orlando, FL 32801

Attorneys and Counselors at Law
Orlando
Fort Pierce
Tallahassee
Viera/Melbourne
Vero Beach
Stuart (By Appointment)

(407) 841-1200
(407) 423-1831 Fax
www.deanmead.com

MARTIN FRIEDMAN
407-310-2077
mfriedman@deanmead.com

June 3, 2022
via efilng

Adam Teitzman, Commission Clerk
Office of Commission Clerk
Florida Public Service Commission
2540 Shumard Oak Blvd.
Tallahassee, FL 32399-0850

Re: Docket No. 20220088-WS - Application for certificates to provide water and wastewater service and approval of initial rates and charges in Sumter County, by Middleton Utility Company, LLC.

Dear Mr. Tietzman:

On behalf of Middleton Utility Company, LLC (“Utility”) this letter is the response to Staff’s Deficiency Letter dated May 27, 2022.

1. **Notice of Application.** Rule 25-30.030(6), F.A.C., states that all applications requiring noticing shall be deemed deficient until affidavits of noticing required by Sections 367.045(1)(e) and (2)(f), Florida Statutes, along with a copy of the notice, are filed with the Office of Commission Clerk. After staff has reviewed and approved the notice of application, and the notices have been distributed in accordance with Rule 25-30.030(5), F.A.C., please provide affidavits of noticing.

RESPONSE: Once the staff has approved the proposed Notice that was provided with the Application, the Utility can provide the required Notices and file the Affidavits.

2. **Detailed System Map.** Rule 25-30.033(1)(j)(2), F.A.C states that the utility provide system maps showing the existing and proposed lines and treatment facilities, with the territory proposed to be served plotted thereon, consistent with the legal description provided in subparagraph (j). Furthermore, the rule states that the map shall be of sufficient scale and detail to enable correlation with the description of the territory proposed to be served. Please provide revised detailed system maps that meet the requirements of this rule.

RESPONSE: The attached system maps which were filed with the Application are the most detailed system maps available at this time.

June 3, 2022

Page 2

Should you or Staff have any questions regarding this response please do not hesitate to contact me.

Very truly yours,

/s/ Martin S. Friedman

Martin Friedman

MSF:

Cc: Orlando Wooten (via email)


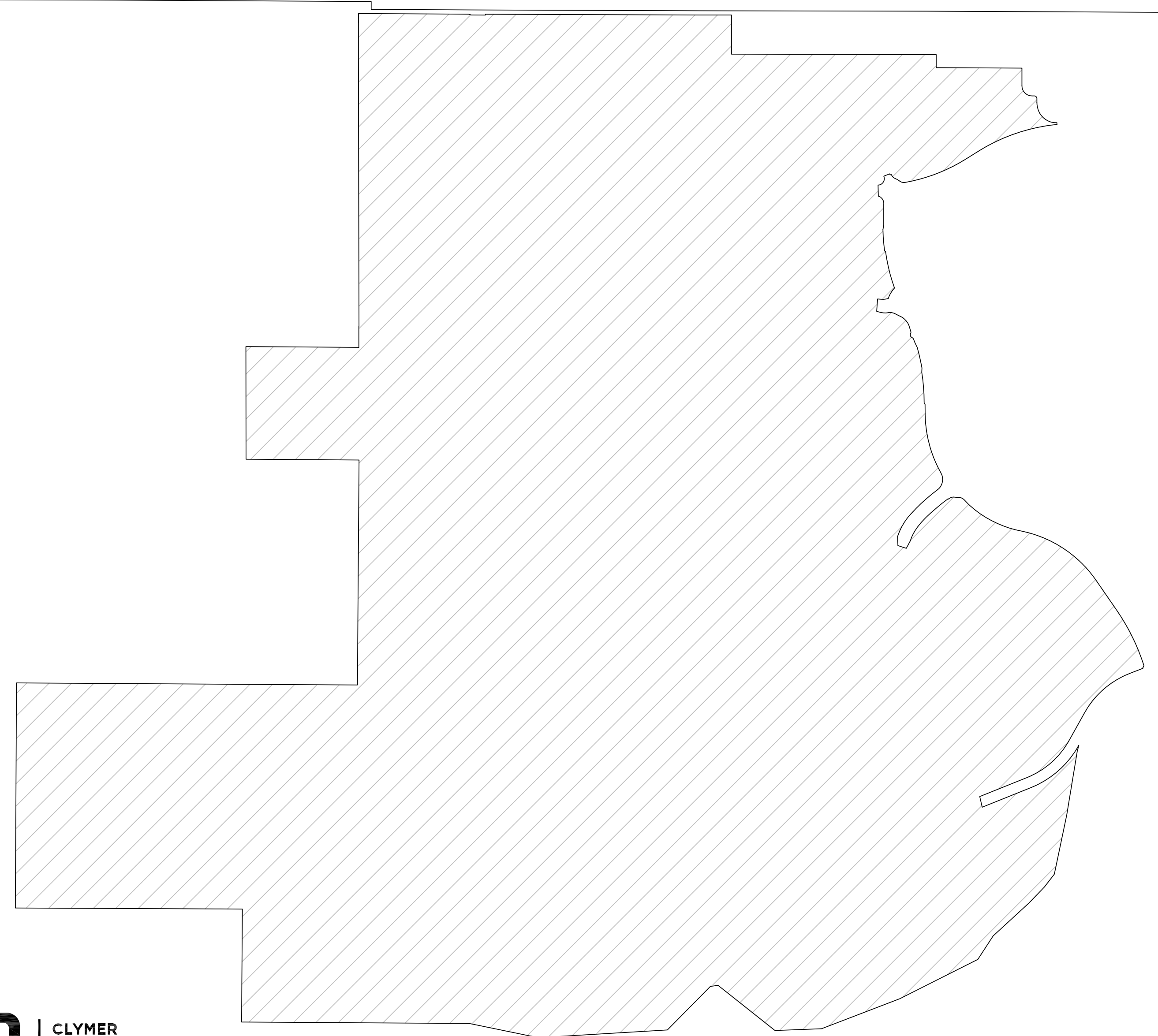
Suzanne Brownless, Esquire (via email)

FLORIDA'S TURNPIKE

COUNTY ROAD 501

US HIGHWAY 301

STATE ROAD 470



SCALE: 1" = 1,000'

LEGEND

 PROPOSED SERVICE AREA



MIDDLETON UTILITY COMPANY, LLC
SERVICE AREA

FIGURE 1


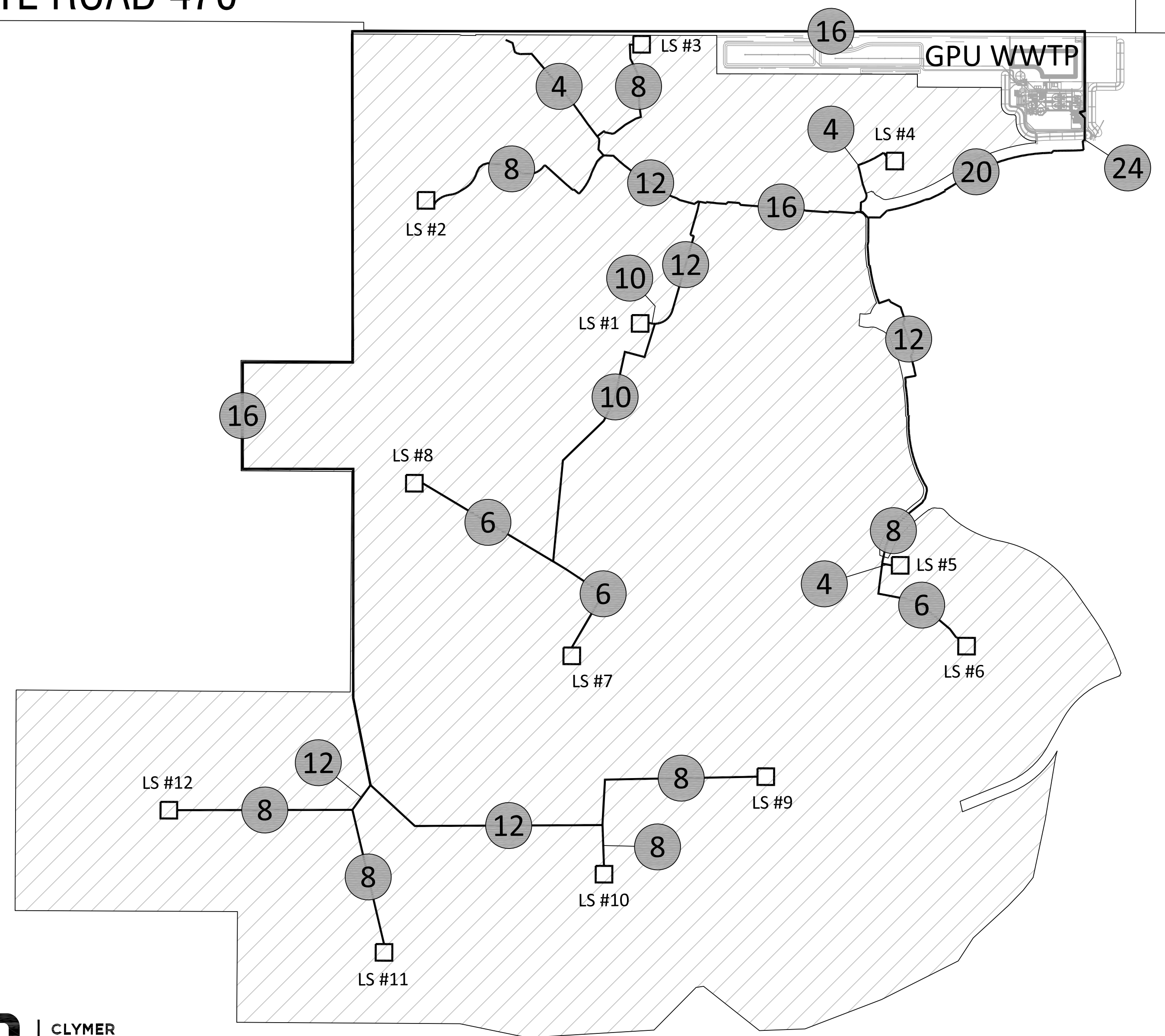
FLORIDA'S TURNPIKE

COUNTY ROAD 501

US HIGHWAY 301


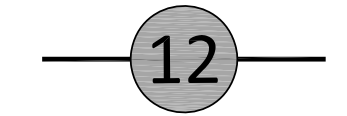

STATE ROAD 470

GPU WWTP



SCALE: 1" = 1,000'

LEGEND

-  PROPOSED SERVICE AREA
-  PROPOSED FORCE MAIN
-  PROPOSED LIFT STATION

MIDDLETON UTILITY COMPANY, LLC
WASTEWATER




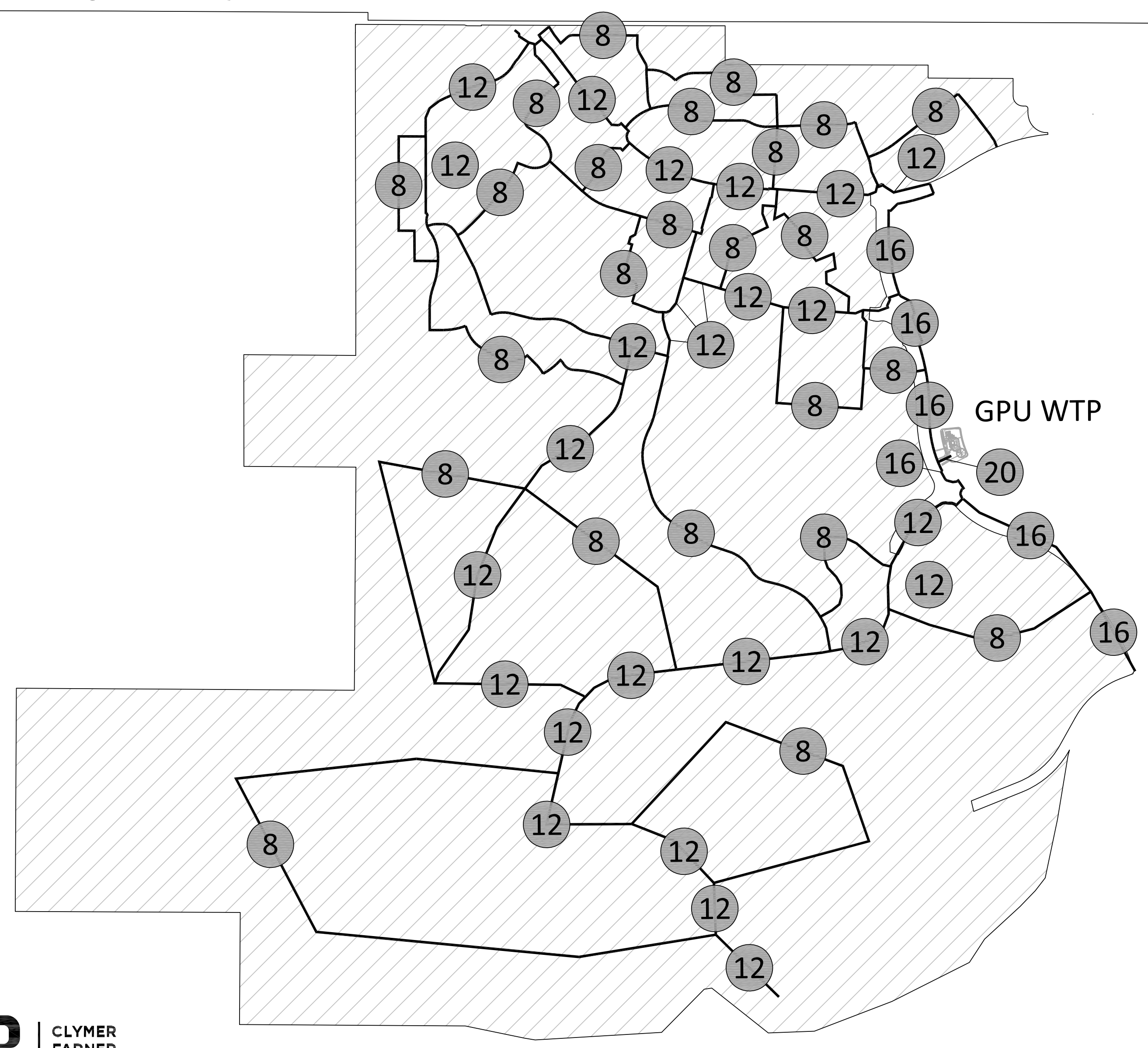
FIGURE 2

FLORIDA'S TURNPIKE

COUNTY ROAD 501

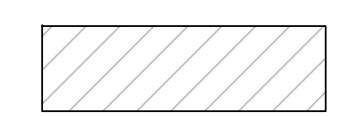

US HIGHWAY 301

STATE ROAD 470



SCALE: 1" = 1,000'

LEGEND

-  PROPOSED SERVICE AREA
-  PROPOSED WATER MAIN

MIDDLETON UTILITY COMPANY, LLC
POTABLE WATER



FIGURE 3