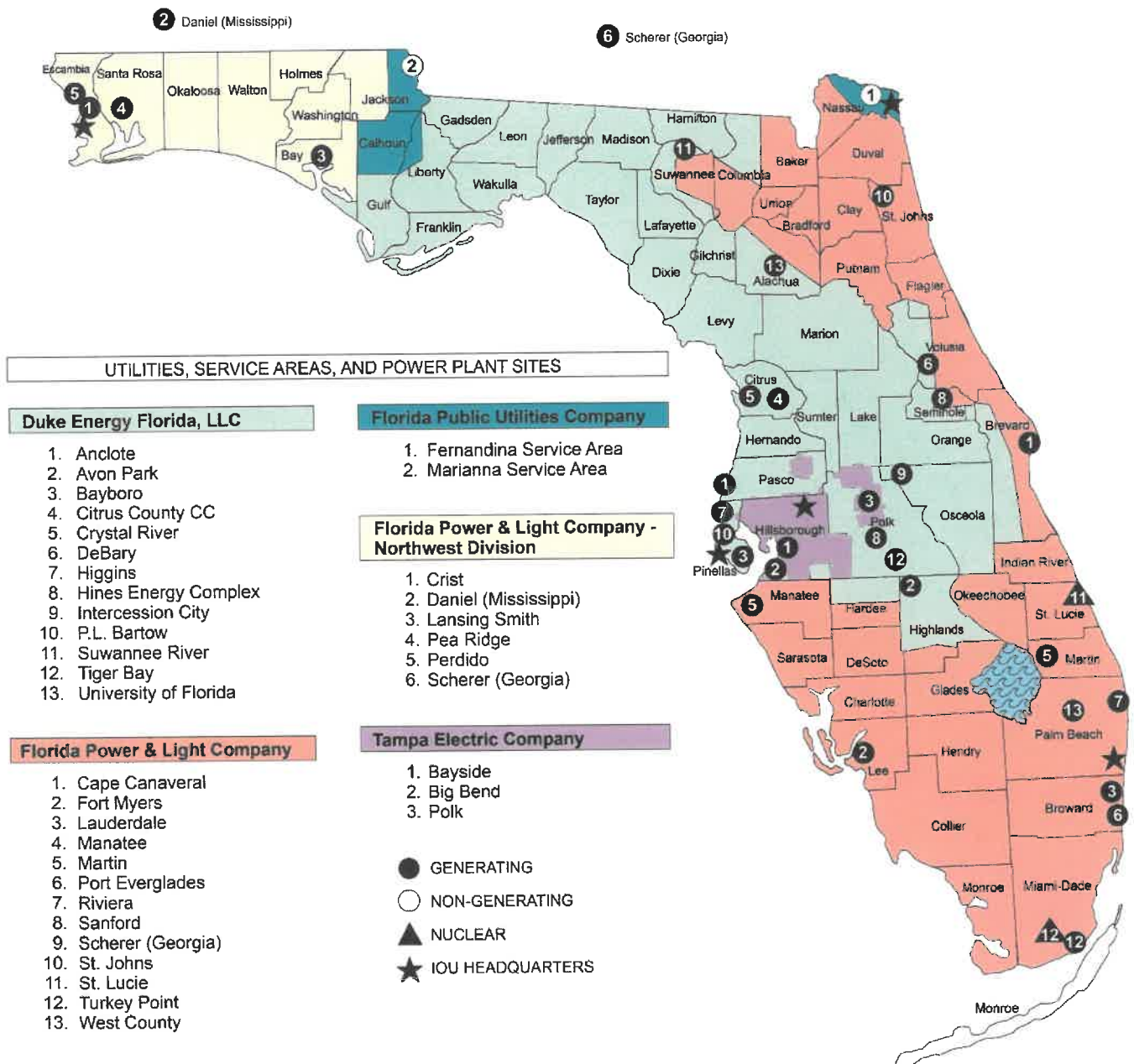


Investor-Owned Electric Utilities

Approximate Company Service Areas



Service areas are approximations. Information on this map should be used only as a general guideline. For more detailed information, contact individual utilities.

Source:

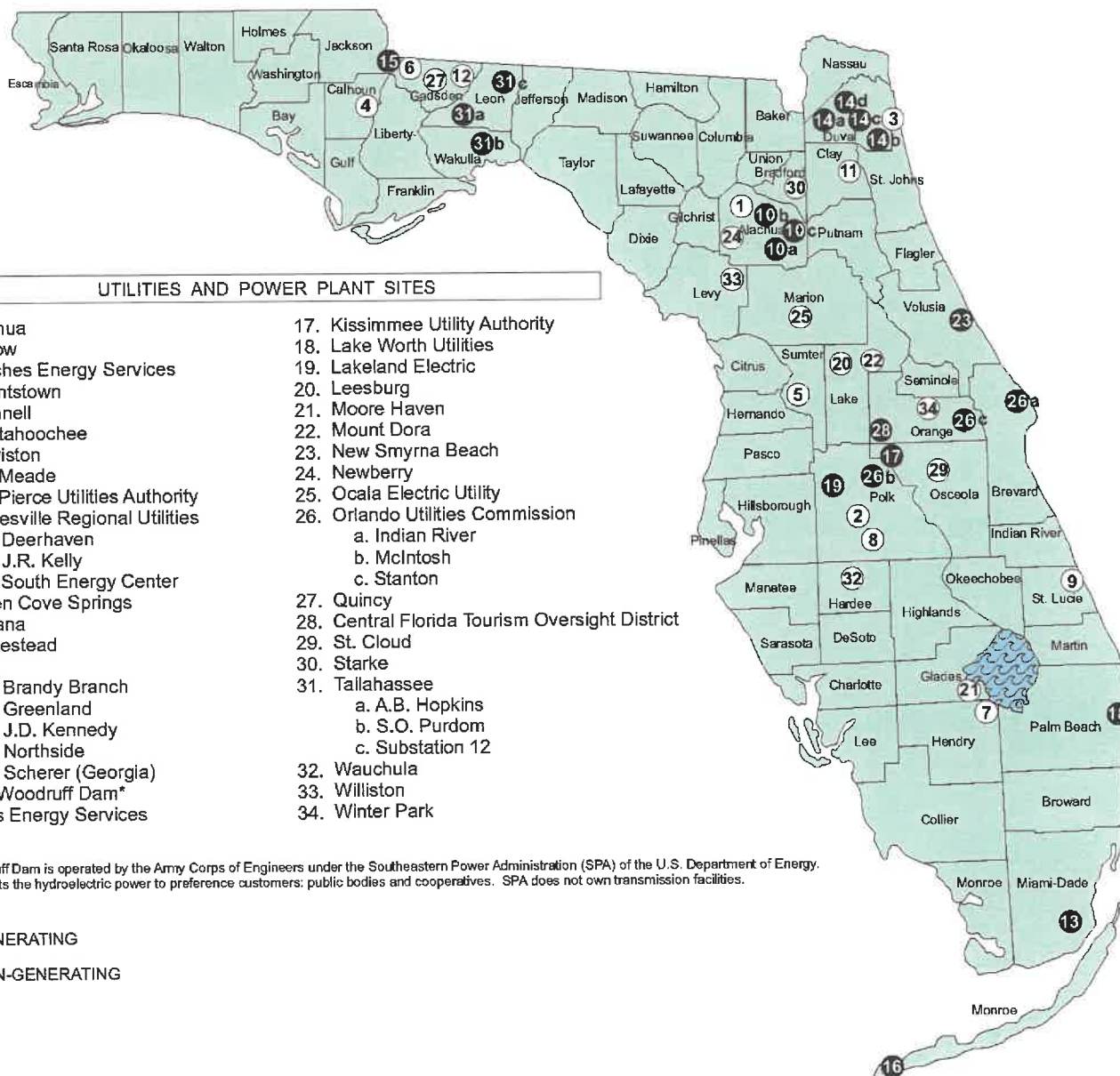
Florida Public Service Commission Map

FPSC's *Statistics of the Florida Electric Utility Industry*, October 2023

<https://www.floridapsc.com/pscfiles/website-files/PDF/Publications/Reports/ElectricGas/Statistics/2022.pdf>

Municipal Electric Utilities

Approximate Utility Locations



Service areas are approximations. Information on this map should be used only as a general guideline. For more detailed information, contact individual utilities.

Source:

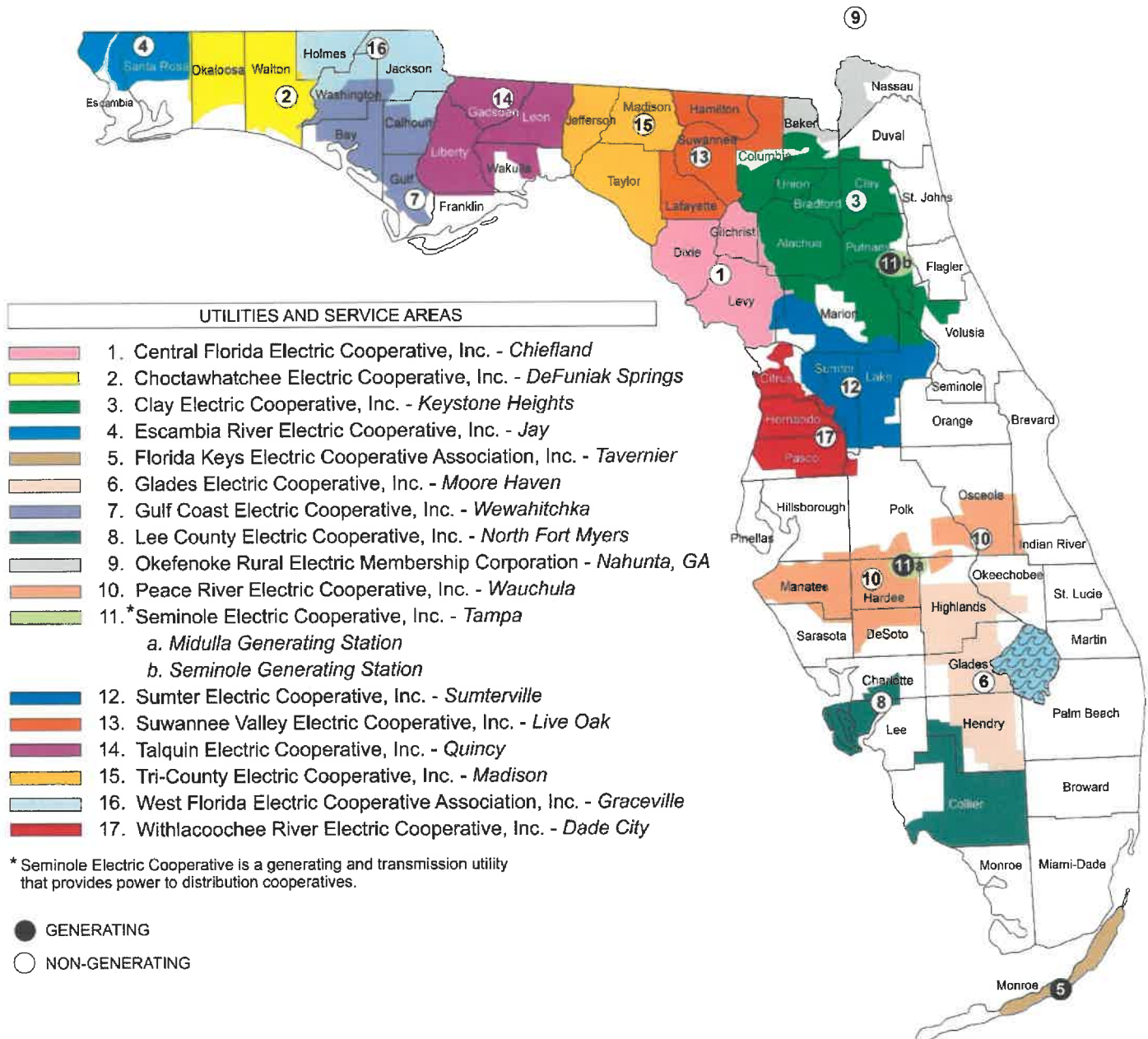
Florida Public Service Commission Map

FPSC's *Statistics of the Florida Electric Utility Industry*, October 2023

<https://www.floridapsc.com/pscfiles/website-files/PDF/Publications/Reports/ElectricGas/Statistics/2022.pdf>

Rural Electric Cooperatives

Approximate Company Service Areas



Service areas are approximations. Information on this map should be used only as a general guideline. For more detailed information, contact individual utilities.

Source:

Florida Public Service Commission Map

FPSC's *Statistics of the Florida Electric Utility Industry*, October 2023

<https://www.floridapsc.com/pscfiles/website-files/PDF/Publications/Reports/ElectricGas/Statistics/2022.pdf>